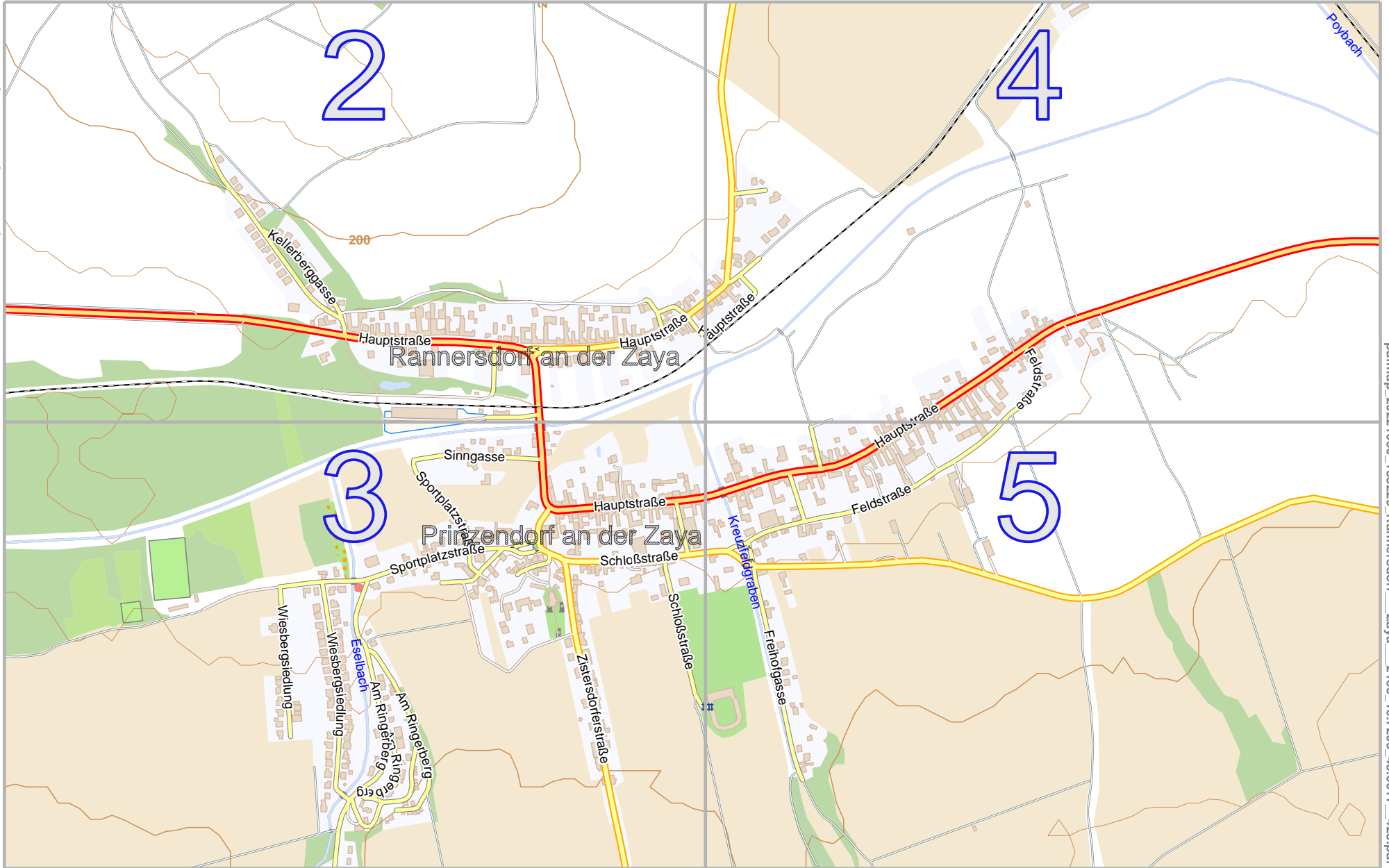


Rannersdorf / Zaya | 2185

lon 16.73844 lat 48.60941

Map data © OpenStreetMap contributors

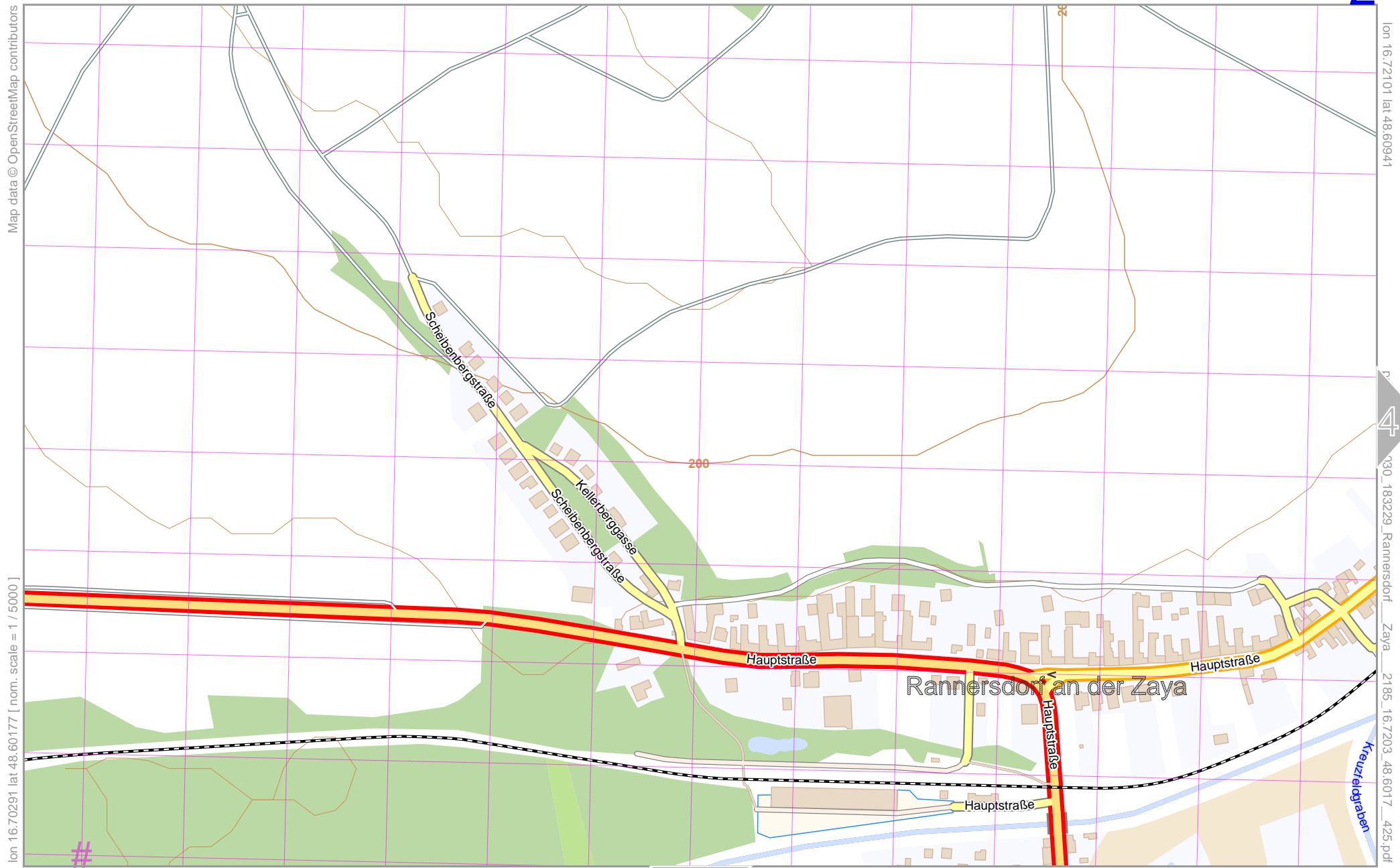


pdfmap_20221030_183229_Rannersdorf_Zaya_2185_16.7203_48.6017_425.pdf

lon 16.70291 lat 48.59458
[nom. scale = 1 / 10000]

Rannersdorf / Zaya | 2185

2



Map data © OpenStreetMap contributors

lon 16.72101 lat 48.60941

4

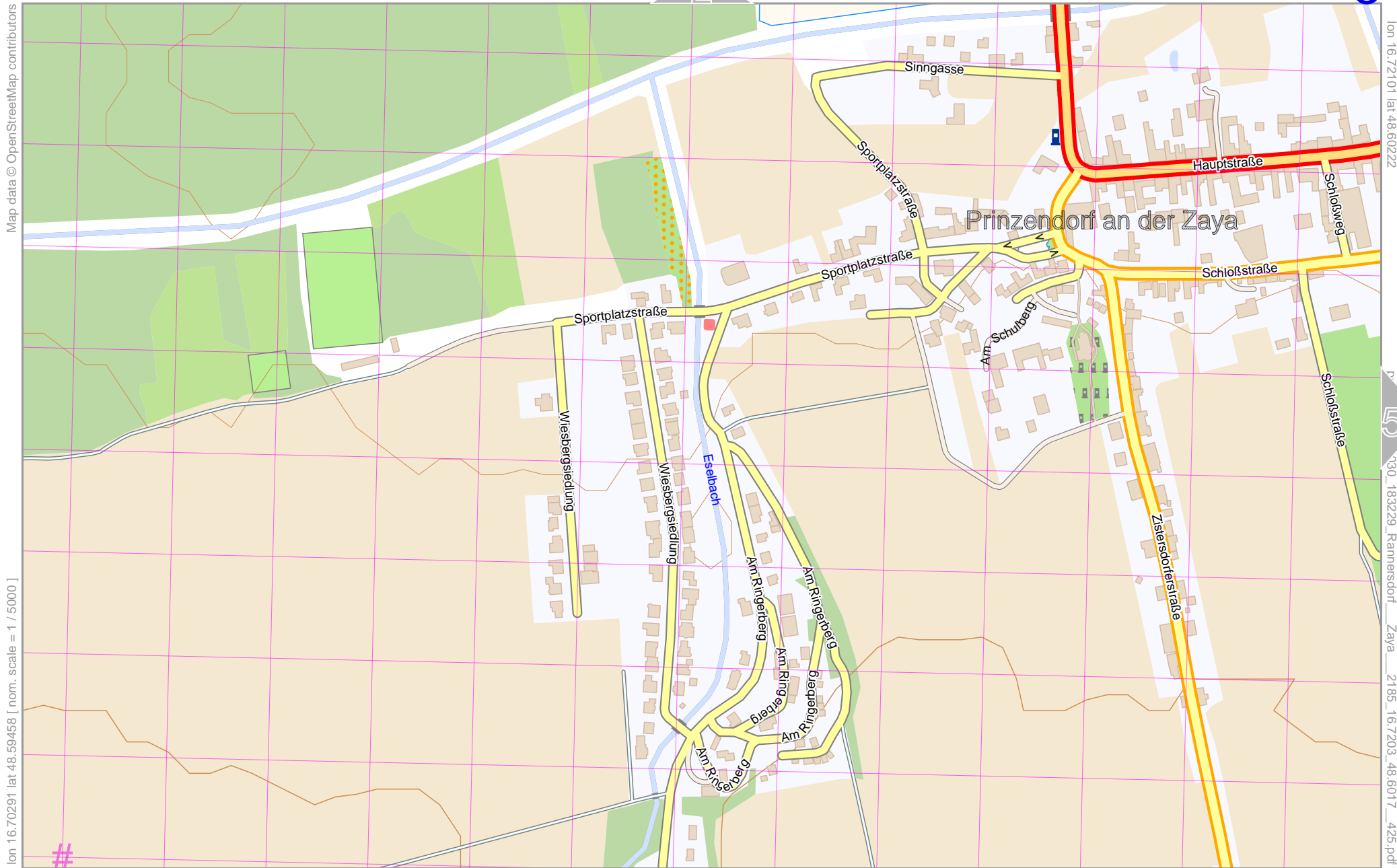
30_183229_Rannersdorf_Zaya_2185_16.7203_48.6017_425.pdf

lon 16.70291 lat 48.60177 [nom. scale = 1 / 5000]

UTM: 33 U easting 625.60 km northing 5384.60 km
 UTM-Grid-width = 100m
 Contour interval = 20m

3

Rannersdorf / Zaya | 2185



Map data © OpenStreetMap contributors

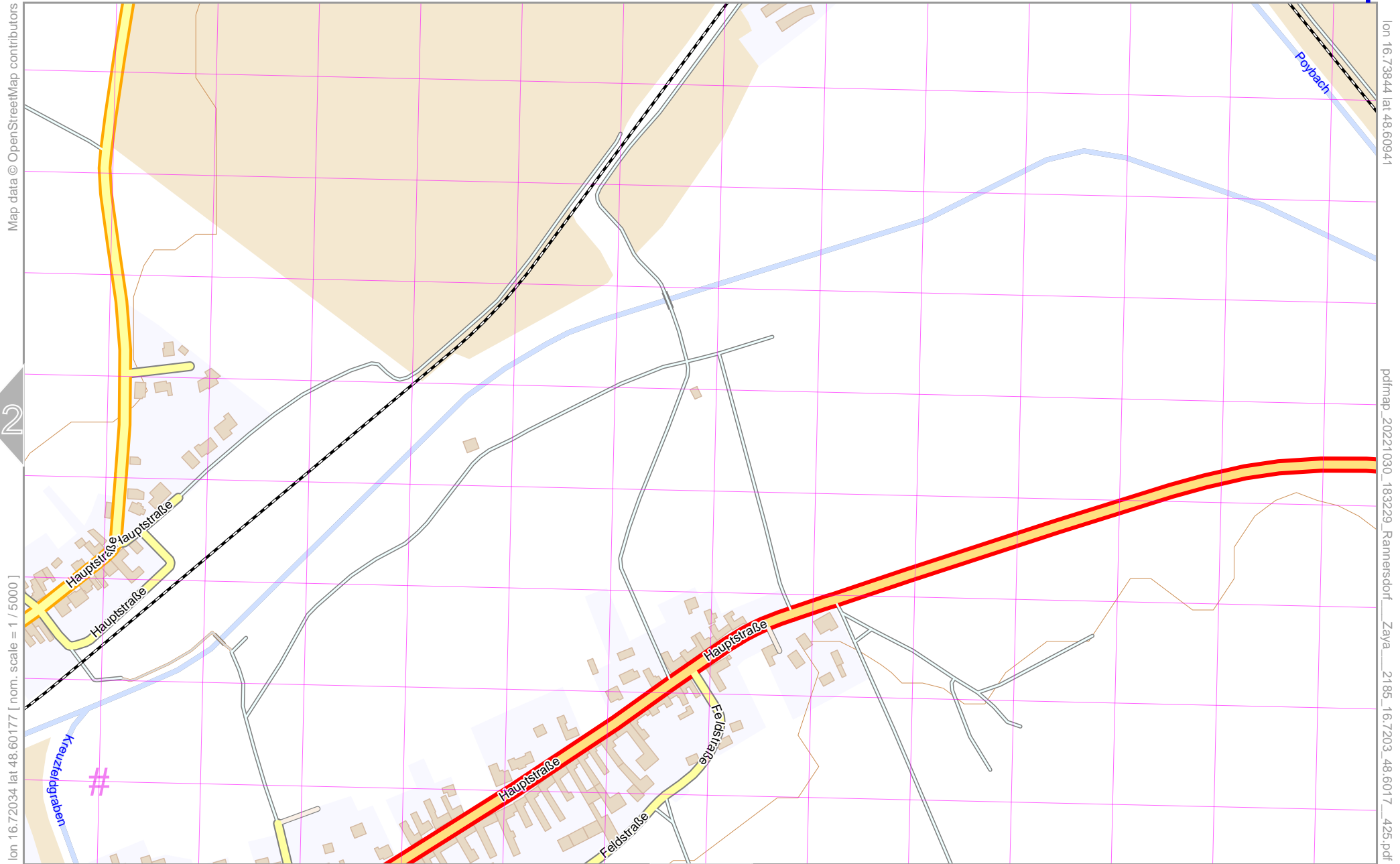
lon 16.70291 lat 48.59458 [nom. scale = 1 / 5000]

 # UTM: 33 U easting 625.60 km northing 5383.80 km
 UTM-Grid-width = 100m
 Contour interval = 20m

lon 16.72101 lat 48.60222
 30_183229_Rannersdorf_Zaya_2185_16.7203_48.6017_425.pdf

Rannersdorf / Zaya | 2185

4



Map data © OpenStreetMap contributors

2

lon 16.72034 lat 48.60177 [nom. scale = 1 / 5000]

lon 16.73844 lat 48.60941

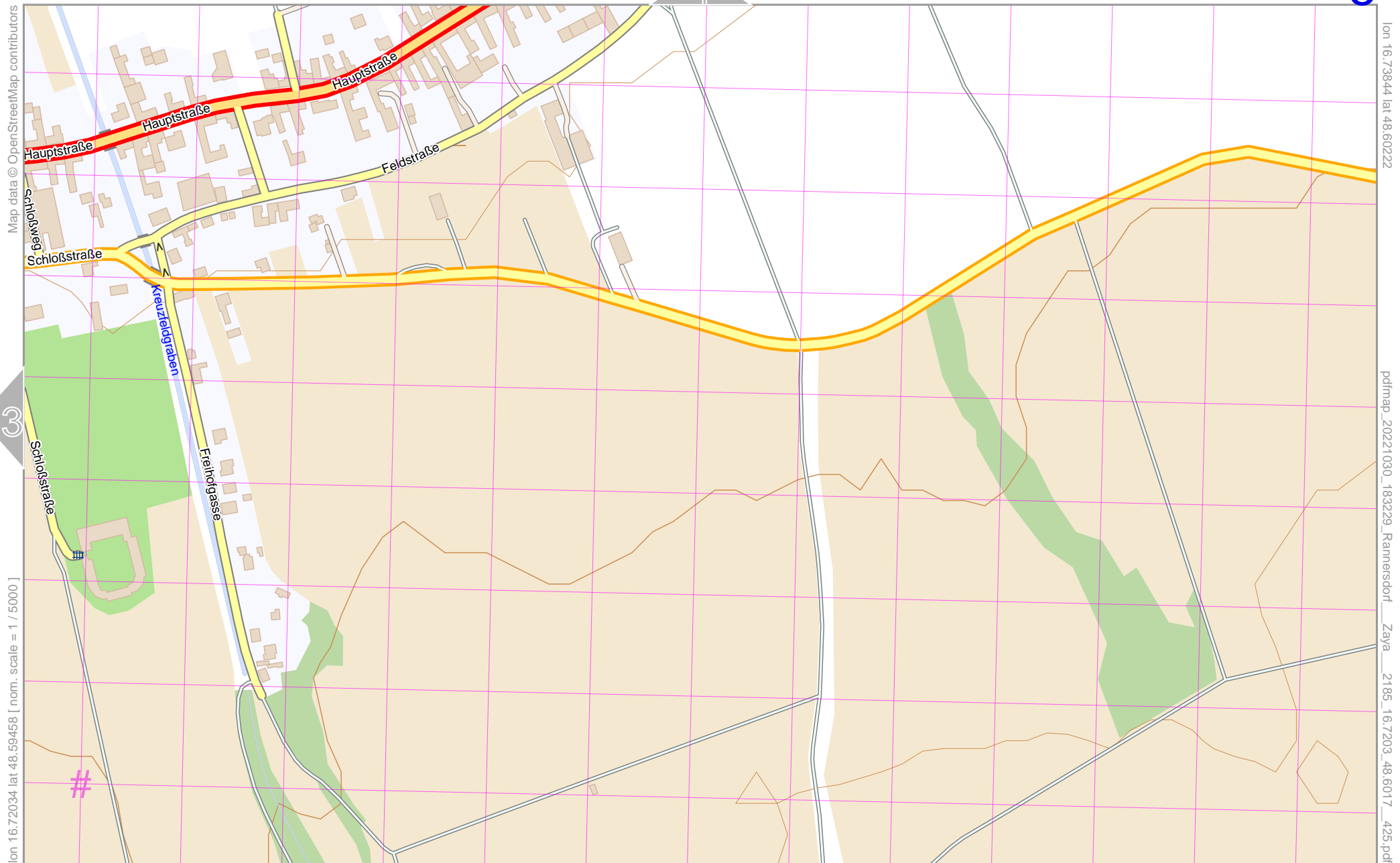
pdfmap_20221030_183229_Rannersdorf_Zaya_2185_16.7203_48.6017_425.pdf

UTM: 33 U easting 626.90 km northing 5384.70 km
 UTM-Grid-width = 100m
 Contour interval = 20m

5

Rannersdorf / Zaya | 2185

5



Map data © OpenStreetMap contributors

lon 16.72034 lat 48.59458 [nom. scale = 1 / 5000]

lon 16.73844 lat 48.60222

pdfmap_20221030_183229_Rannersdorf_Zaya_2185_16.7203_48.6017_425.pdf

UTM: 33 U easting 626.90 km northing 5383.90 km
 UTM-Grid-width = 100m
 Contour interval = 20m