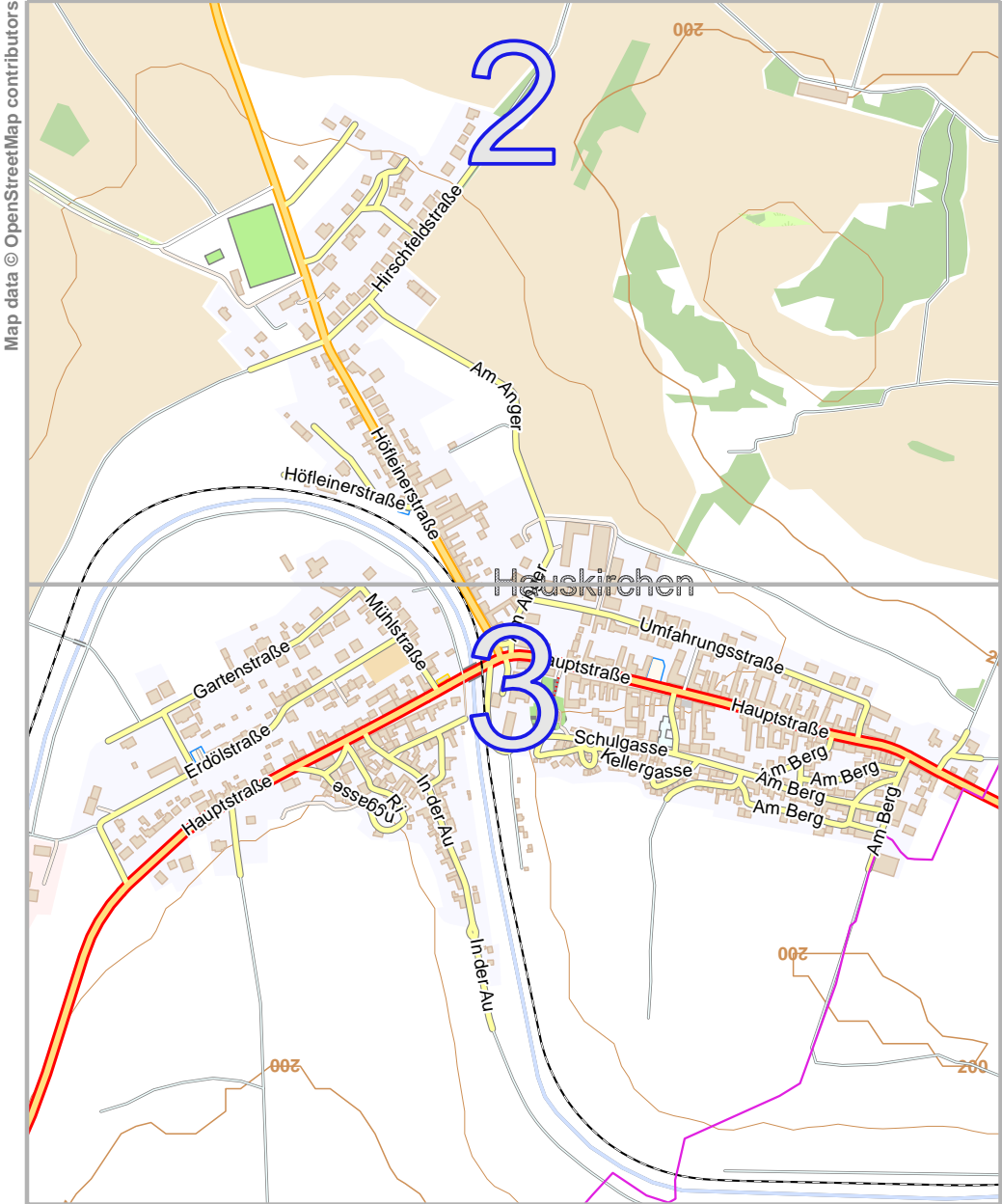


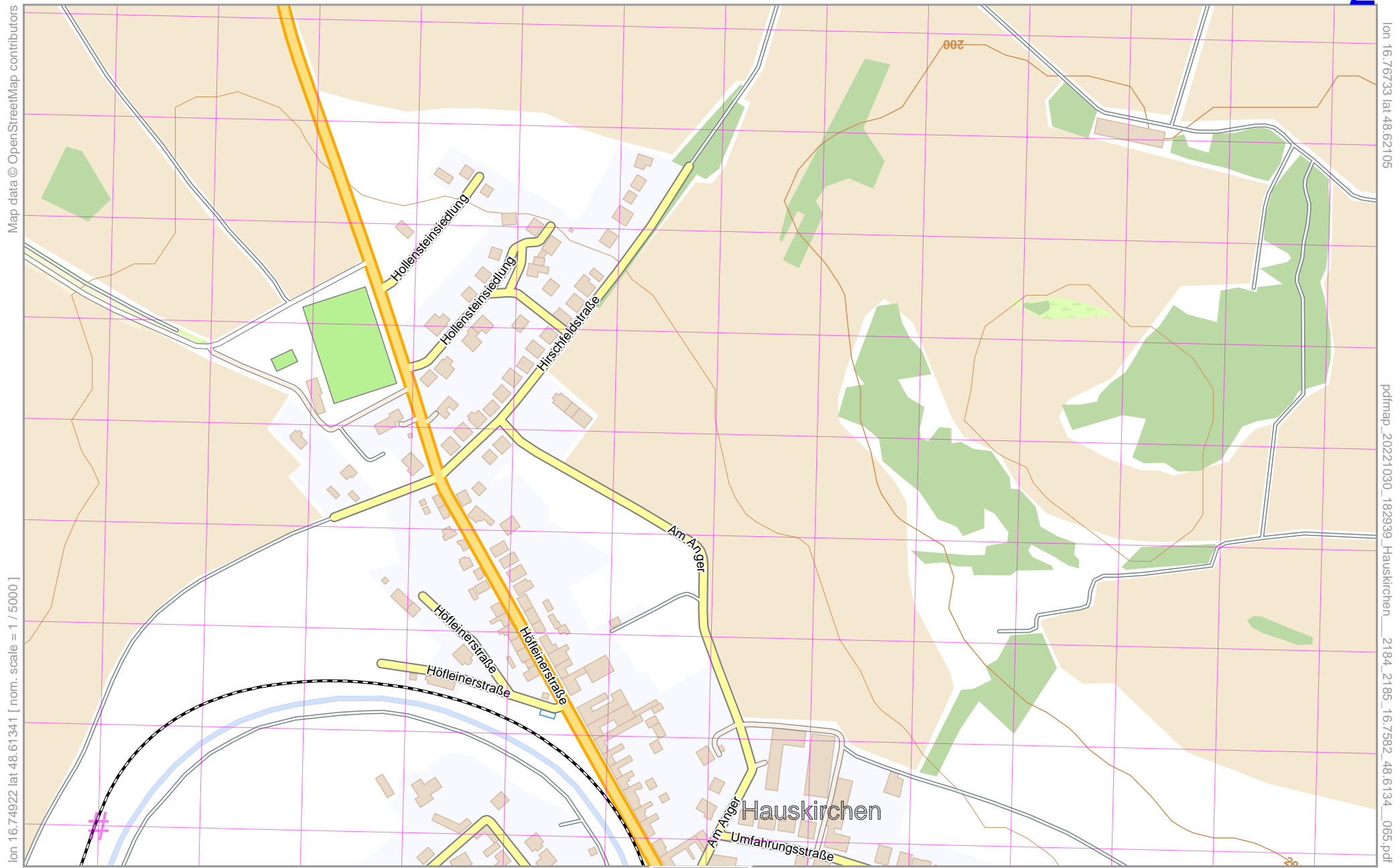
# Hauskirchen | 2184+2185

lon 16.76733 lat 48.62105



lon 16.74922 lat 48.60621  
[ nom. scale = 1 / 10000 ]

# Hauskirchen | 2184+2185



Map data © OpenStreetMap contributors

lon 16.76733 lat 48.62105

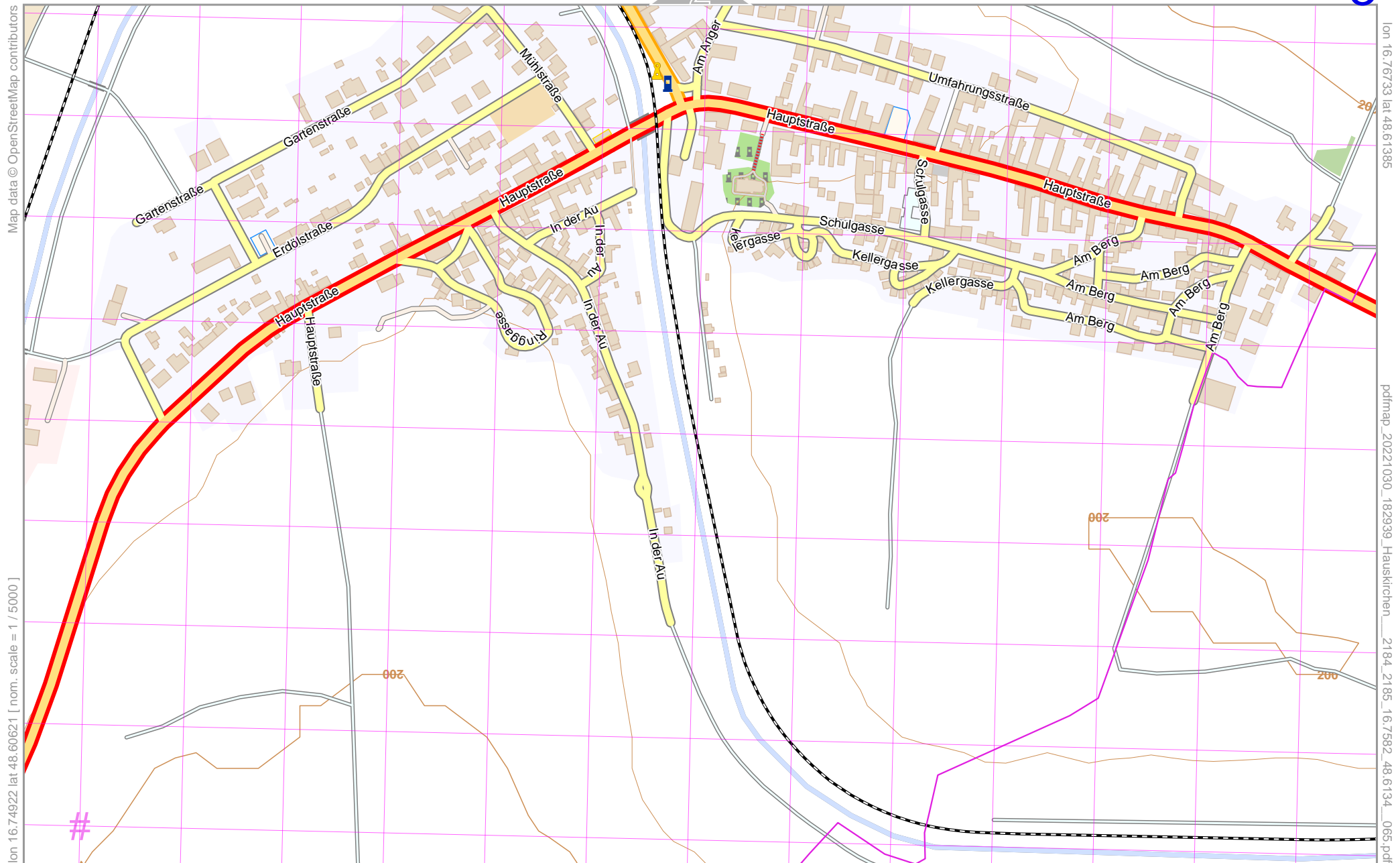
pdfmap\_20221030\_162939\_Hauskirchen\_2184\_2185\_16.7582\_48.6134\_065.pdf

lon 16.74922 lat 48.61341 [ nom. scale = 1 / 5000 ]

# UTM: 33 U easting 629.00 km northing 5386.00 km  
 UTM-Grid-width = 100m  
 Contour interval = 20m

# Hauskirchen | 2184+2185

3



Map data © OpenStreetMap contributors

lon 16.76733 lat 48.61385

pdfmap\_20221030\_162939\_Hauskirchen\_2184\_2185\_16.7582\_48.6134\_065.pdf

lon 16.74922 lat 48.60621 [ nom. scale = 1 / 5000 ]

# UTM: 33 U easting 629.00 km northing 5385.20 km  
 UTM-Grid-width = 100m  
 Contour interval = 20m