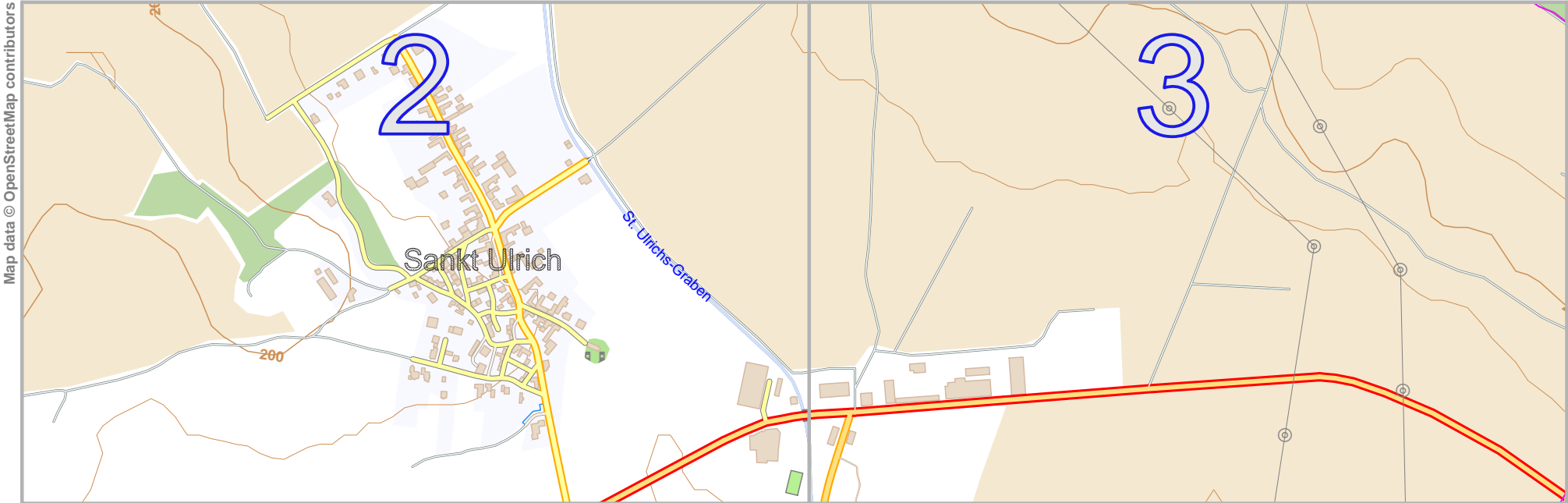


St. Ulrich | 2283

pdfmap_20221030_182418_St_Ulrich_2283_16.7884_48.6140_881.pdf

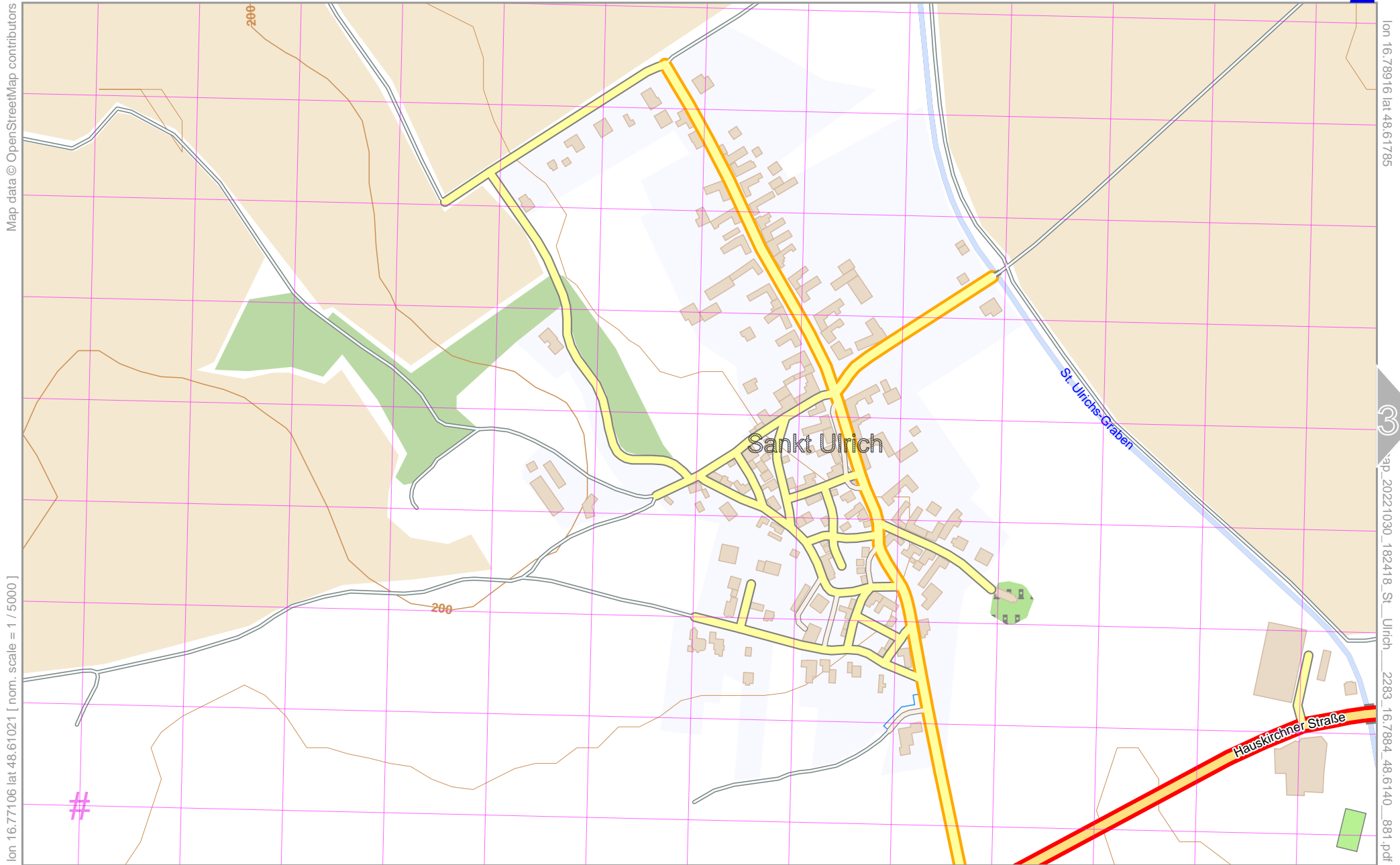
lon 16.80659 lat 48.61785



Map data © OpenStreetMap contributors

lon 16.77106 lat 48.61021
[nom. scale = 1 / 10000]

St. Ulrich | 2283



Map data © OpenStreetMap contributors

lon 16.77106 lat 48.61021 [nom. scale = 1 / 5000]

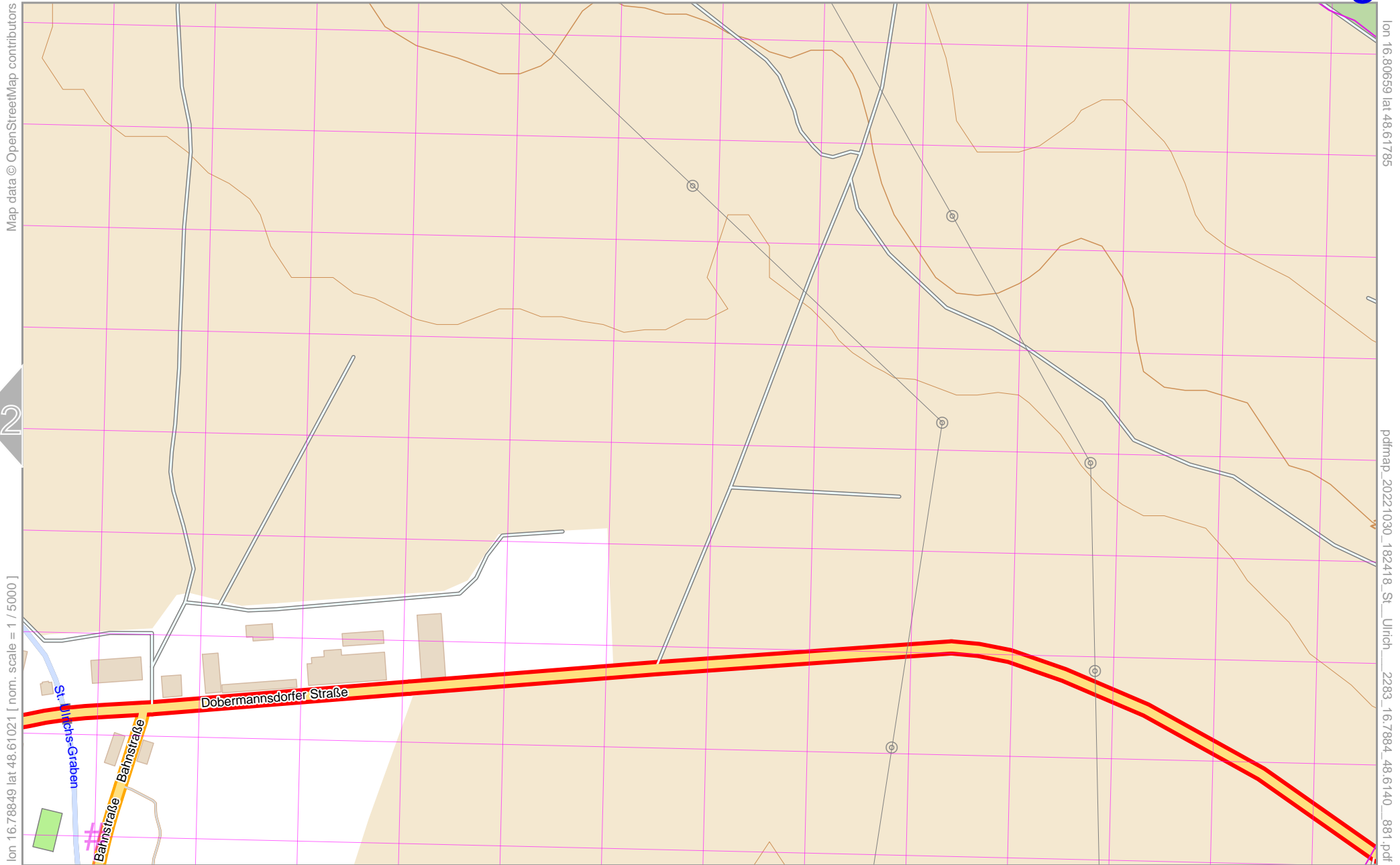
lon 16.78916 lat 48.61785

ap. 20221030_182418_St_Ulrich_2283_16.7894_48.6140_881.pdf

UTM: 33 U easting 630.60 km northing 5385.70 km
 UTM-Grid-width = 100m
 Contour interval = 20m

St. Ulrich | 2283

3



Map data © OpenStreetMap contributors

lon 16.78849 lat 48.61021 | nom. scale = 1 / 5000]

lon 16.80659 lat 48.61785

pdfmap_20221030_182418_St_Ulrich_2283_16.7884_48.6140_881.pdf

UTM: 33 U easting 631.90 km northing 5385.70 km
 UTM-Grid-width = 100m
 Contour interval = 20m