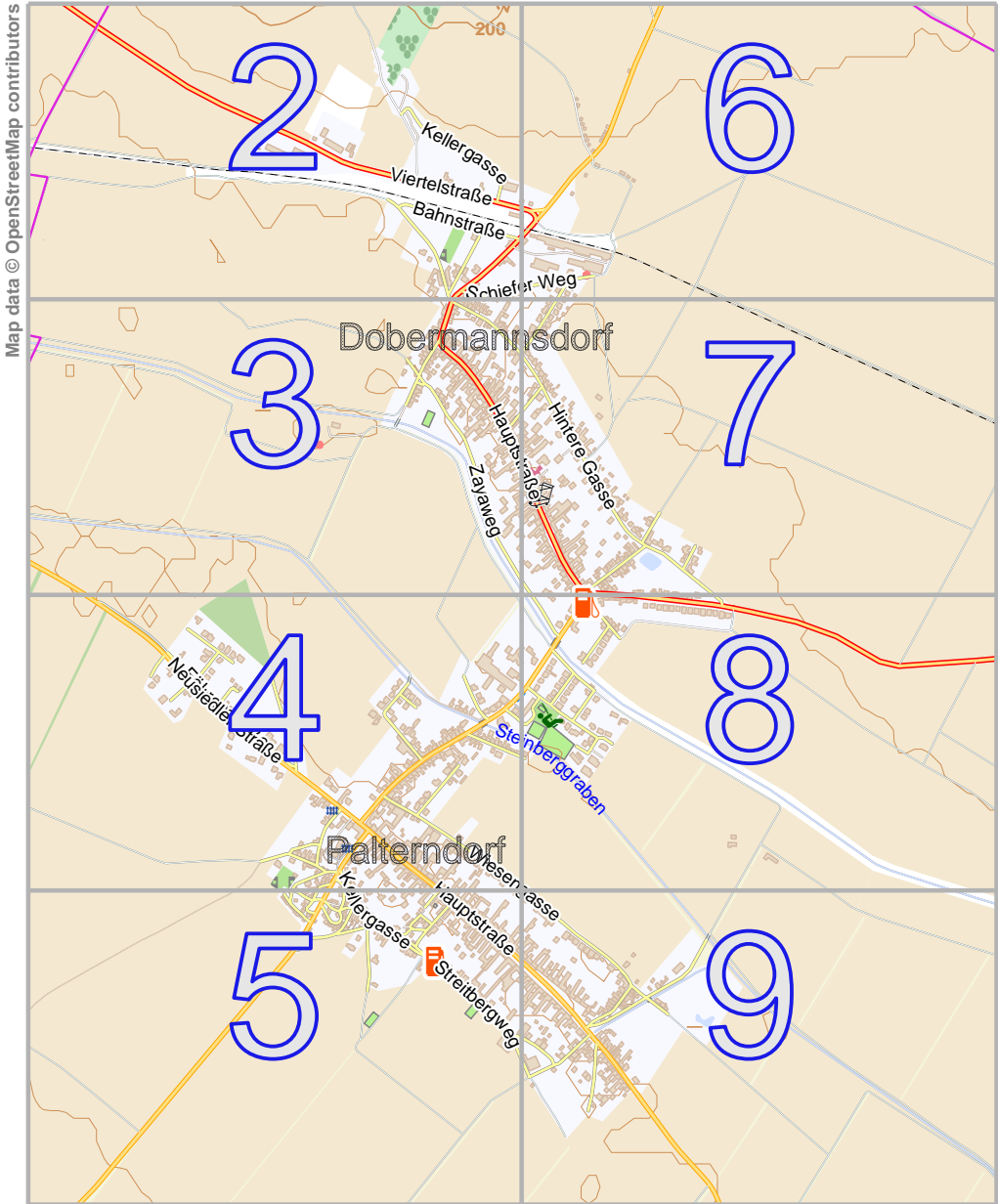


Palterndorf-Dobermannsd. | 2281f

lon 16.83954 lat 48.61088



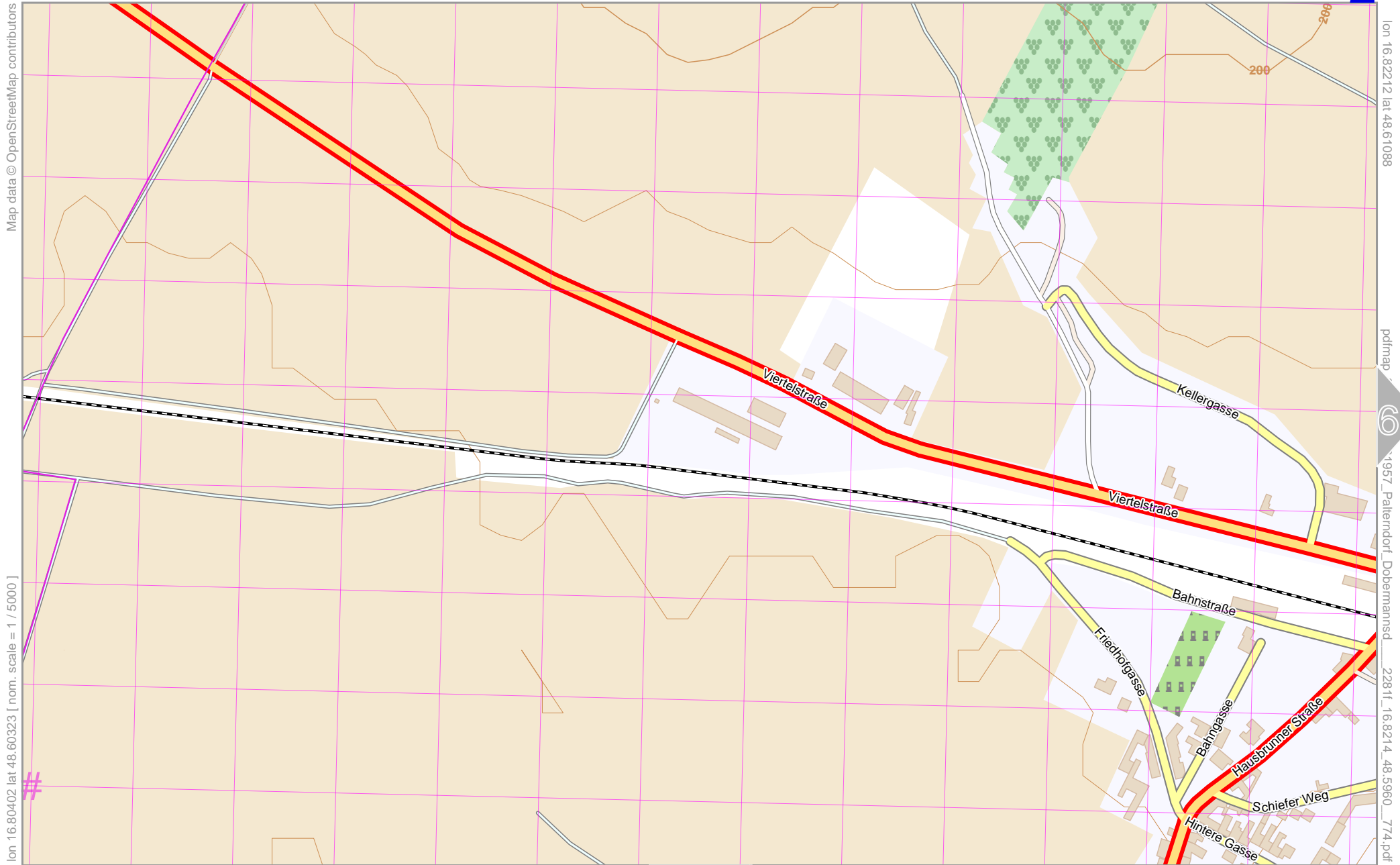
Map data © OpenStreetMap contributors

pdfmap_20221030_181957_Palterndorf_Dobermannsd_2281f_16.8214_48.5960_774.pdf

lon 16.80402 lat 48.58165
[nom. scale = 1 / 20000]

Palterndorf-Dobermannsd. | 2281f

2



Map data © OpenStreetMap contributors

lon 16.82212 lat 48.61088

pdfmap

1957_Palterndorf_Dobermannsd_2281f_16.8214_48.5960_774.pdf

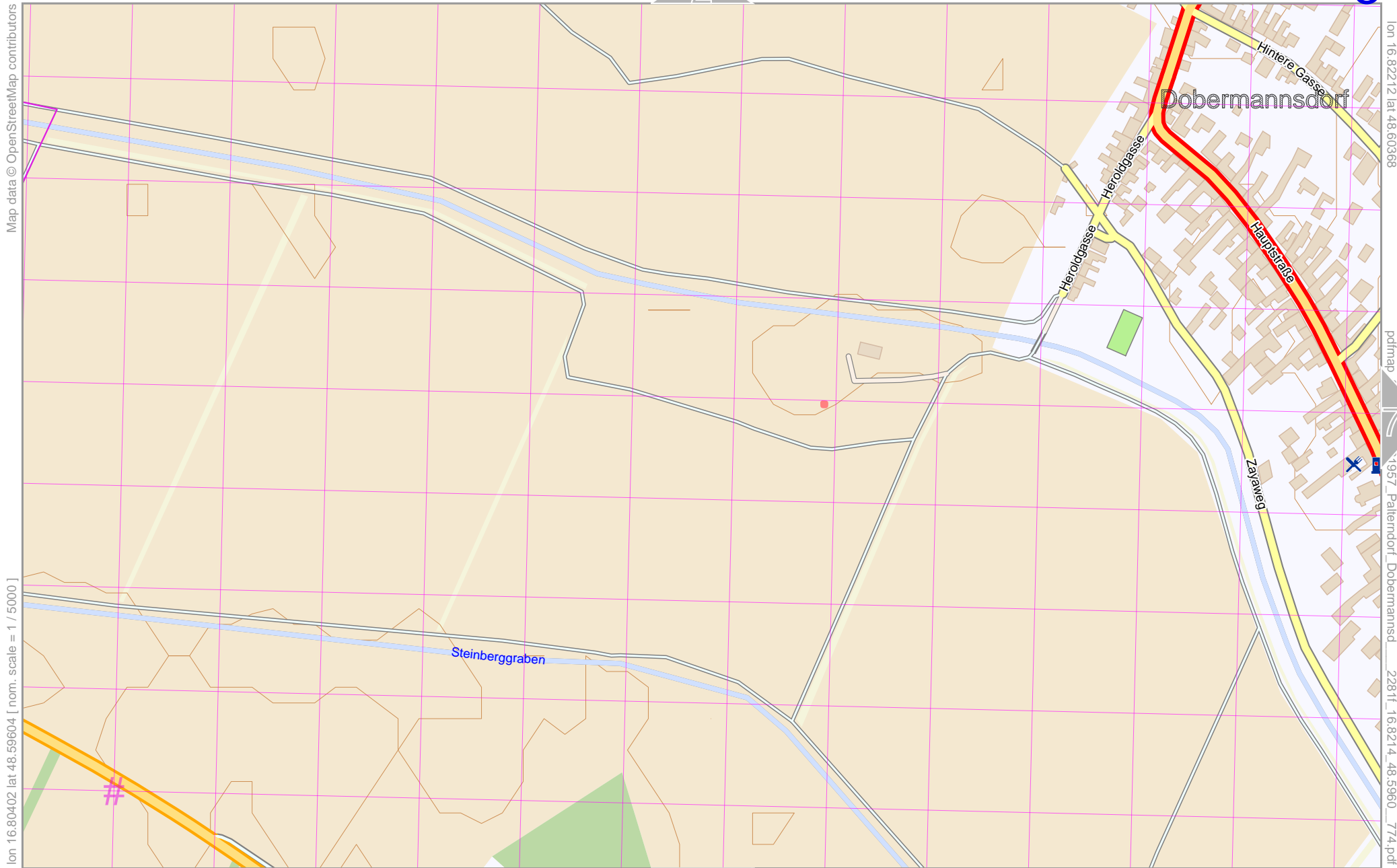
lon 16.80402 lat 48.60323 [nom. scale = 1 / 5000]

2281f_16.8214_48.5960_774.pdf

UTM: 33 U easting 633.00 km northing 5385.00 km
 UTM-Grid-width = 100m
 Contour interval = 20m

3

Palterndorf-Dobermannsd. | 2281f



Map data © OpenStreetMap contributors

lon 16.80402 lat 48.59604 [nom. scale = 1 / 5000]

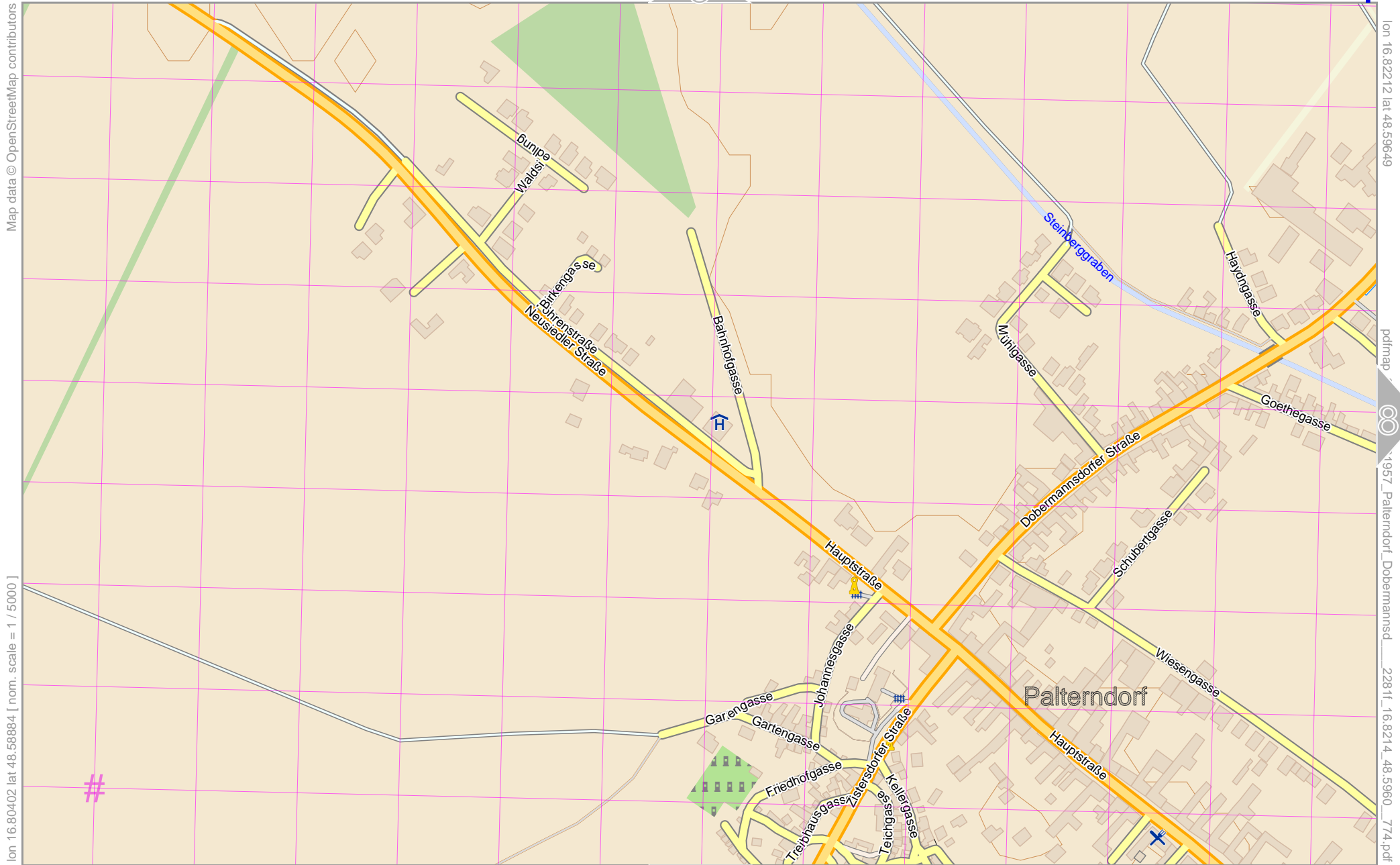
UTM: 33 U easting 633.10 km northing 5384.20 km
 UTM-Grid-width = 100m
 Contour interval = 20m



lon 16.82212 lat 48.60368

pdfmap 1957 Palterndorf Dobermannsd. 2281f 16.8214 48.5960 774.pdf

Palterndorf-Dobermannsd. | 2281f



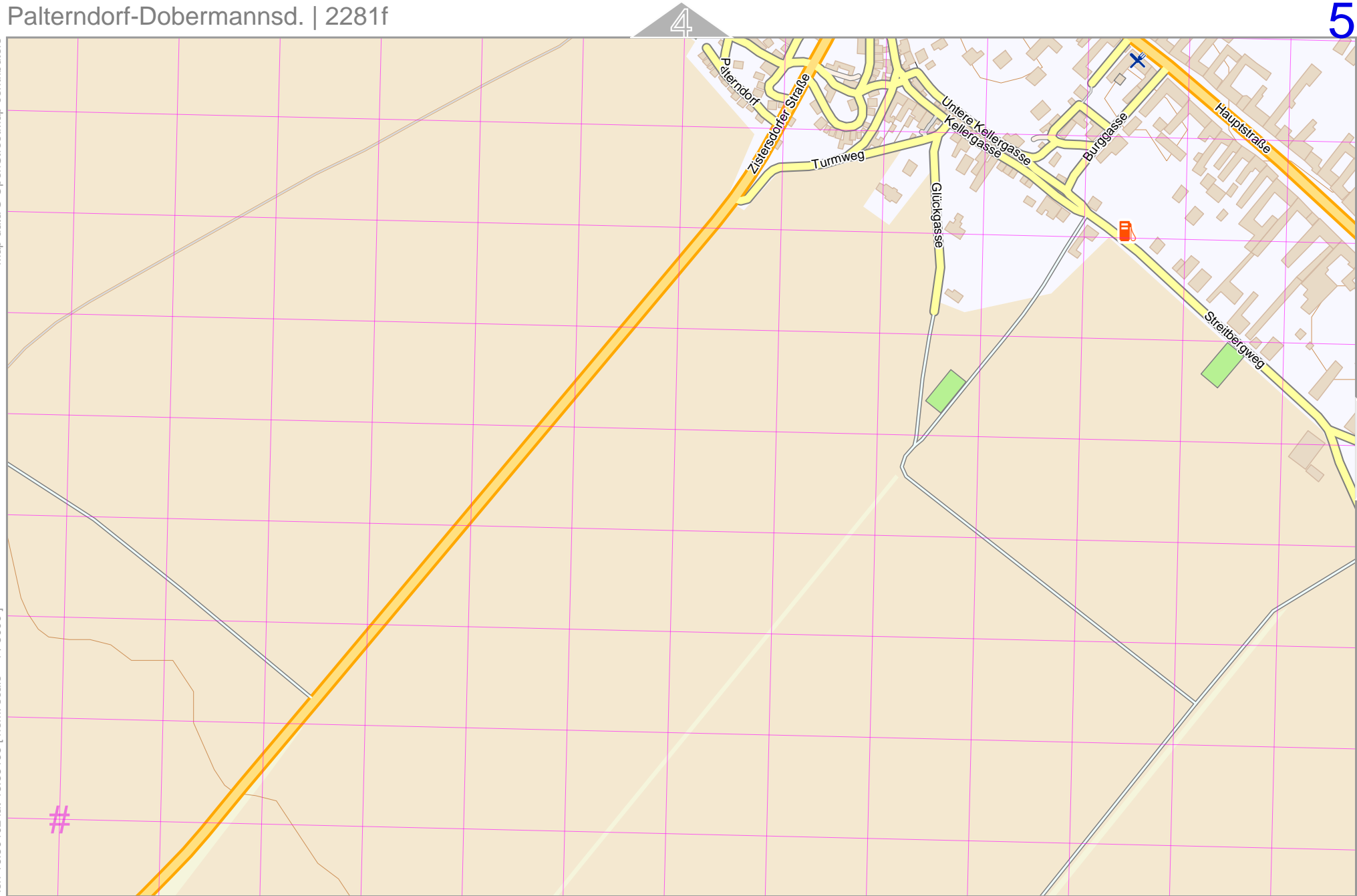
UTM: 33 U easting 633.10 km northing 5383.40 km
 UTM-Grid-width = 100m
 Contour interval = 20m

Palterndorf-Dobermannsd. | 2281f

Map data © OpenStreetMap contributors

lon 16.80402 lat 48.58165 [nom. scale = 1 / 5000]

UTM: 33 U easting 633.10 km northing 5382.60 km
UTM-Grid-width = 100m
Contour interval = 20m



4

5

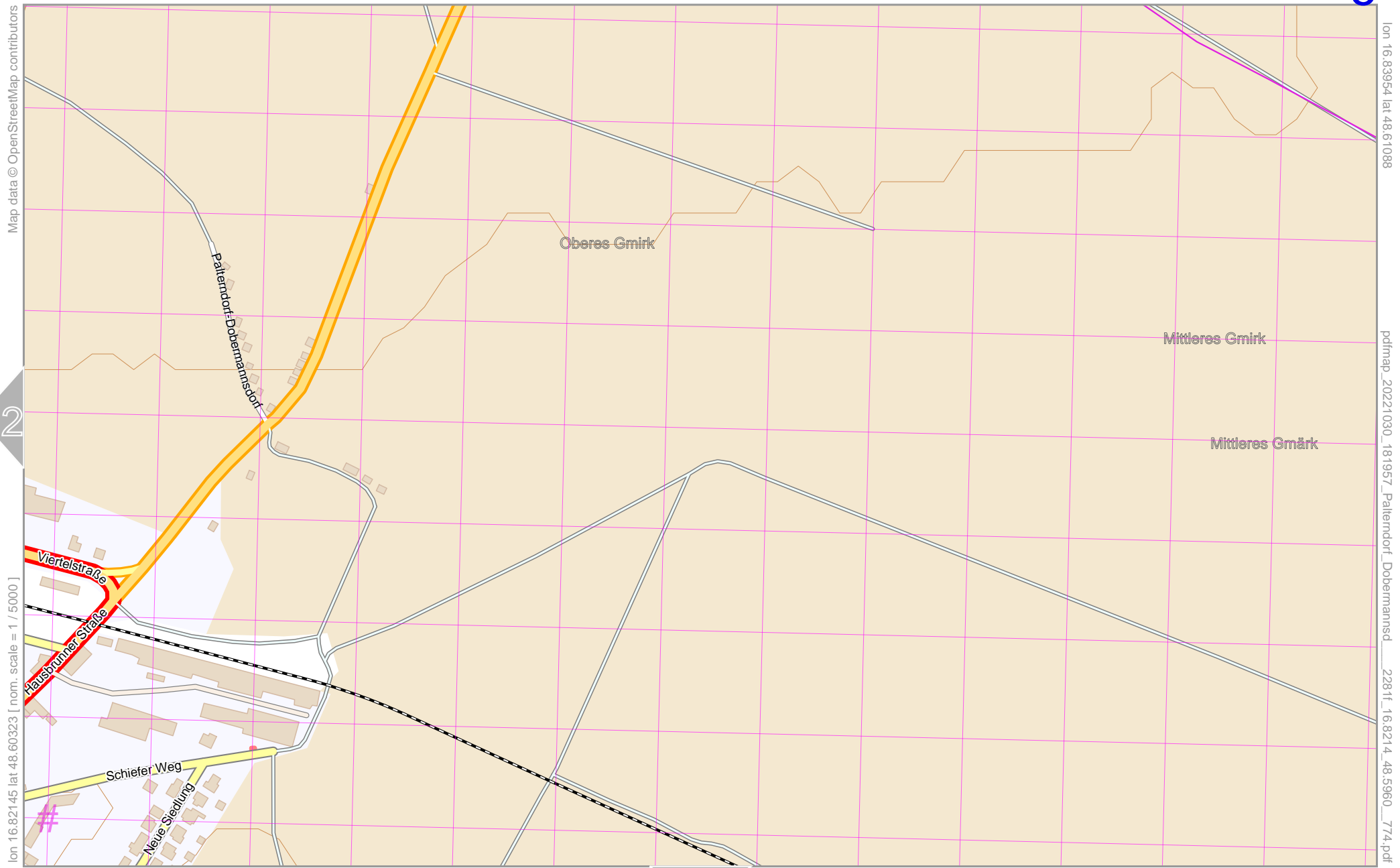
lon 16.82212 lat 48.58929

pdfmap

1957_Palterndorf_Dobermannsd_2281f_16.8214_48.5960_774.pdf

Palterndorf-Dobermannsd. | 2281f

6



Map data © OpenStreetMap contributors

lon 16.83954 lat 48.61088

pdfmap_20221030_181957_Palterndorf_Dobermannsd_2281f_16.8214_48.5960_774.pdf

lon 16.82145 lat 48.60323 [nom. scale = 1 / 5000]

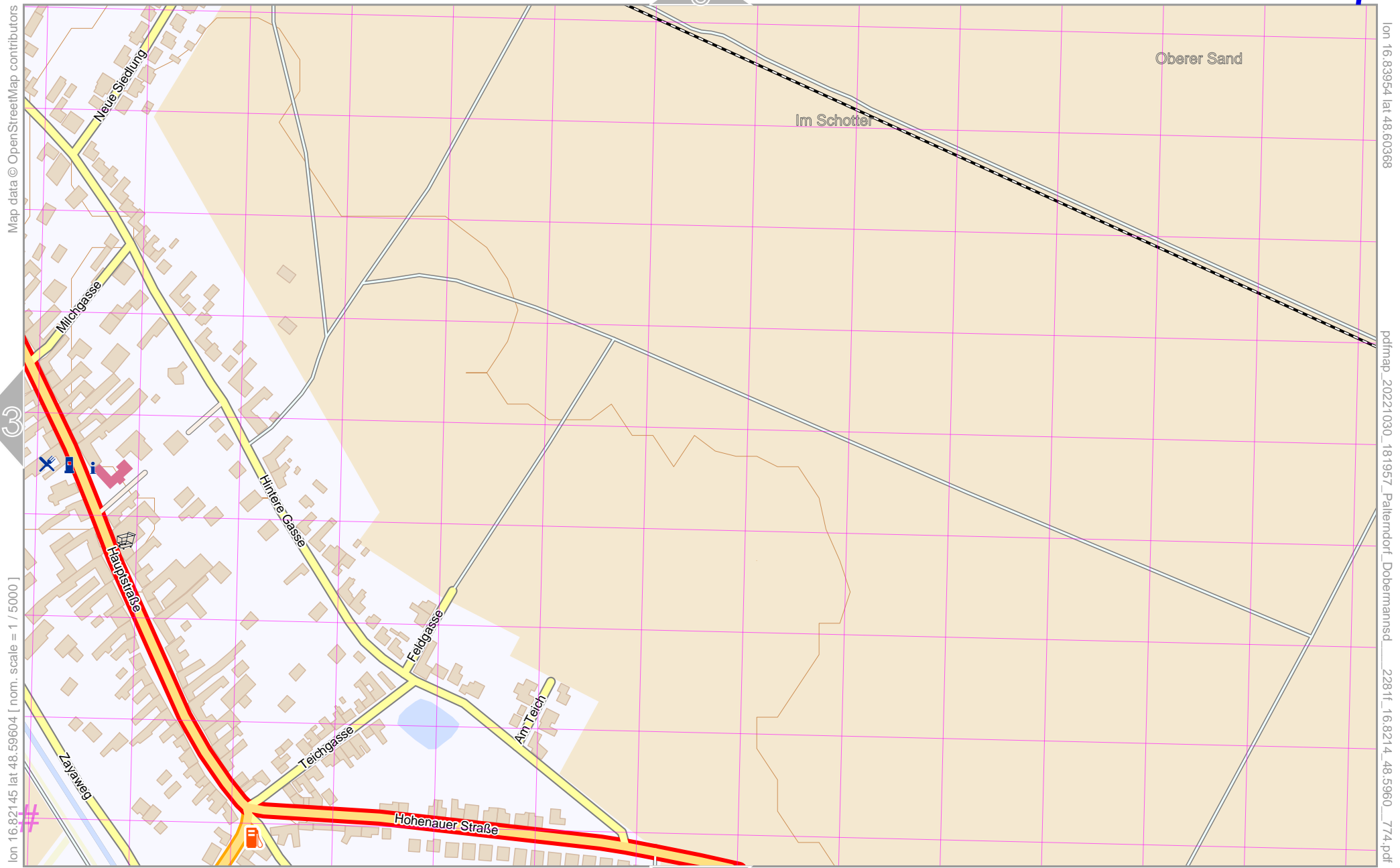
UTM: 33 U easting 634.30 km northing 5385.00 km
 UTM-Grid-width = 100m
 Contour interval = 20m

2

7

Palterndorf-Dobermannsd. | 2281f

7



Map data © OpenStreetMap contributors

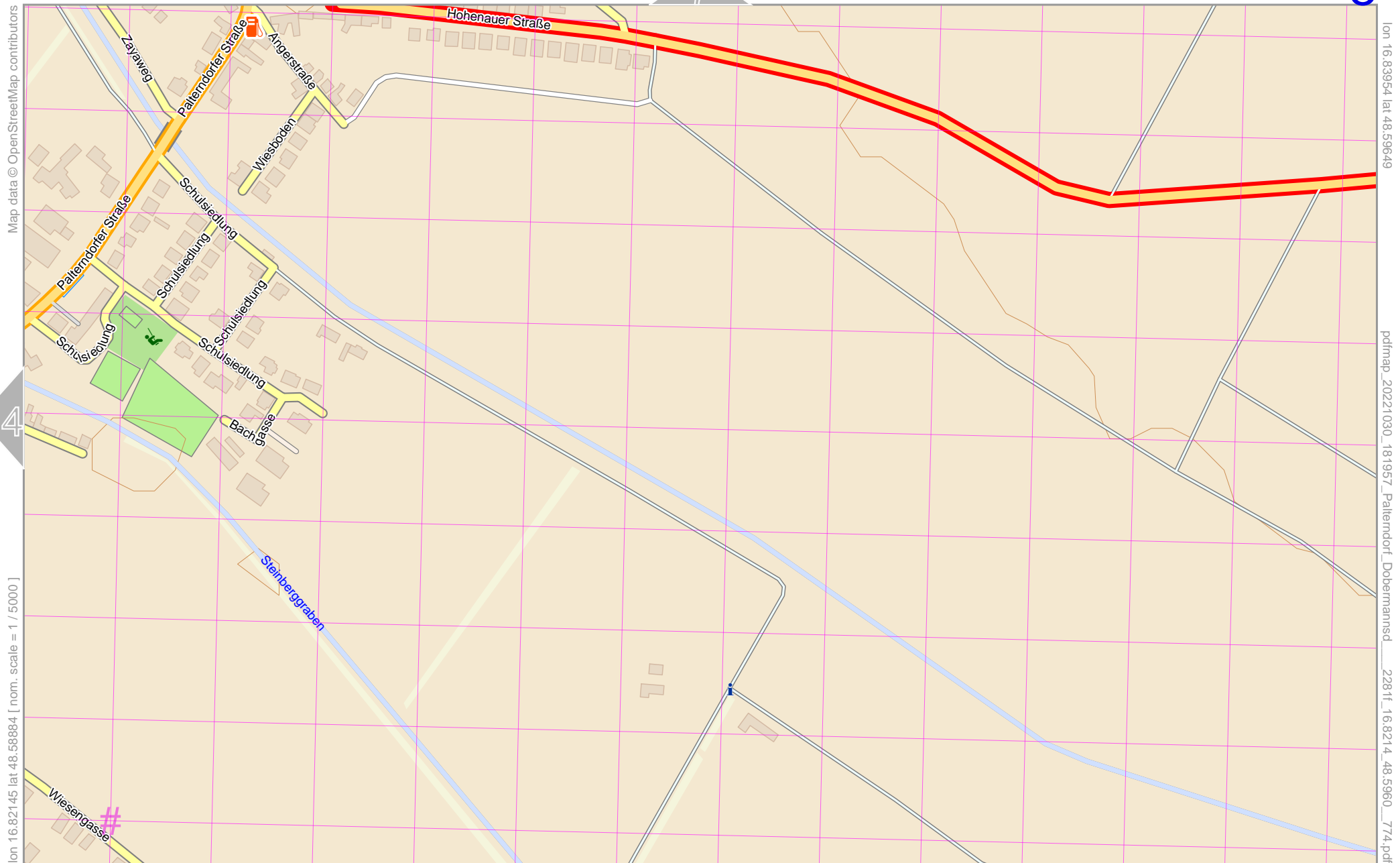
Lon 16.83954 lat 48.60368

pdfmap_20221030_181957_Palterndorf_Dobermannsd_2281f_16.8214_48.5960_774.pdf

Lon 16.82145 lat 48.59604 [nom. scale = 1 / 5000]

UTM: 33 U easting 634.30 km northing 5384.20 km
 UTM-Grid-width = 100m
 Contour interval = 20m

Palterndorf-Dobermannsd. | 2281f



Map data © OpenStreetMap contributors

lon 16.82145 lat 48.58884 [nom. scale = 1 / 5000]

lon 16.83954 lat 48.59649

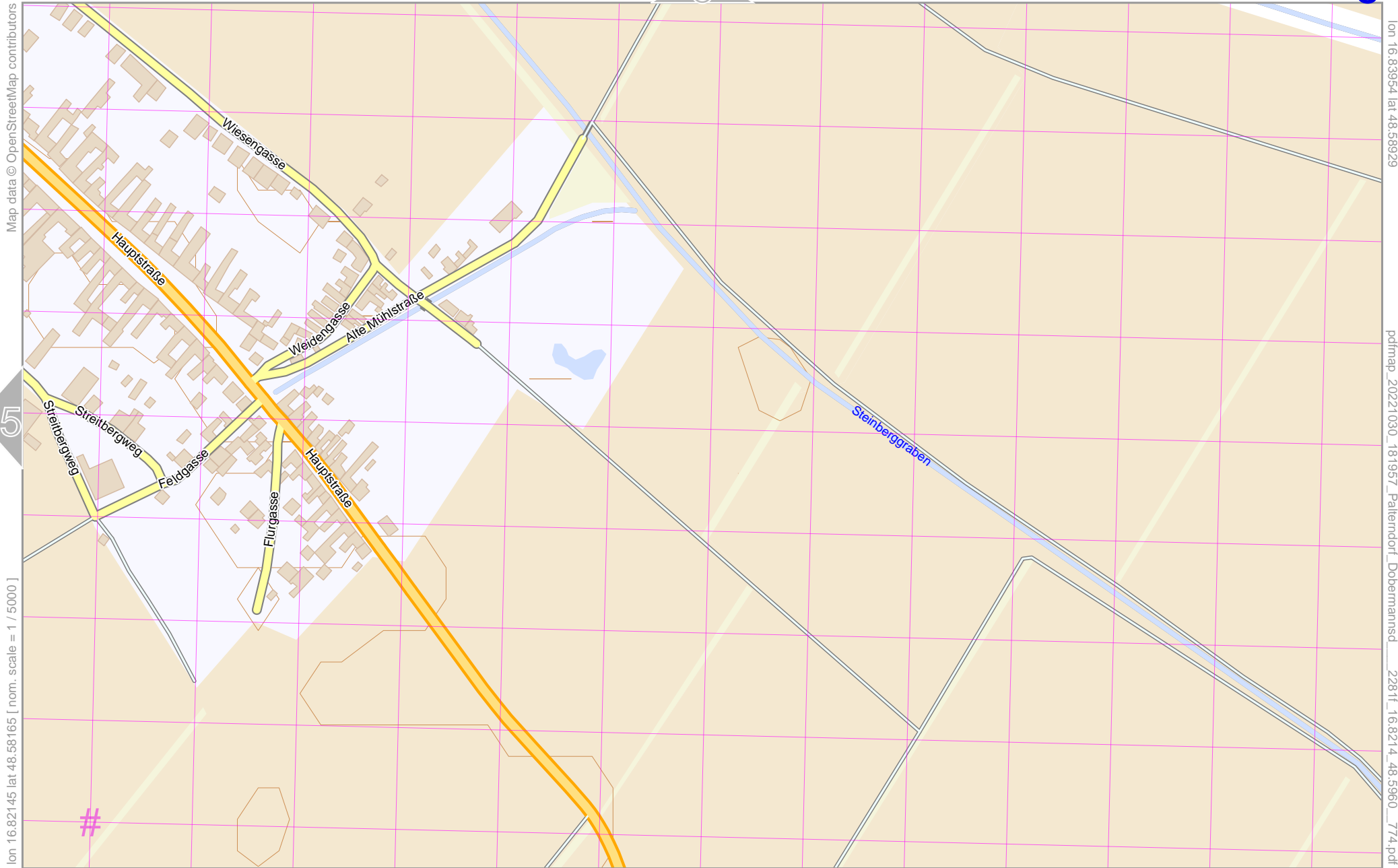
pdfmap_20221030_181957_Palterndorf_Dobermannsd_2281f_16.8214_48.5960_774.pdf

UTM: 33 U easting 634.40 km northing 5383.40 km
 UTM-Grid-width = 100m
 Contour interval = 20m

Palterndorf-Dobermannsd. | 2281f

8

9



Map data © OpenStreetMap contributors

lon 16.83954 lat 48.58929

pdfmap_20221030_181957_Palterndorf_Dobermannsd_2281f_16.8214_48.5960_774.pdf

lon 16.82145 lat 48.58165 [nom. scale = 1 / 5000]

#

UTM: 33 U easting 634.40 km northing 5382.60 km
 UTM-Grid-width = 100m
 Contour interval = 20m