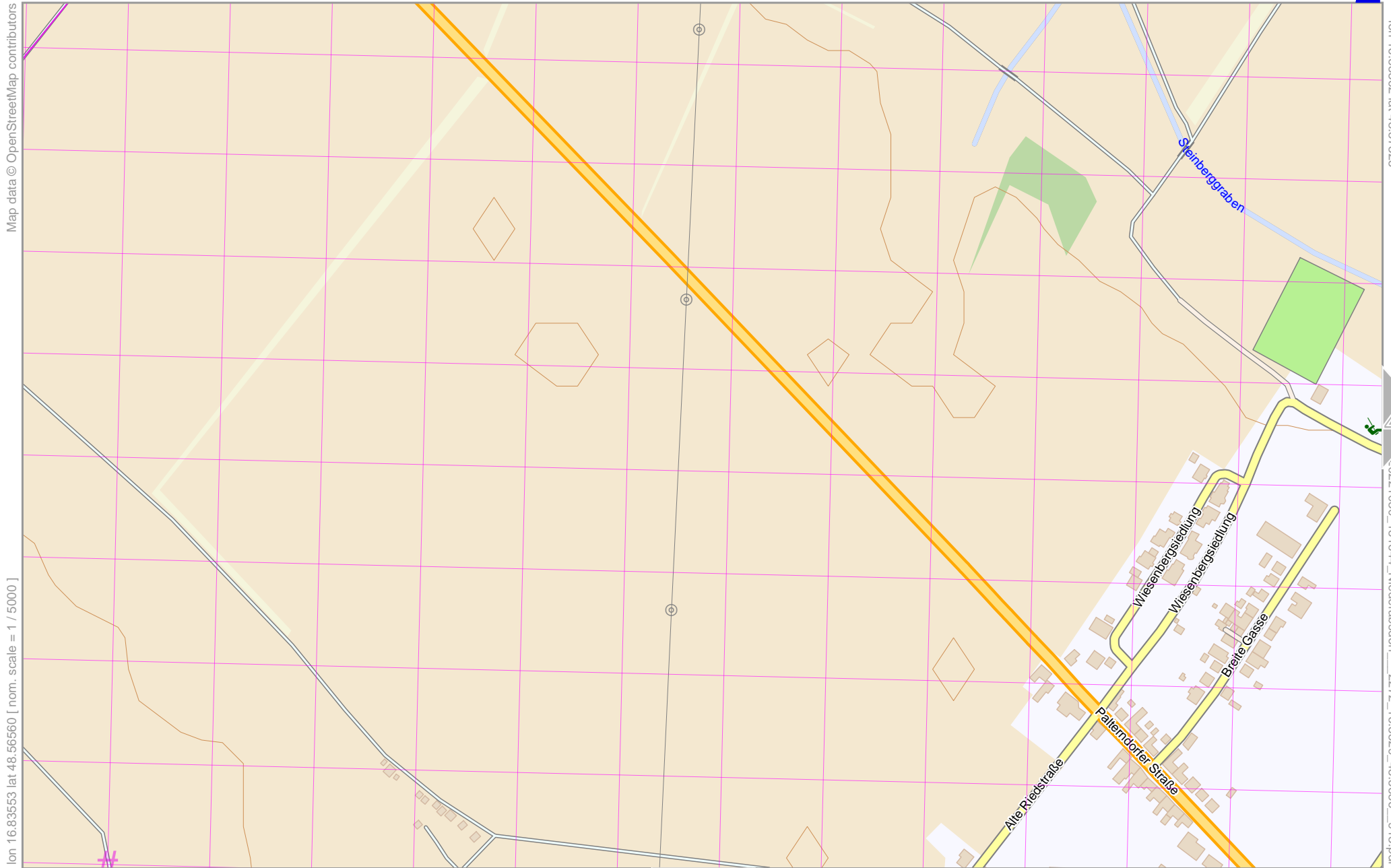




# Niederabsdorf | 2272

2



Map data © OpenStreetMap contributors

lon 16.85362 lat 48.57325

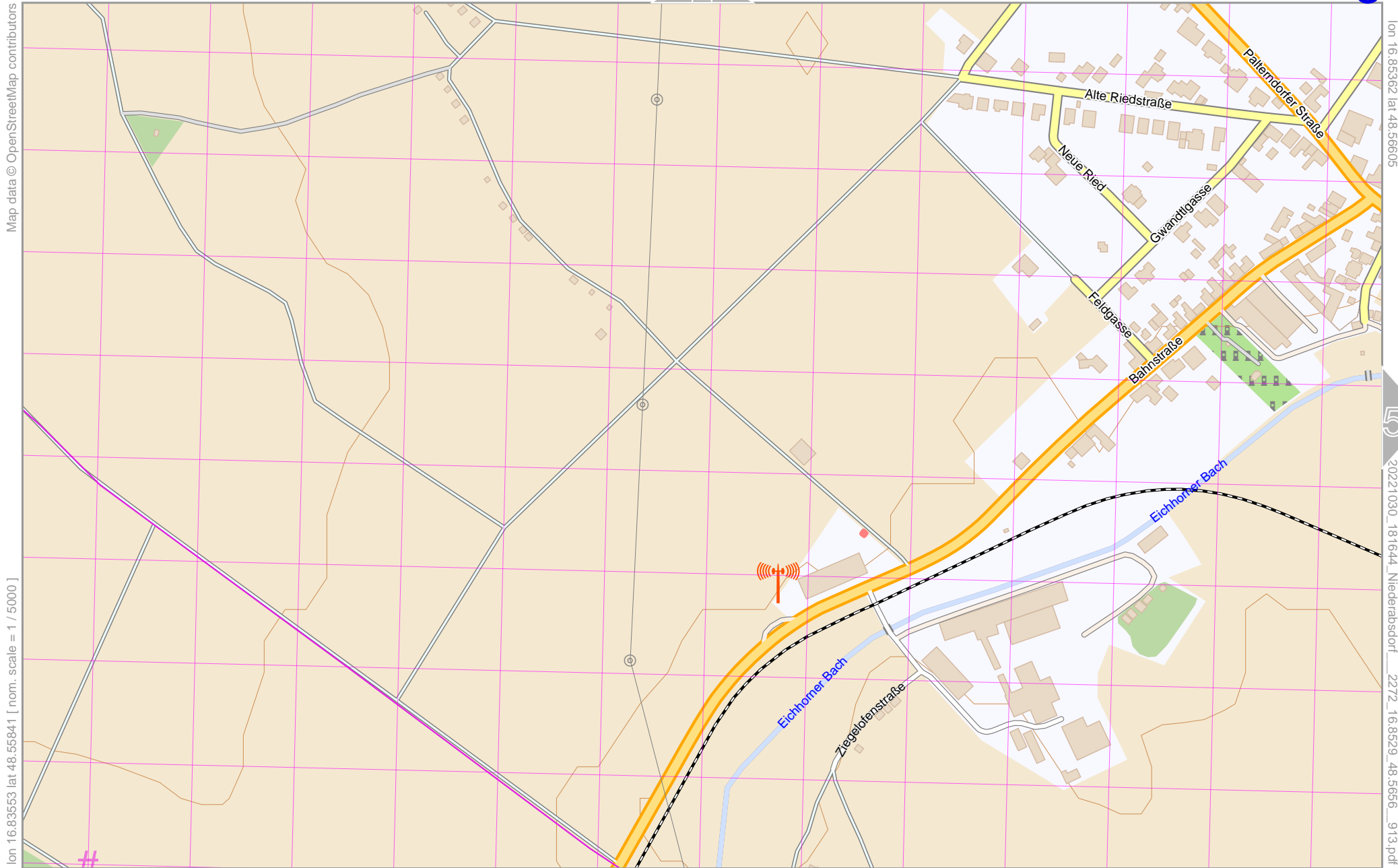
lon 16.83553 lat 48.56560 [ nom. scale = 1 / 5000 ]

20221030\_181644\_Niederabsdorf\_2272\_16.8529\_48.5656\_913.pdf

# UTM: 33 U Easting 635.50 km northing 5380.80 km  
 UTM-Grid-width = 100m  
 Contour interval = 20m



# Niederabsdorf | 2272



Map data © OpenStreetMap contributors

lon 16.83553 lat 48.55841 [ nom. scale = 1 / 5000 ]

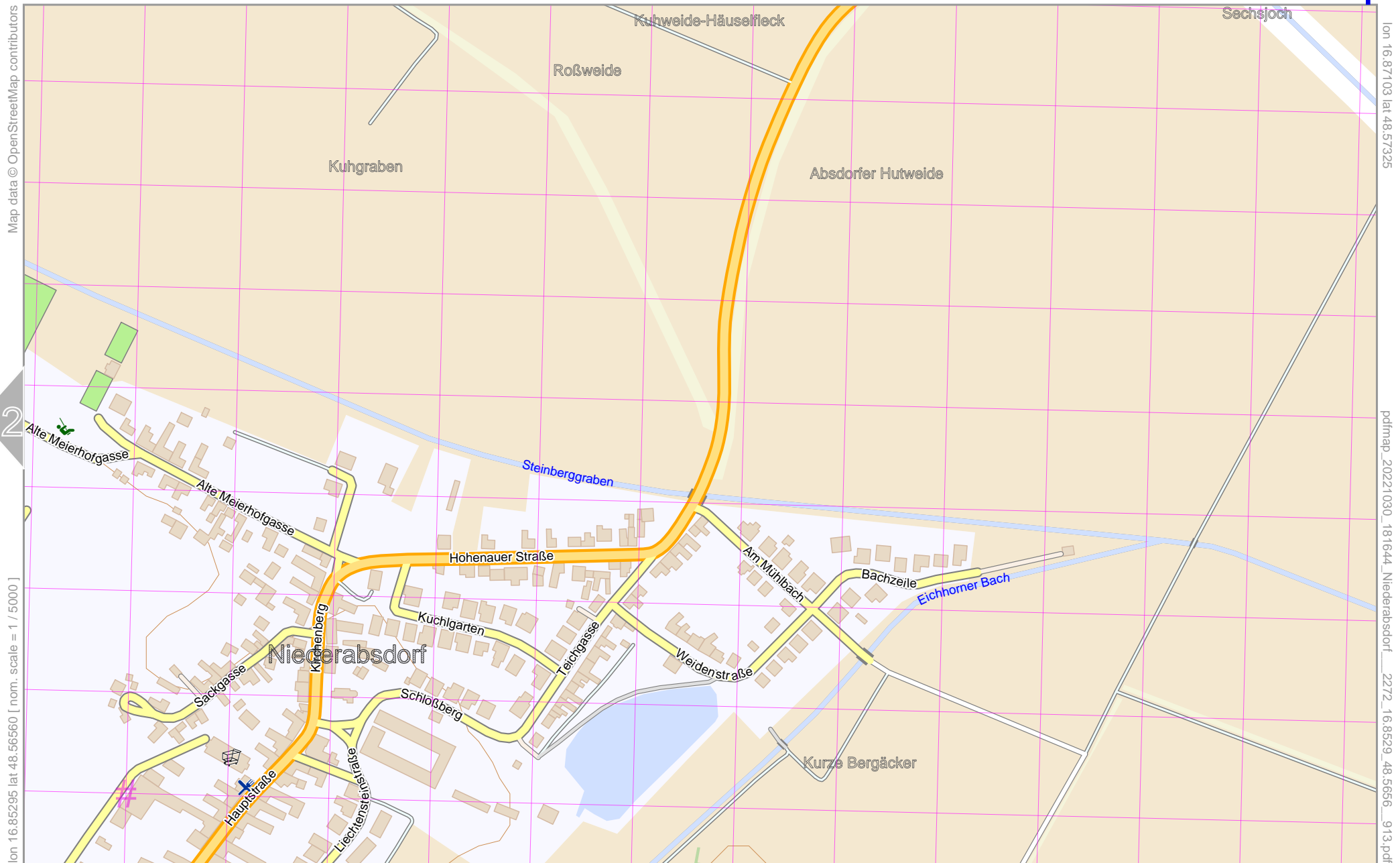
# UTM: 36U easting 635.50 km northing 5380.00 km  
 UTM-Grid-width = 100m  
 Contour interval = 20m

lon 16.83562 lat 48.56605

20221030\_181644\_Niederabsdorf\_2272\_16.83529\_48.5656\_913.pdf

# Niederabsdorf | 2272

4



Map data © OpenStreetMap contributors

lon 16.85295 lat 48.56560 [ nom. scale = 1 / 5000 ]

lon 16.87103 lat 48.57325

pdfmap\_20221030\_181644\_Niederabsdorf\_2272\_16.8529\_48.5656\_913.pdf

# UTM: 33 U easting 636.80 km northing 5380.90 km  
 UTM-Grid-width = 100m  
 Contour interval = 20m

5

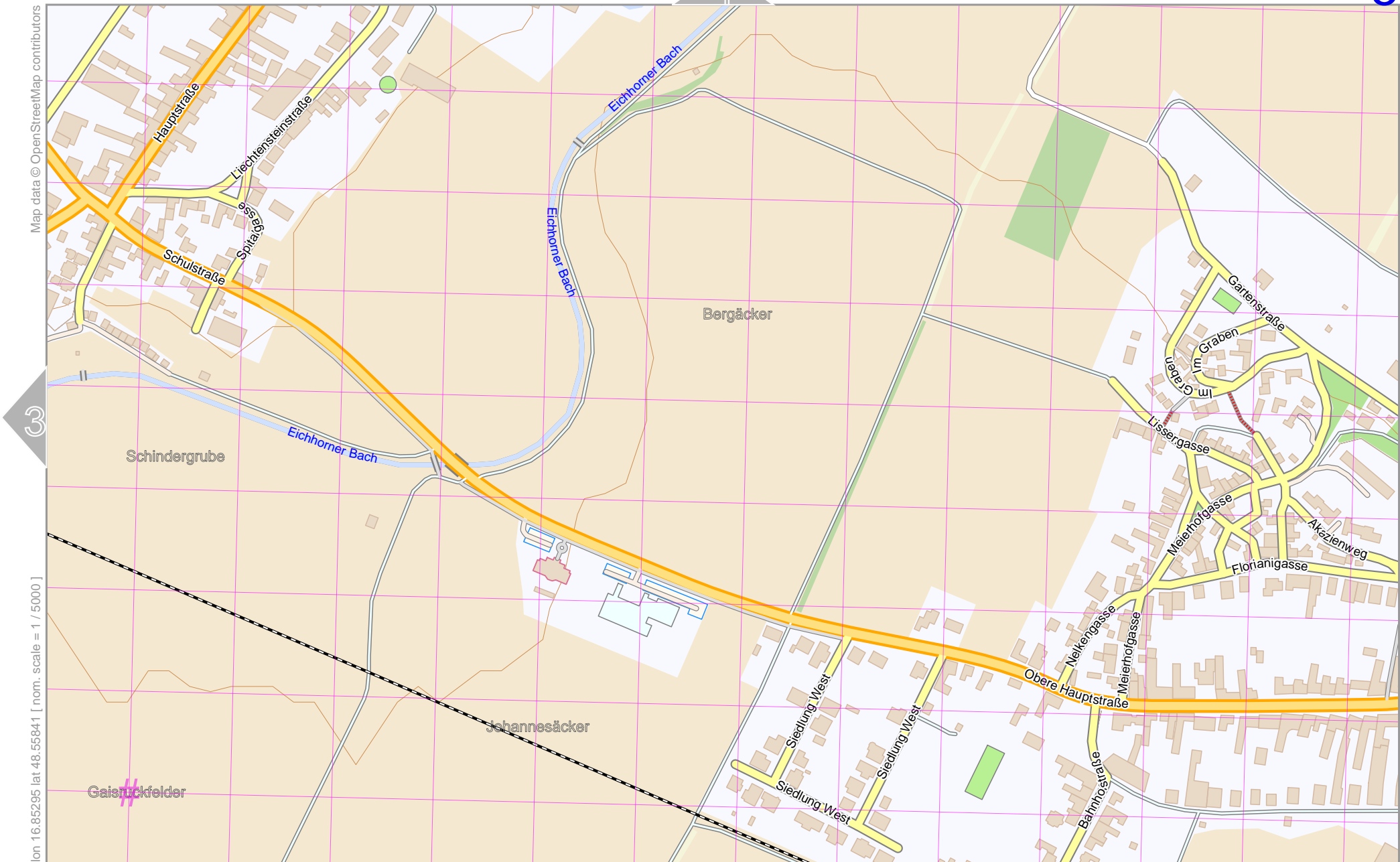


# Niederabsdorf | 2272

5

Map data © OpenStreetMap contributors

lon 16.87103 lat 48.56605



lon 16.85295 lat 48.55841 [ nom. scale = 1 / 5000 ]

pdfmap\_20221030\_181644\_Niederabsdorf\_2272\_16.8529\_48.5666\_913.pdf

# UTM: 33 U easting 636.80 km northing 5380.10 km  
 UTM-Grid-width = 100m  
 Contour interval = 20m