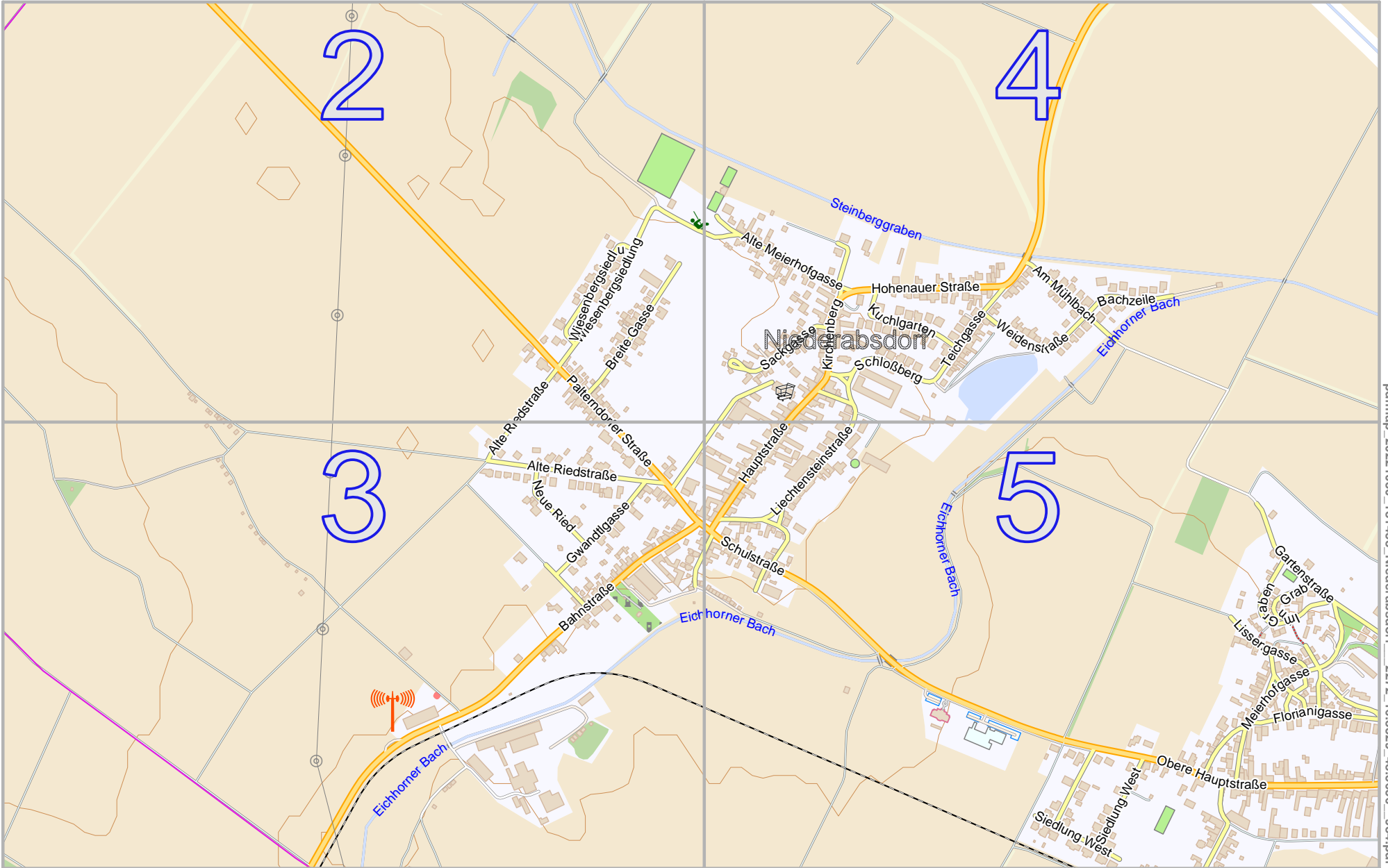


Niederabsdorf | 2272

lon 16.87103 lat 48.57325

Map data © OpenStreetMap contributors

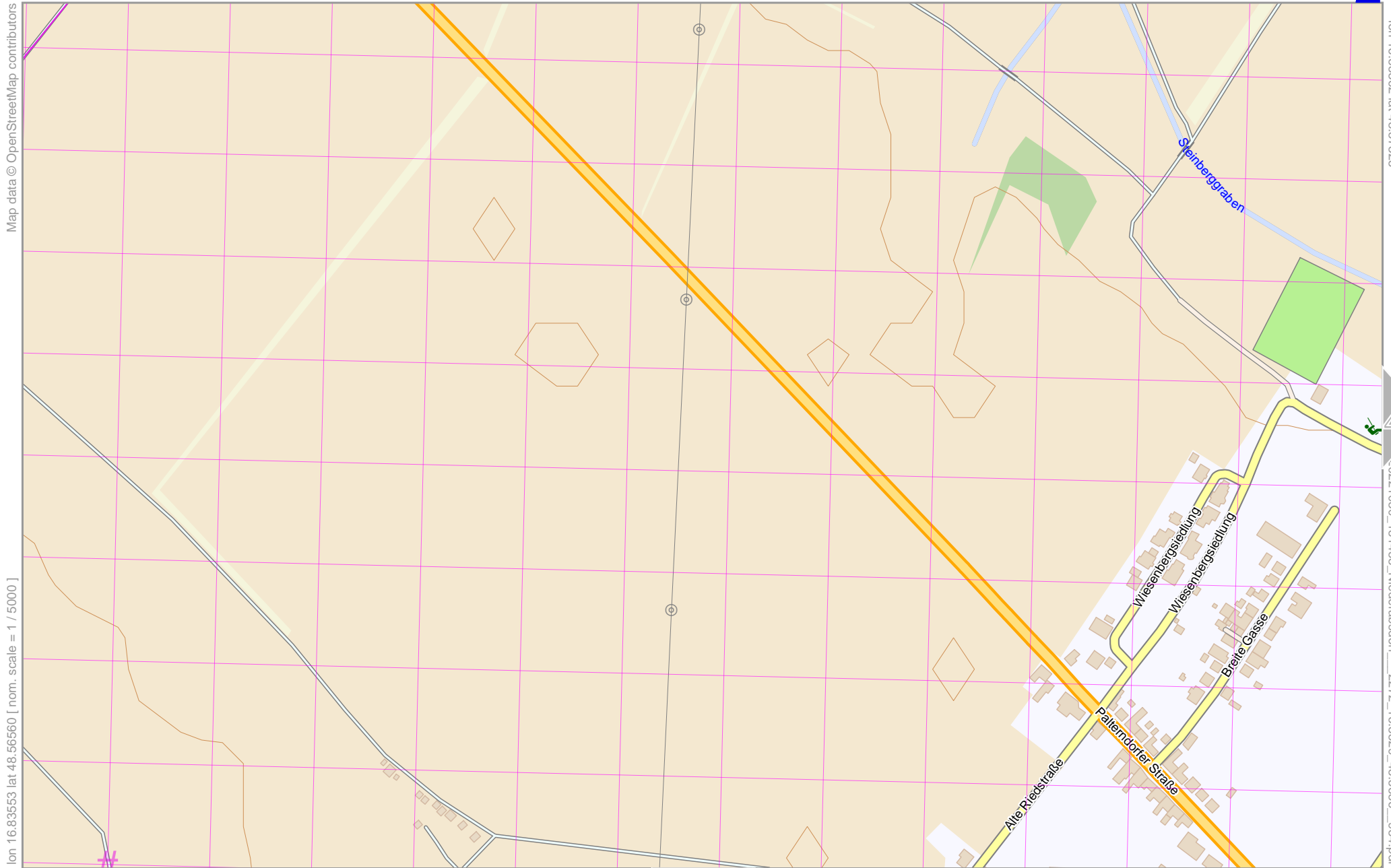


pdfmap_20221030_181458_Niederabsdorf_2272_16.8529_48.5656_984.pdf

lon 16.83553 lat 48.55841
[nom. scale = 1 / 10000]

Niederabsdorf | 2272

2



Map data © OpenStreetMap contributors

lon 16.85362 lat 48.57325

lon 16.83553 lat 48.56560 [nom. scale = 1 / 5000]

20221030_181458_Niederabsdorf_2272_16.8529_48.5656_984.pdf

UTM: 33 U easting 635.50 km northing 5380.80 km
 UTM-Grid-width = 100m
 Contour interval = 20m

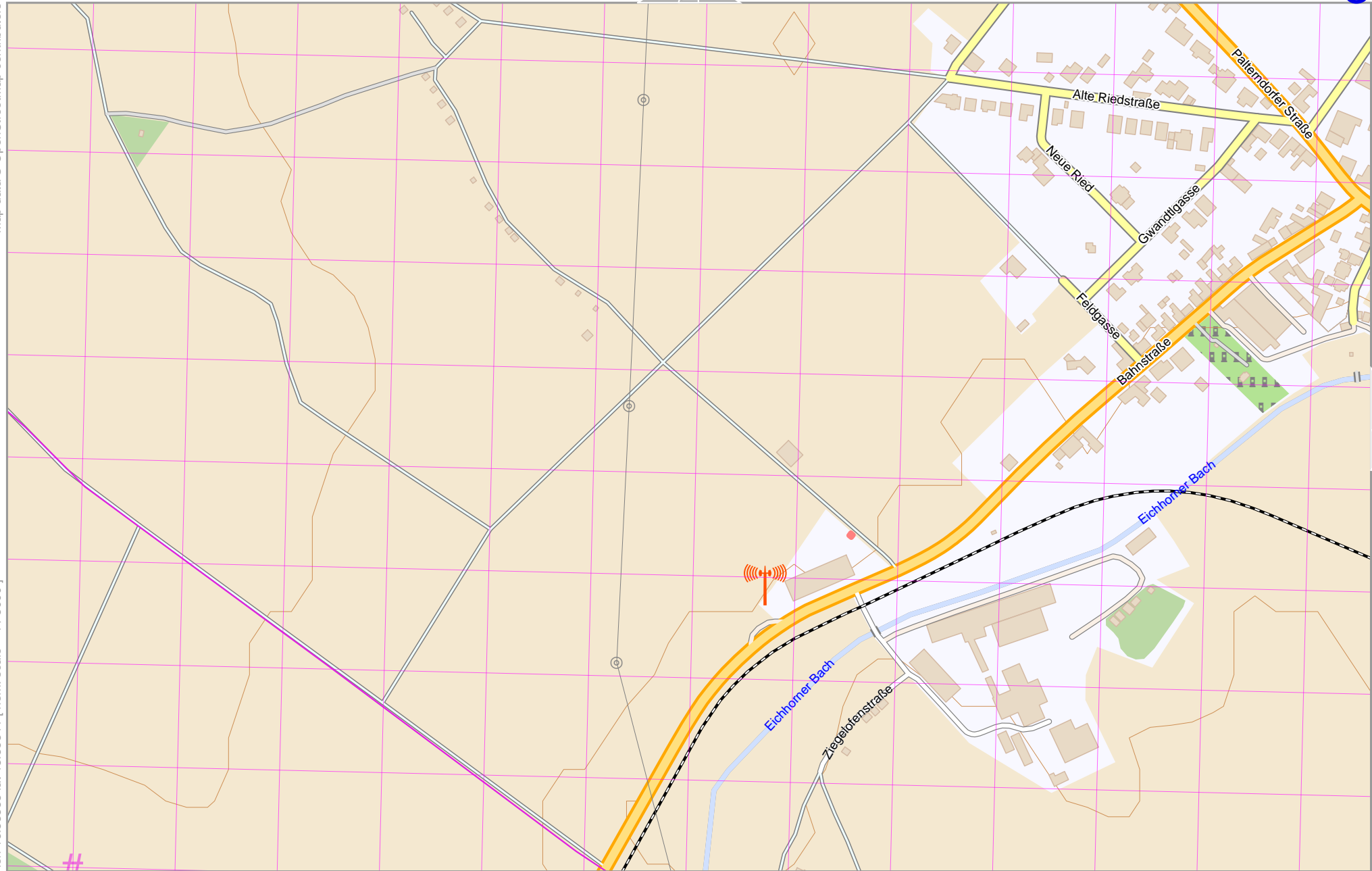


Niederabsdorf | 2272

Map data © OpenStreetMap contributors

lon 16.83553 lat 48.55841 [nom. scale = 1 / 5000]

UTM: 36U easting 635.50 km northing 5380.00 km
UTM-Grid-width = 100m
Contour interval = 20m



2

3

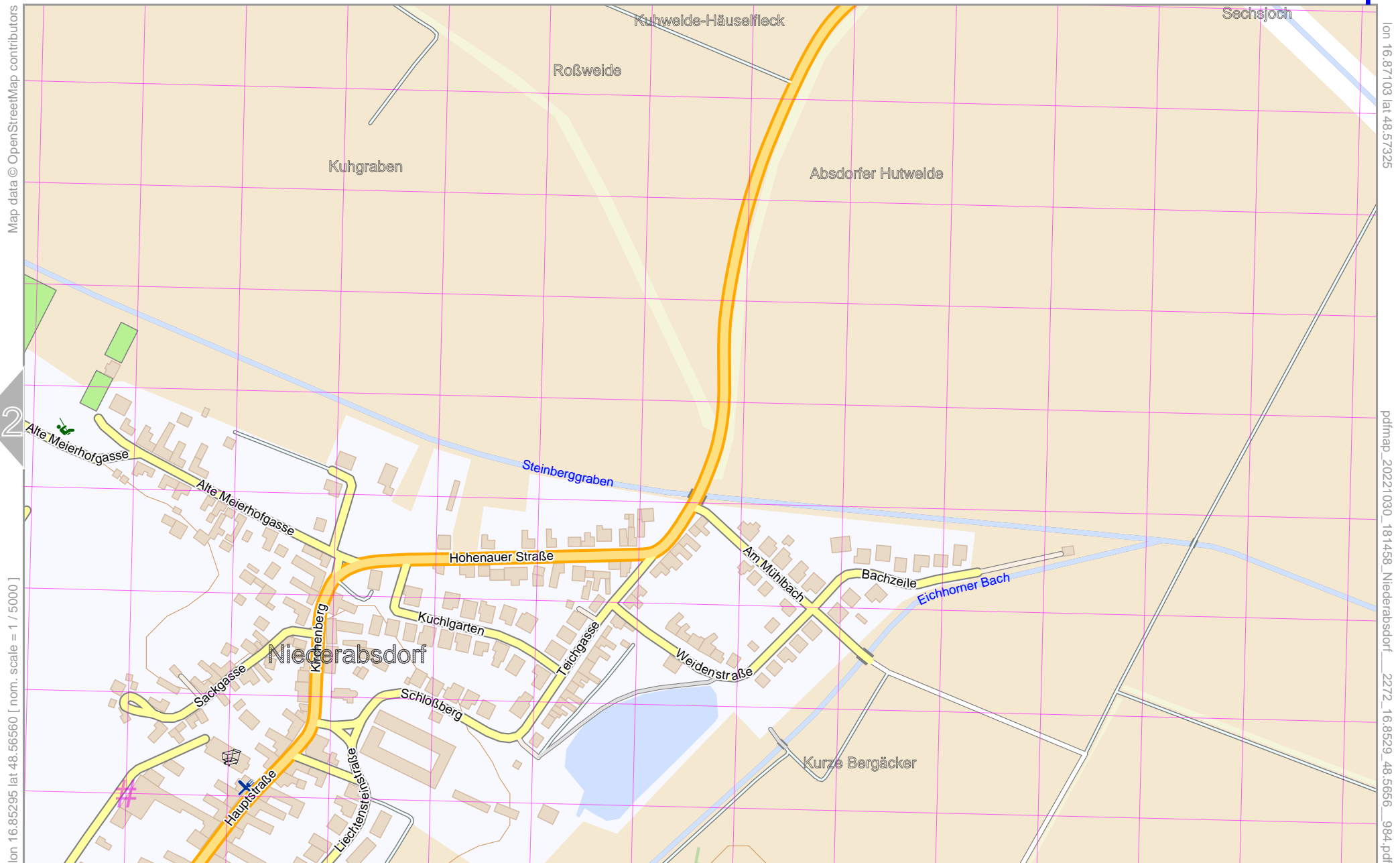
lon 16.83562 lat 48.56605

5

20221030_181458_Niederabsdorf_2272_16.83529_48.5656_984.pdf

Niederabsdorf | 2272

4



2

5

lon 16.87103 lat 48.57325

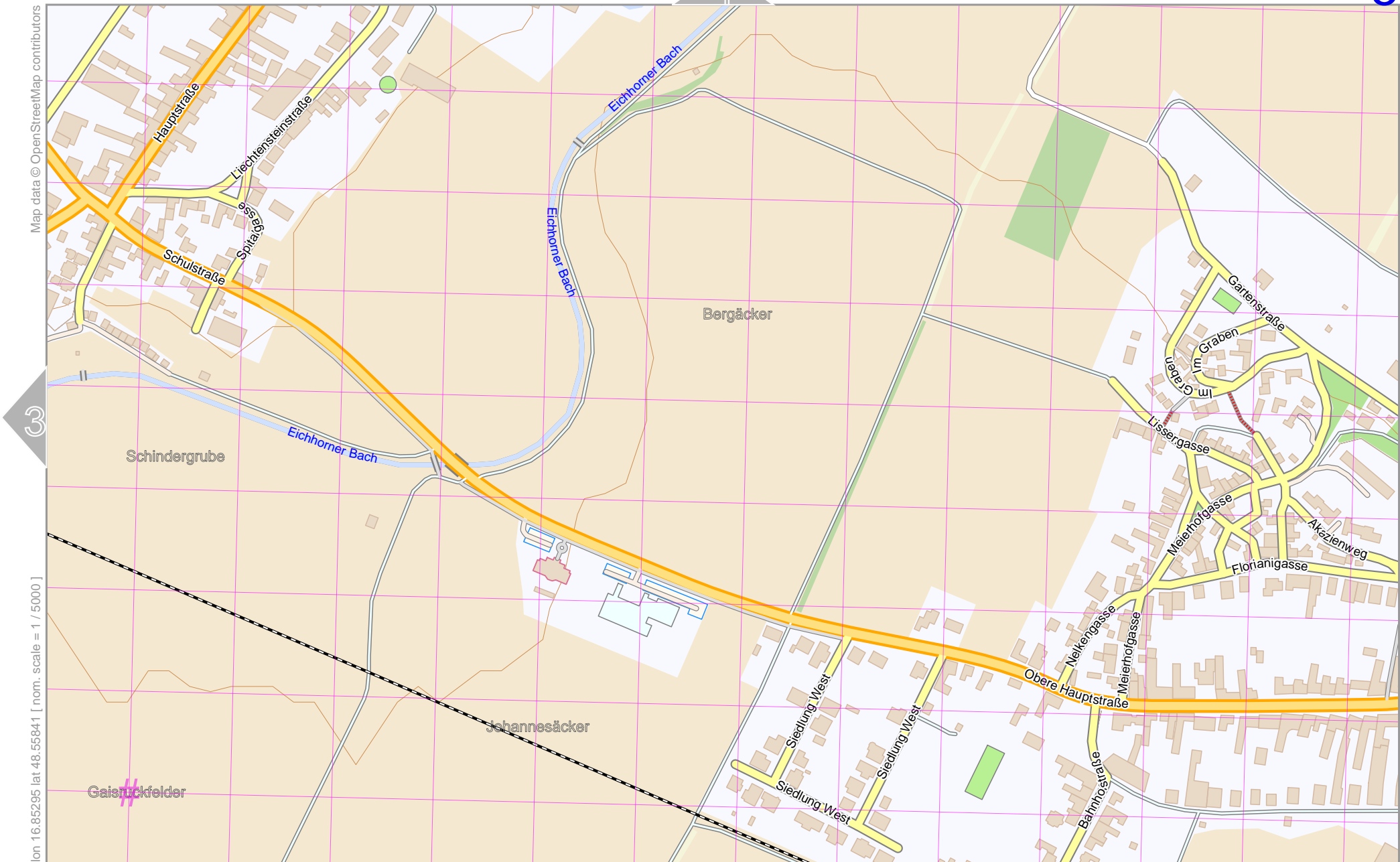
pdfmap_20221030_181458_Niederabsdorf_2272_16.8529_48.5656_984.pdf

Niederabsdorf | 2272

5

Map data © OpenStreetMap contributors

lon 16.87103 lat 48.56605



lon 16.85295 lat 48.55841 [nom. scale = 1 / 5000]

pdfmap_20221030_181458_Niederabsdorf_2272_16.8529_48.5666_984.pdf

UTM: 33 U easting 636.80 km northing 5380.10 km
 UTM-Grid-width = 100m
 Contour interval = 20m