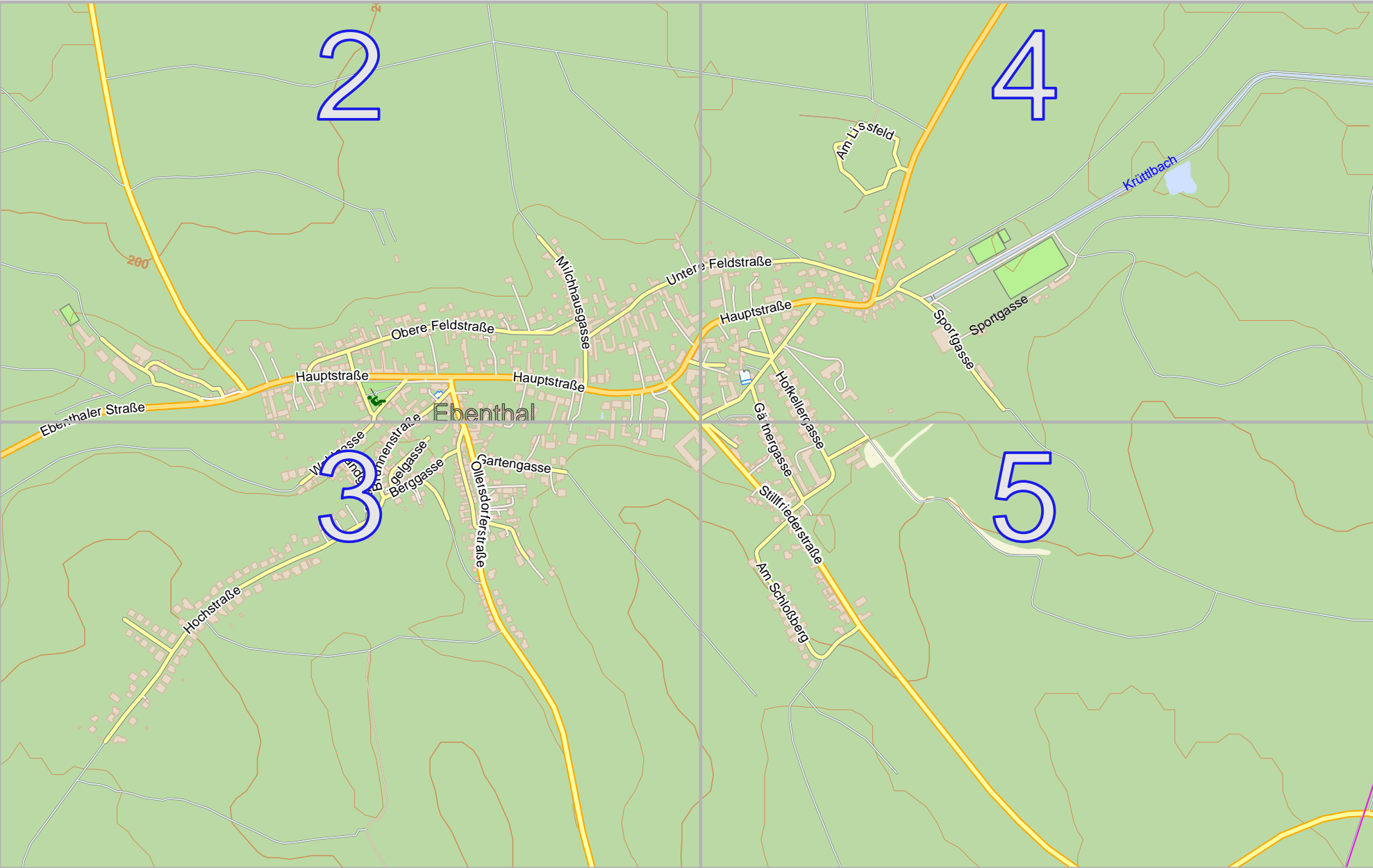


# Ebenthal | 2251

lon 16.80919 lat 48.44420

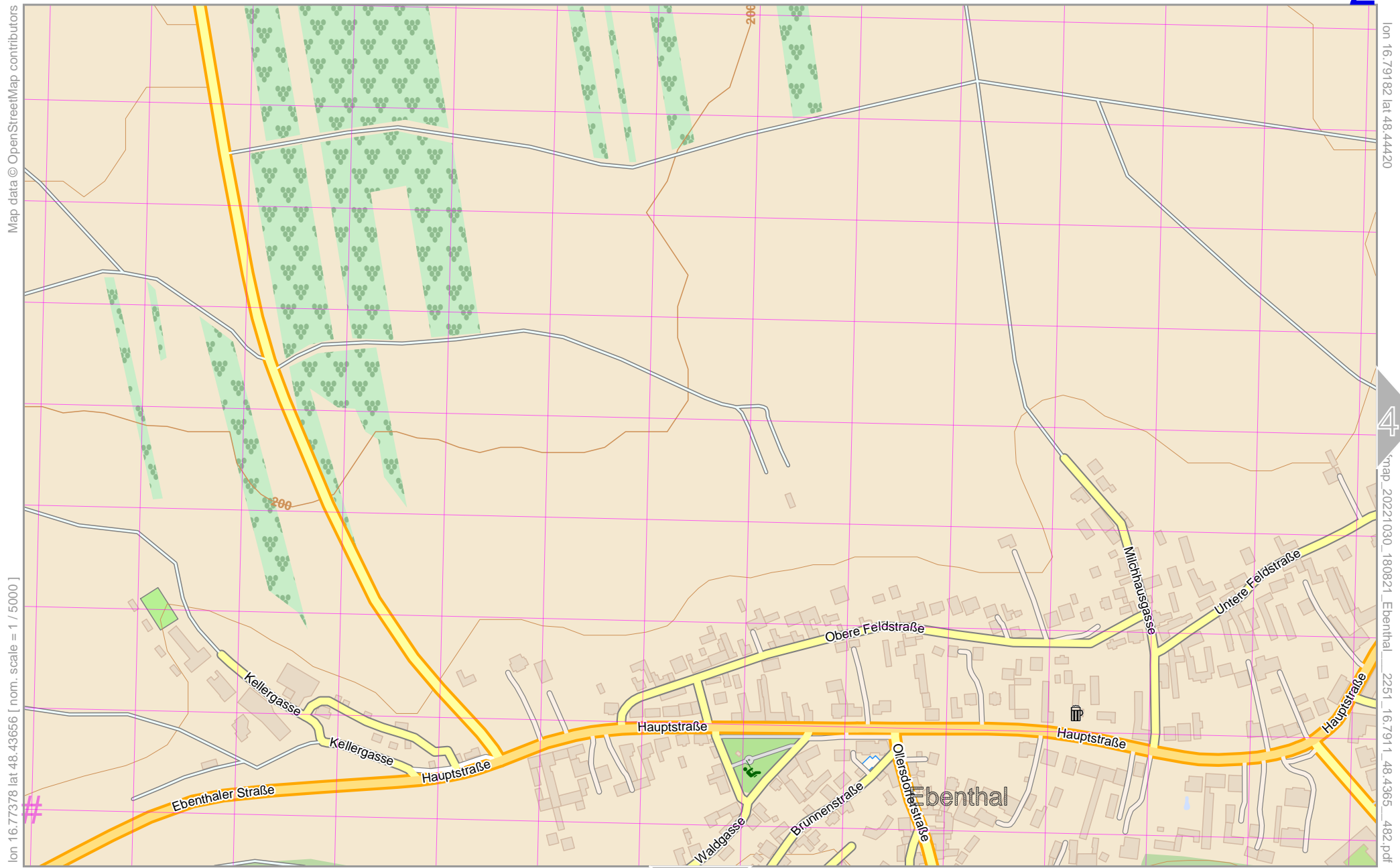
Map data © OpenStreetMap contributors



pdfmap\_20221030\_180821\_Ebenthal\_2251\_16.7911\_48.4365\_482.pdf

lon 16.77378 lat 48.42937  
[ nom. scale = 1 / 10000 ]

# Ebenthal | 2251



Map data © OpenStreetMap contributors

lon 16.79182 lat 48.44420

4

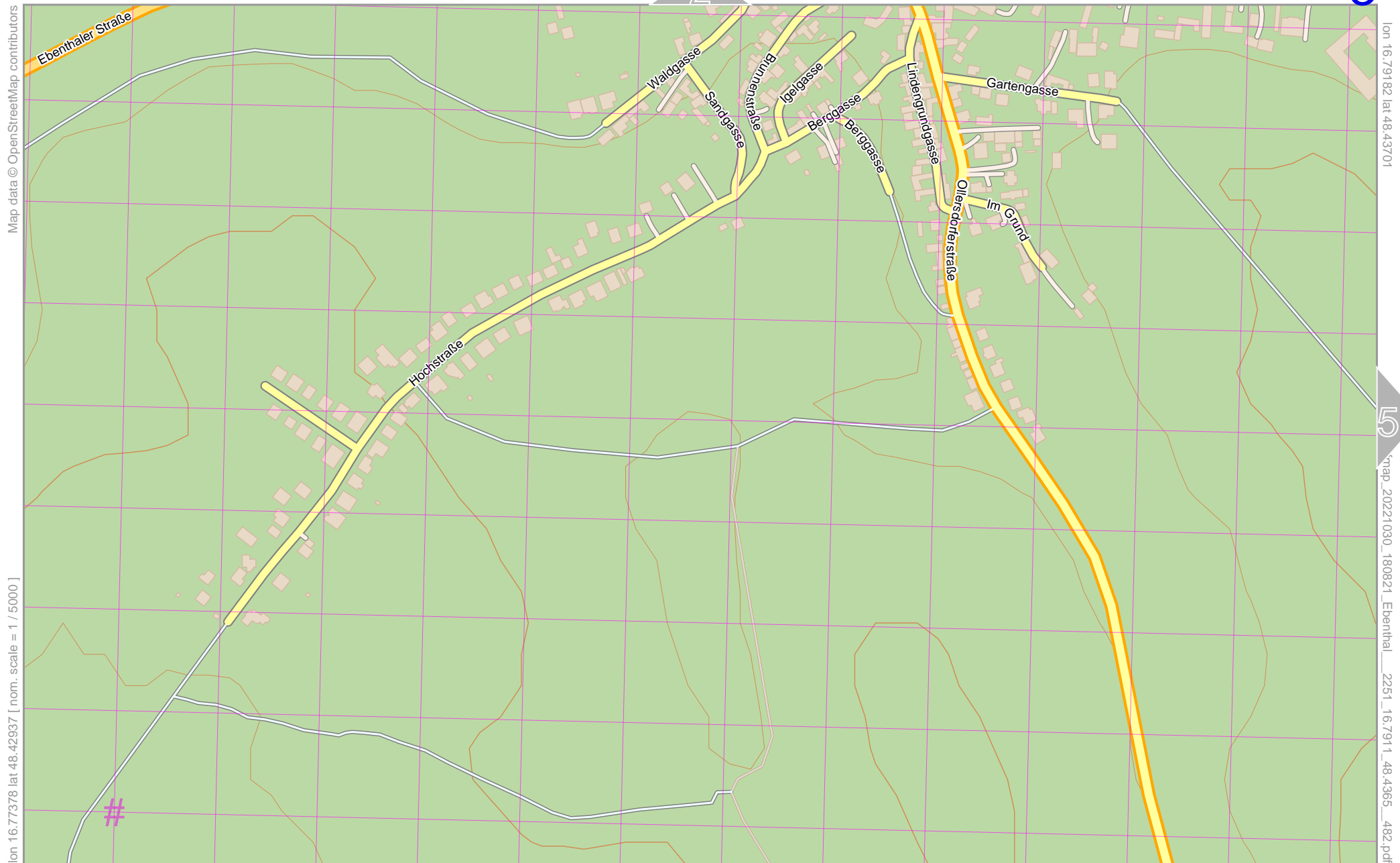
map\_20221030\_180821\_Ebenthal\_2251\_16.7911\_48.4365\_482.pdf

lon 16.77378 lat 48.43656 [ nom. scale = 1 / 5000 ]

# UTM: 33 U easting 631.20 km northing 5366.40 km  
 UTM-Grid-width = 100m  
 Contour interval = 20m

3

# Ebenthal | 2251



Map data © OpenStreetMap contributors

lon 16.77378 lat 48.42937 [ nom. scale = 1 / 5000 ]

2

3

lon 16.79182 lat 48.43701

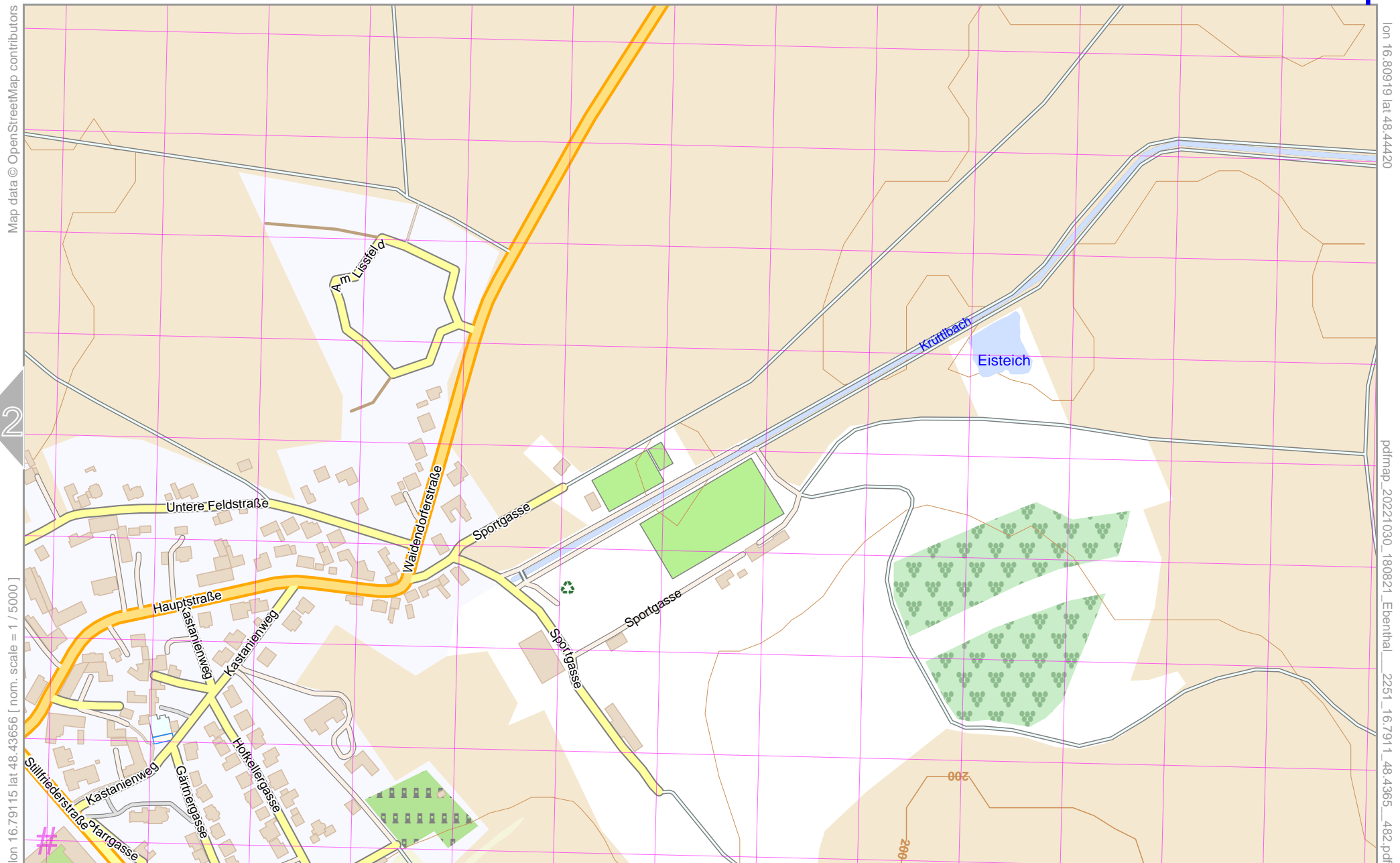
5

map\_20221030\_180821\_Ebenthal\_2251\_16.7911\_48.4365\_482.pdf

# UTM: 33 U easting 631.30 km northing 5365.60 km  
 UTM-Grid-width = 100m  
 Contour interval = 20m

# Ebenthal | 2251

4



Map data © OpenStreetMap contributors

lon 16.80919 lat 48.44420

pdfmap\_20221030\_180821\_Ebenthal\_2251\_16.7911\_48.4365\_482.pdf

lon 16.79115 lat 48.43656 [ nom. scale = 1 / 5000 ]

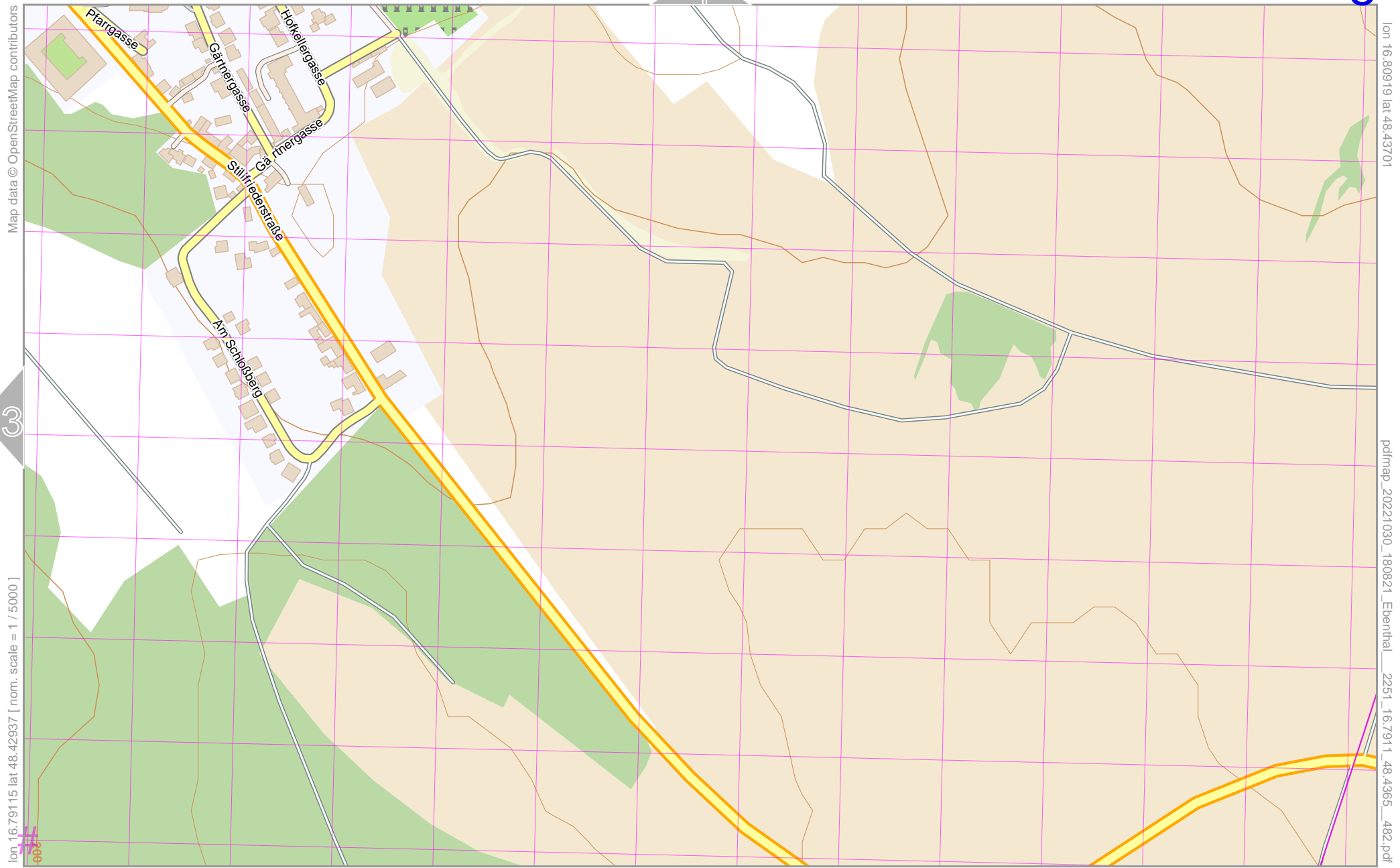
# UTM: 33 U easting 632.50 km northing 5366.40 km

UTM-Grid-width = 100m  
Contour interval = 20m

# Ebenthal | 2251

5

4



Map data © OpenStreetMap contributors

lon\_16.79115 lat\_48.42937 [ nom. scale = 1 / 5000 ]

lon 16.80919 lat 48.43701

pdfmap\_20221030\_180821\_Ebenthal\_2251\_16.7911\_48.4365\_482.pdf

# UTM: 33 U easting 632.50 km northing 5365.60 km  
UTM-Grid-width = 100m  
Contour interval = 20m