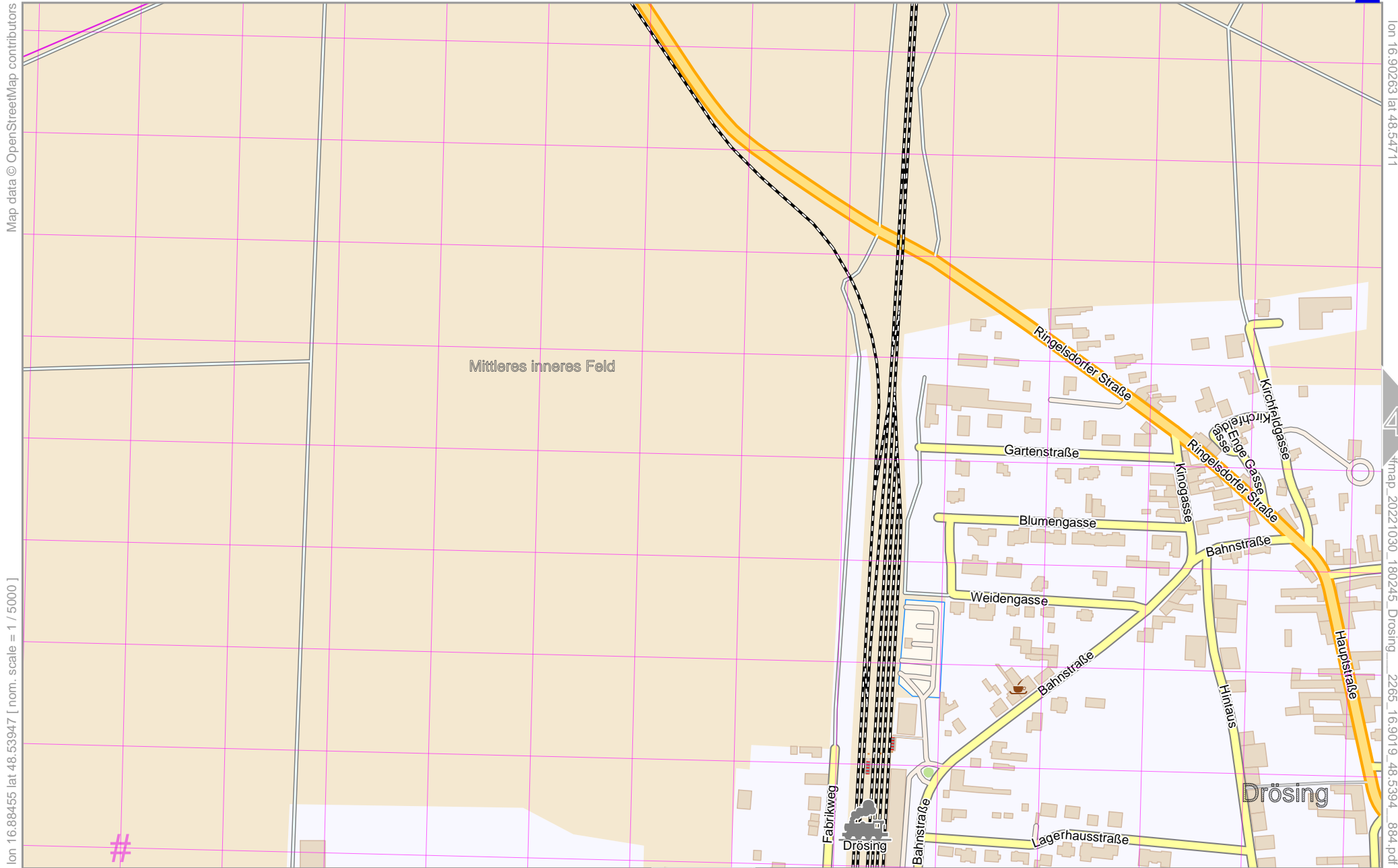


Drösing | 2265

2



Map data © OpenStreetMap contributors

lon 16.90263 lat 48.54711

lon 16.88455 lat 48.53947 [nom. scale = 1 / 5000]

4

#map_20221030_180245_Droeing_2265_16.9019_48.5394_884.pdf

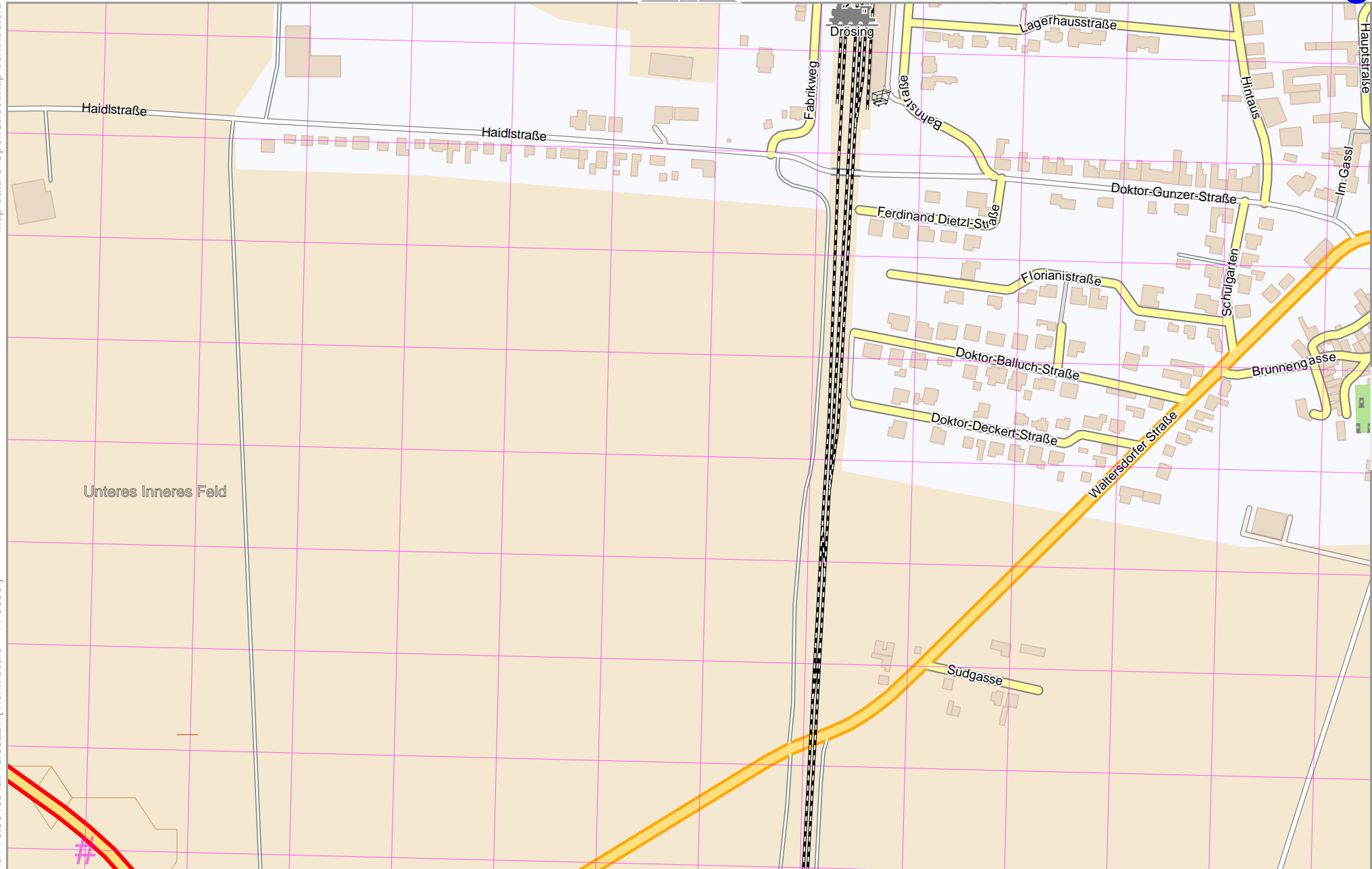
UTM: 33 U easting 639.20 km northing 5378.00 km
 UTM-Grid-width = 100m
 Contour interval = 20m

3

Drösing | 2265

Map data © OpenStreetMap contributors

lon 16.88455 lat 48.53227 [nom. scale = 1 / 5000]



UTM: 33 U easting 639.20 km northing 5377.20 km
 UTM-Grid-width = 100m
 Contour interval = 20m

lon 16.90263 lat 48.53992
 #map_20221030_180245_Droeing_2265_16.9019_48.5394_884.pdf

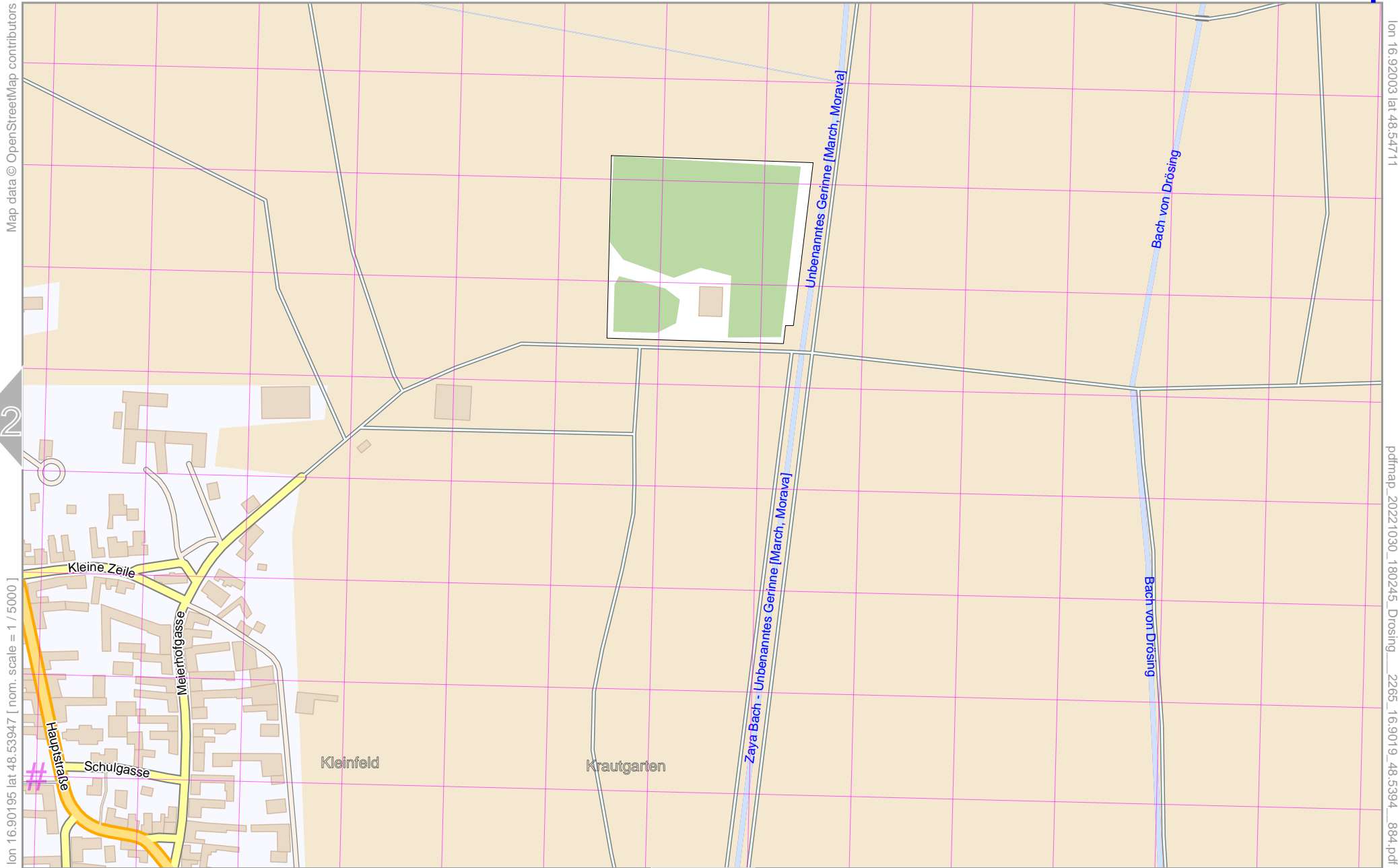
2

3

5

Drösing | 2265

4



Map data © OpenStreetMap contributors

lon 16.92003 lat 48.54711

pdfmap_20221030_180245_Droeing_2265_16.9019_48.5394_884.pdf

lon 16.90195 lat 48.53947 [nom. scale = 1 / 5000]

UTM: 33 U easting 640.40 km northing 5378.10 km
 UTM-Grid-width = 100m
 Contour interval = 20m

Drösing | 2265

5

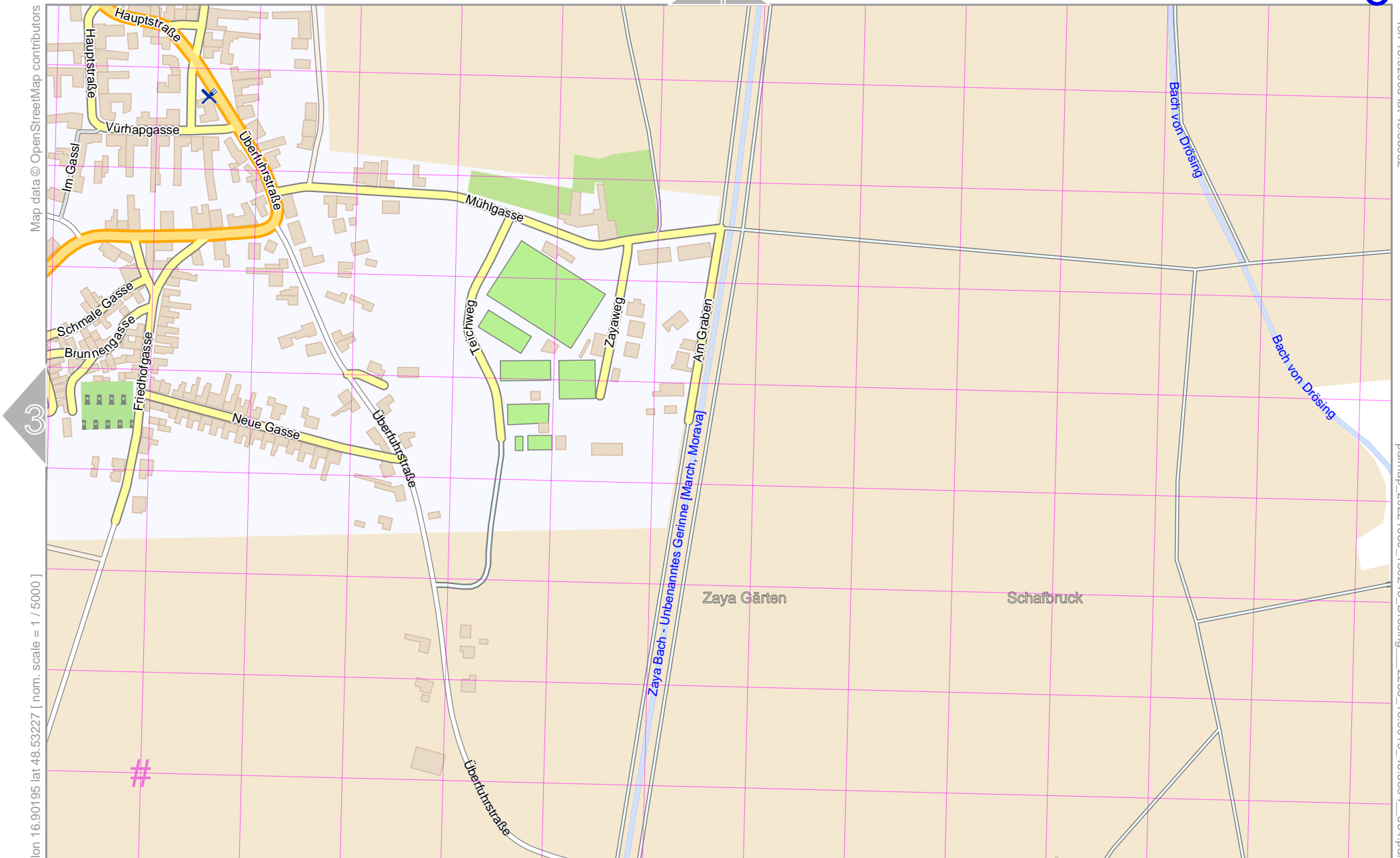
4

Map data © OpenStreetMap contributors

lon 16.90195 lat 48.53227 [nom. scale = 1 / 5000]

lon 16.92003 lat 48.53992

pdfmap_20221030_180245_Droeing_2265_16.9019_48.5394_884.pdf



UTM: 33 U easting 640.50 km northing 5377.30 km
 UTM-Grid-width = 100m
 Contour interval = 20m