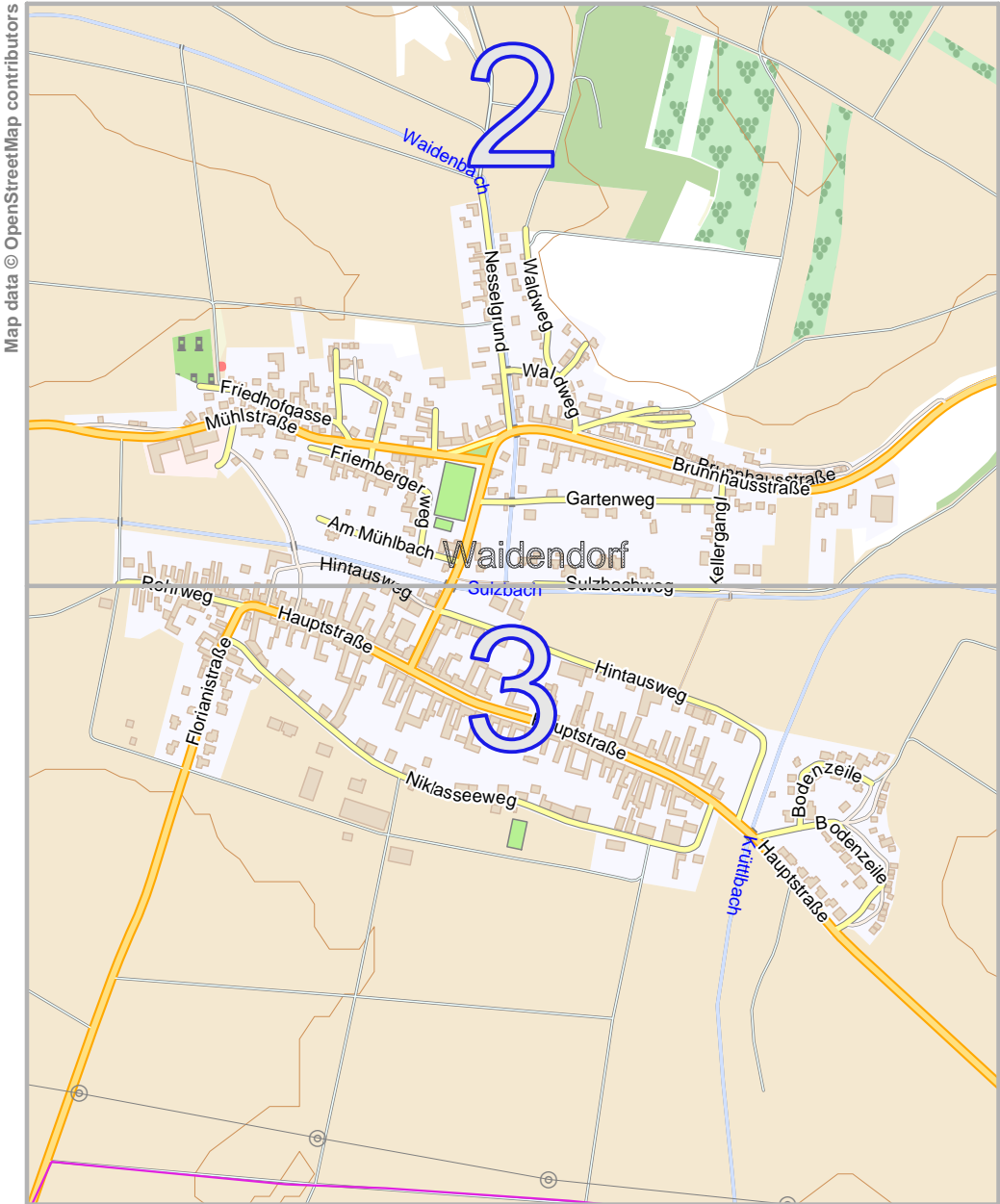


lon 16.83313 lat 48.47127

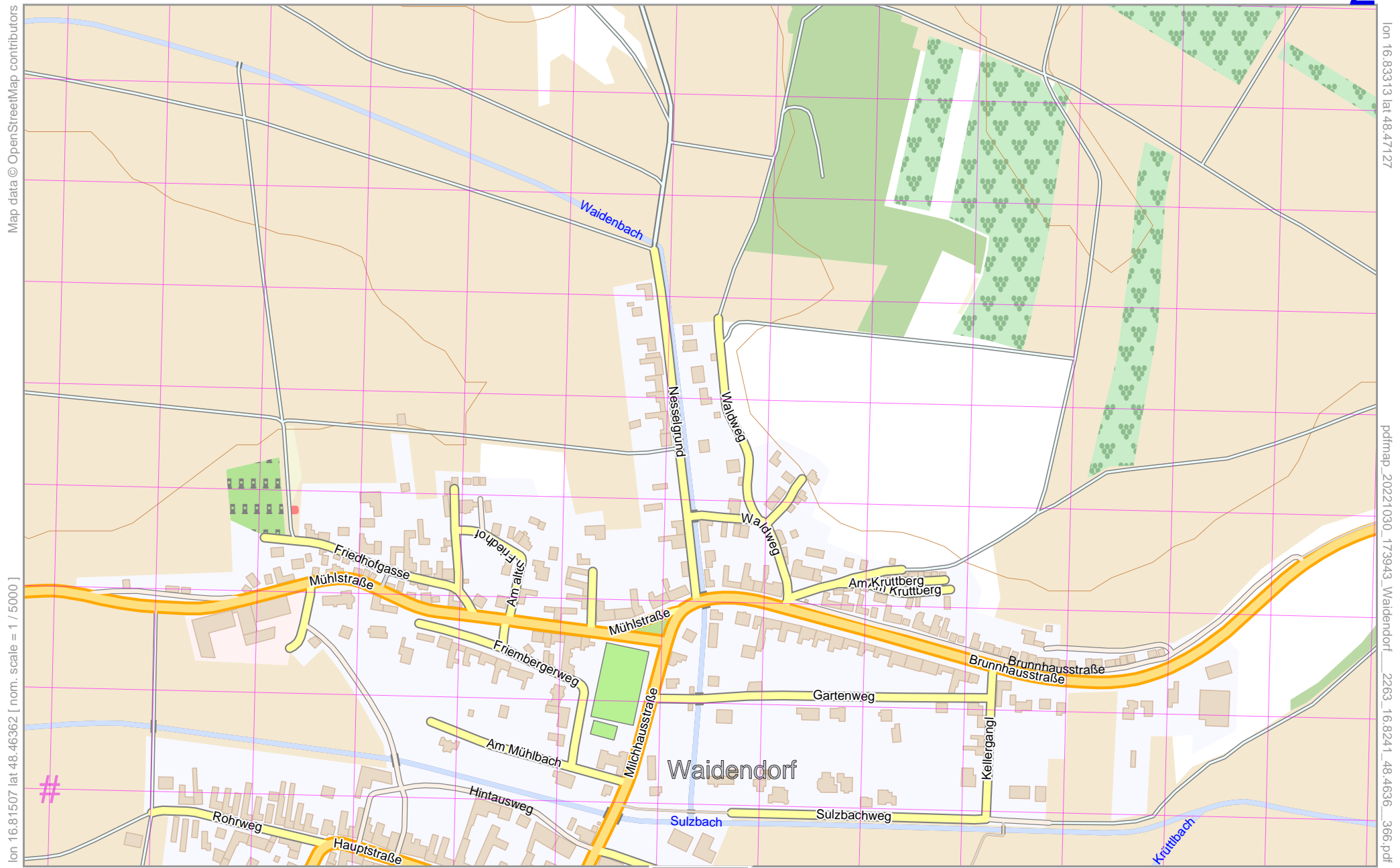


Map data © OpenStreetMap contributors

pdfmap\_20221030\_173943\_Waidendorf\_2263\_16.8241\_48.4636\_366.pdf

lon 16.81507 lat 48.45643  
[ nom. scale = 1 / 10000 ]

# Waidendorf | 2263



Map data © OpenStreetMap contributors

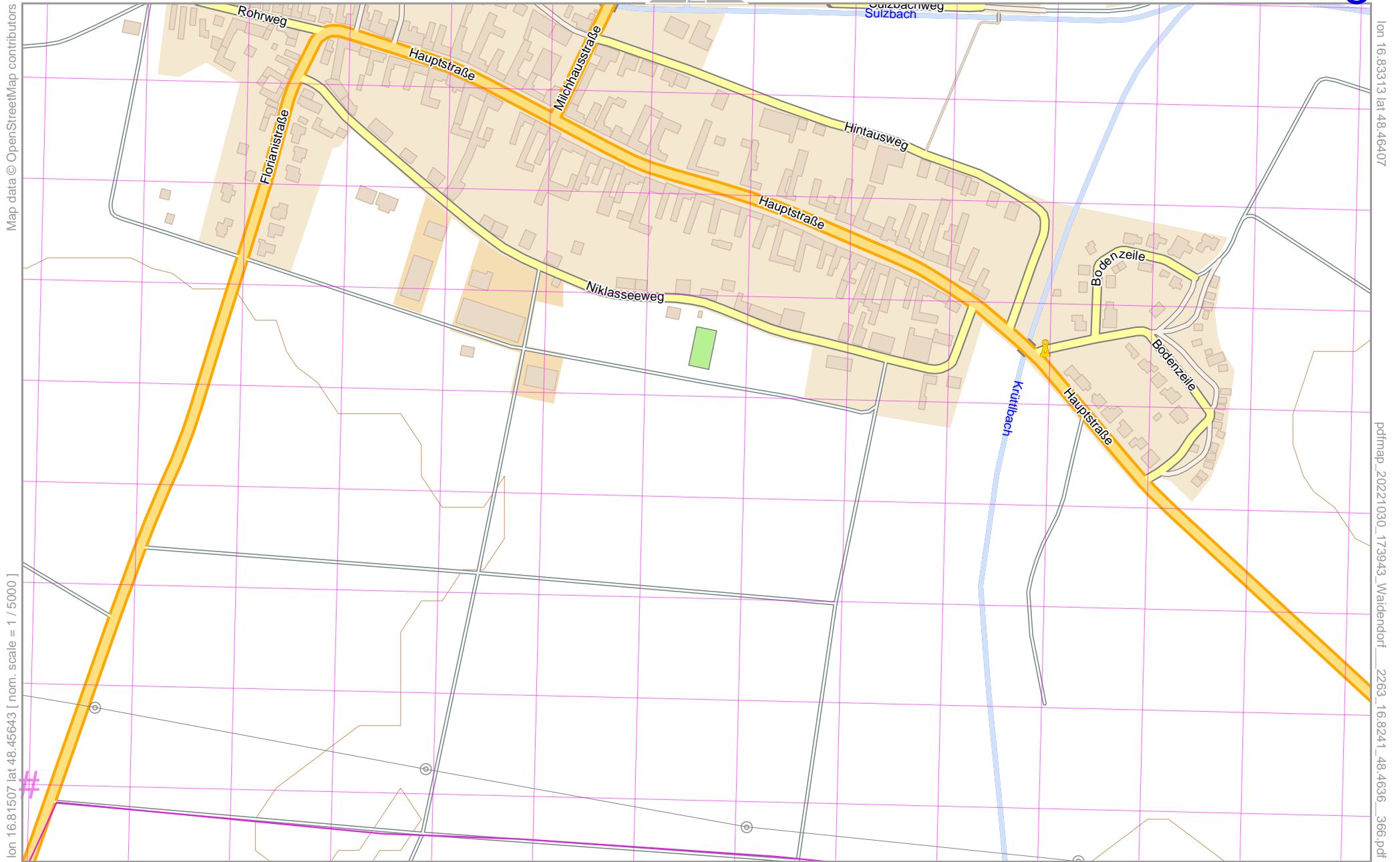
lon 16.81507 lat 48.46362 [ nom. scale = 1 / 5000 ]

lon 16.83313 lat 48.47127

pdfmap\_20221030\_173943\_Waidendorf\_2263\_16.8241\_48.4636\_366.pdf

# UTM: 33 U easting 634.20 km northing 5369.50 km  
UTM-Grid-width = 100m  
Contour interval = 20m

# Waidendorf | 2263



Map data © OpenStreetMap contributors

lon 16.81507 lat 48.45643 [ nom. scale = 1 / 5000 ]

lon 16.83313 lat 48.46407

pdfmap\_20221030\_173943\_Waidendorf\_2263\_16.8241\_48.4636\_366.pdf

# UTM: 33 U easting 634.20 km northing 5368.70 km

UTM-Grid-width = 100m  
Contour interval = 20m