

Velm-Götzendorf | 2245

lon 16.81145 lat 48.47599



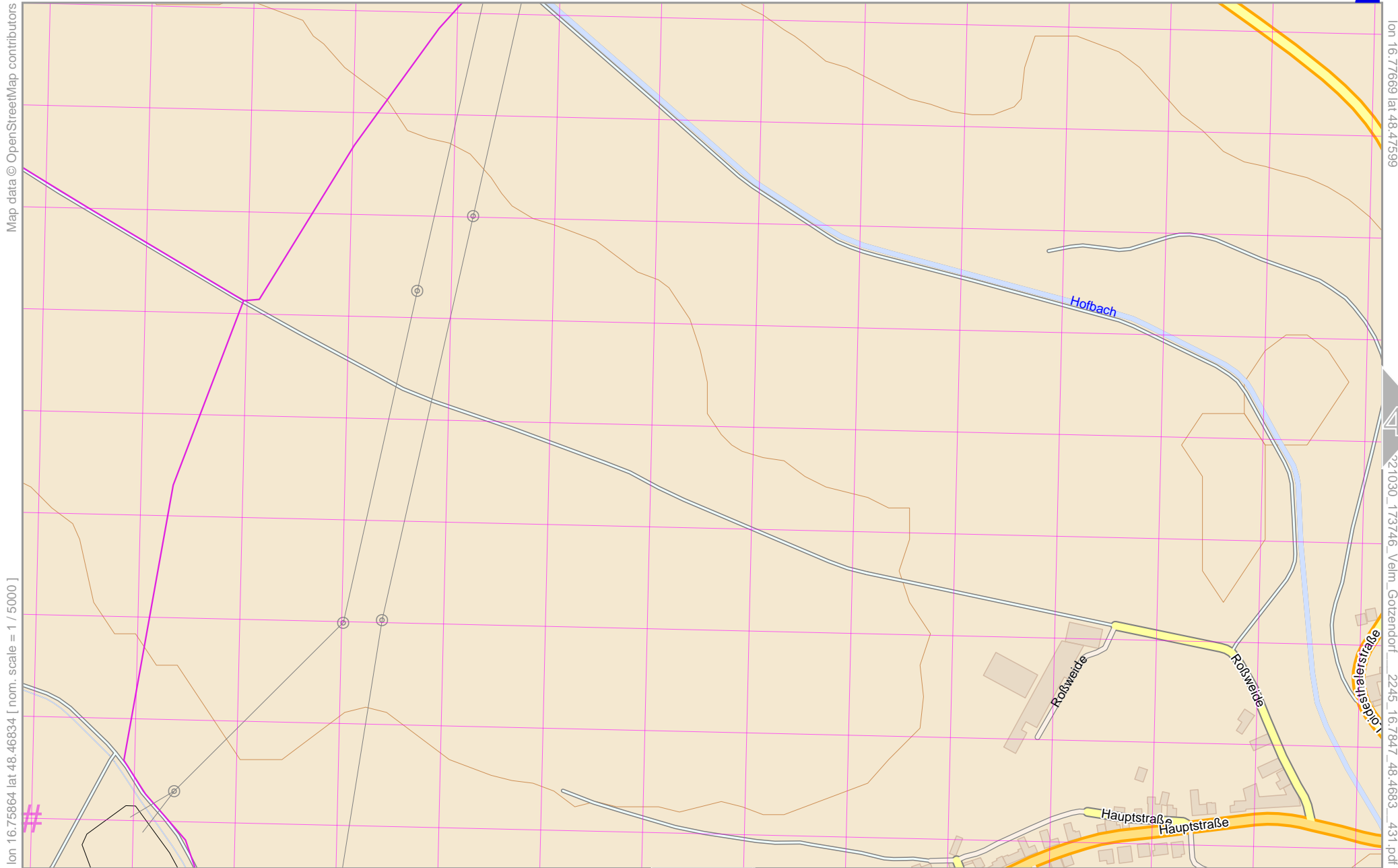
Map data © OpenStreetMap contributors

pdfmap_20221030_173746_Velm_Götzendorf_2245_16.7847_48.4683_431.pdf

lon 16.75864 lat 48.46115
[nom. scale = 1 / 15000]

Velm-Götzendorf | 2245

2



Map data © OpenStreetMap contributors

lon 16.77669 lat 48.47599

lon 16.75864 lat 48.46834 [nom. scale = 1 / 5000]

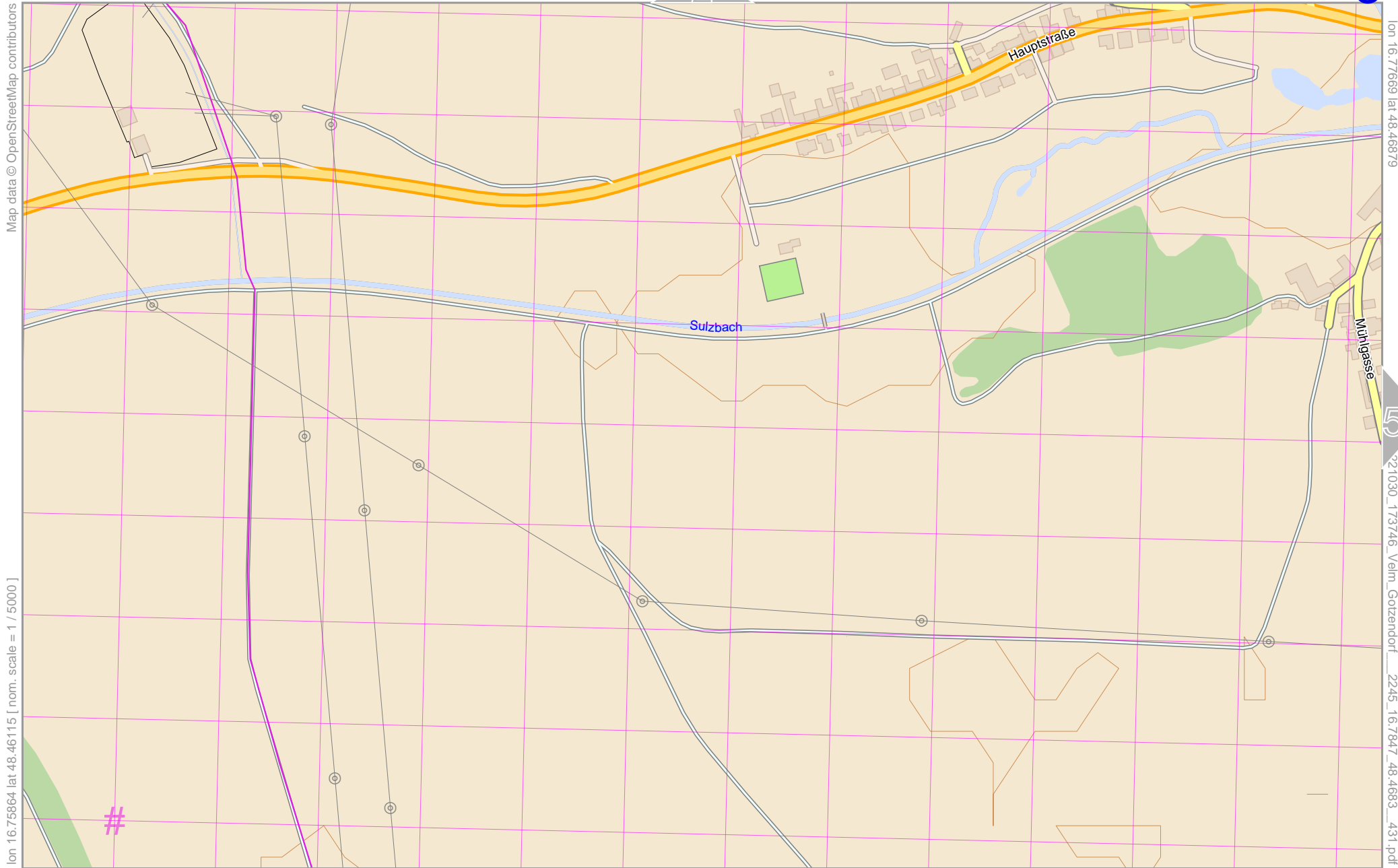
4

221030_173746_Velm_Gotzendorf_2245_16.7847_48.4683_431.pdf

UTM: 33 U easting 630.00 km northing 5369.90 km
UTM-Grid-width = 100m
Contour interval = 20m

3

Velm-Götzendorf | 2245



Map data © OpenStreetMap contributors

lon 16.75864 lat 48.46115 [nom. scale = 1 / 5000]

2

3

lon 16.77669 lat 48.46879

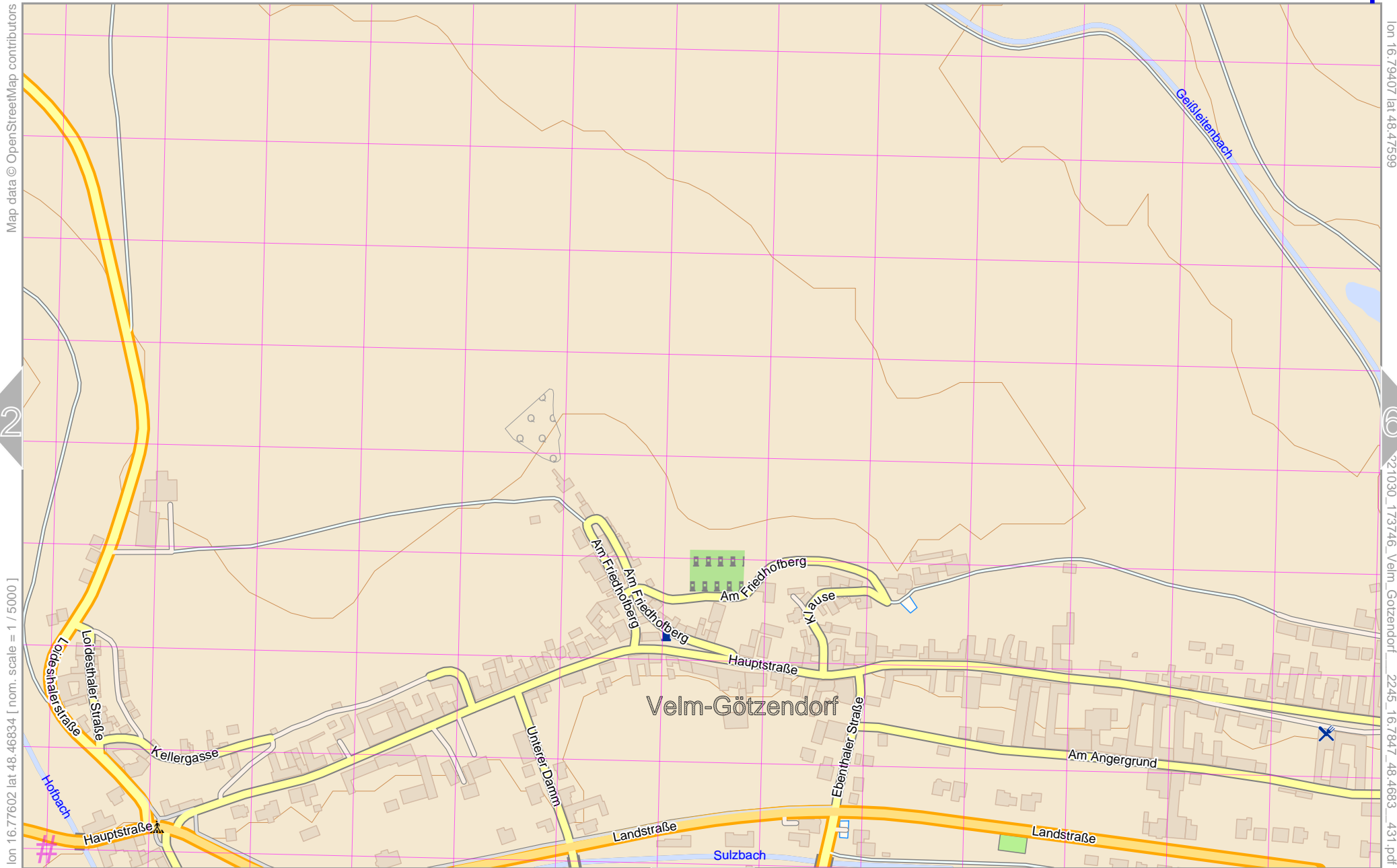
15

221030_173746_Velm_Gotzendorf_2245_16.7847_48.4683_431.pdf

UTM: 33 U easting 630.10 km northing 5369.10 km
 UTM-Grid-width = 100m
 Contour interval = 20m

Velm-Götzendorf | 2245

4



Map data © OpenStreetMap contributors

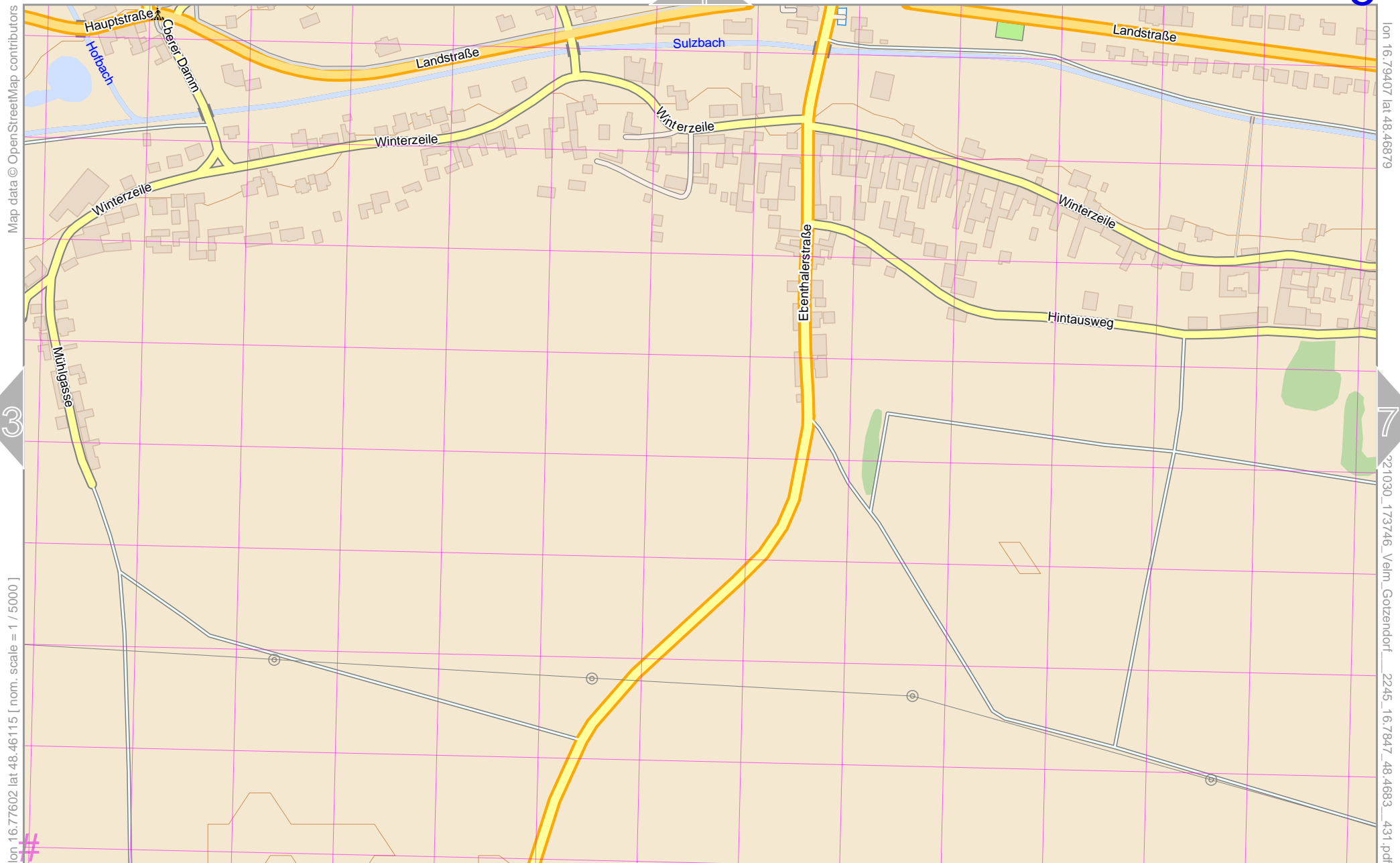
lon 16.79407 lat 48.47599

lon 16.77602 lat 48.46834 [nom. scale = 1 / 5000]

221030_173746_Velm_Goetzendorf_2245_16.7847_48.4683_431.pdf

UTM: 33 U easting 631.30 km northing 5369.90 km
 UTM-Grid-width = 100m
 Contour interval = 20m

Velm-Götzendorf | 2245



Map data © OpenStreetMap contributors

lon: 16.77602 lat: 48.46115 [nom. scale = 1 / 5000]

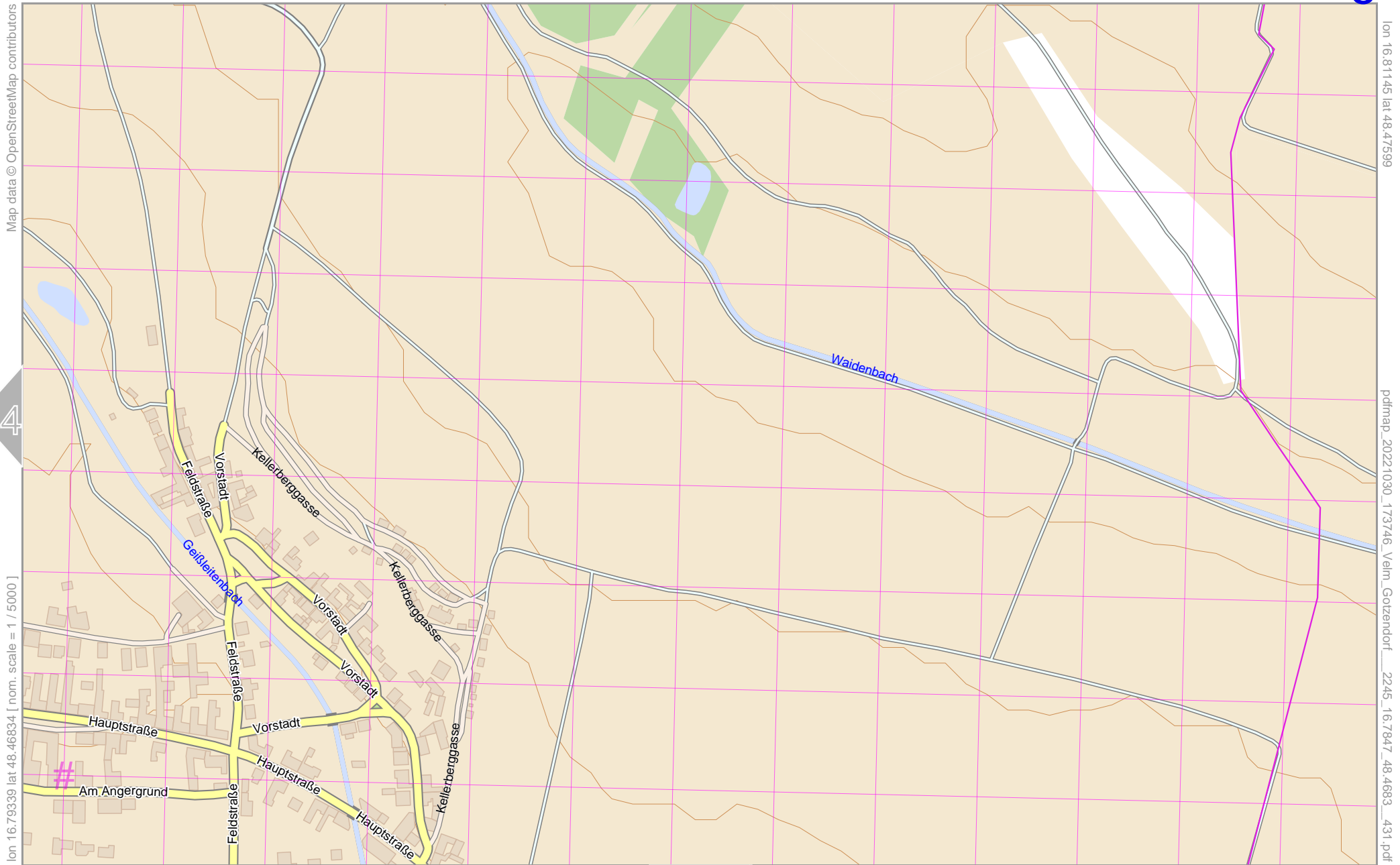
lon: 16.79407 lat: 48.46879

221030_173746_Velm_Gotzendorf_2245_16.7847_48.4683_431.pdf

UTM: 33 U easting 631.30 km northing 5369.10 km
 UTM-Grid-width = 100m
 Contour interval = 20m

Velm-Götzendorf | 2245

6



Map data © OpenStreetMap contributors

lon 16.81145 lat 48.47599

pdfmap_20221030_173746_Velm_Gotzendorf_2245_167847_484683_431.pdf

lon 16.79339 lat 48.46834 [nom. scale = 1 / 5000]

UTM: 33 U easting 632.60 km northing 5370.00 km
 UTM-Grid-width = 100m
 Contour interval = 20m

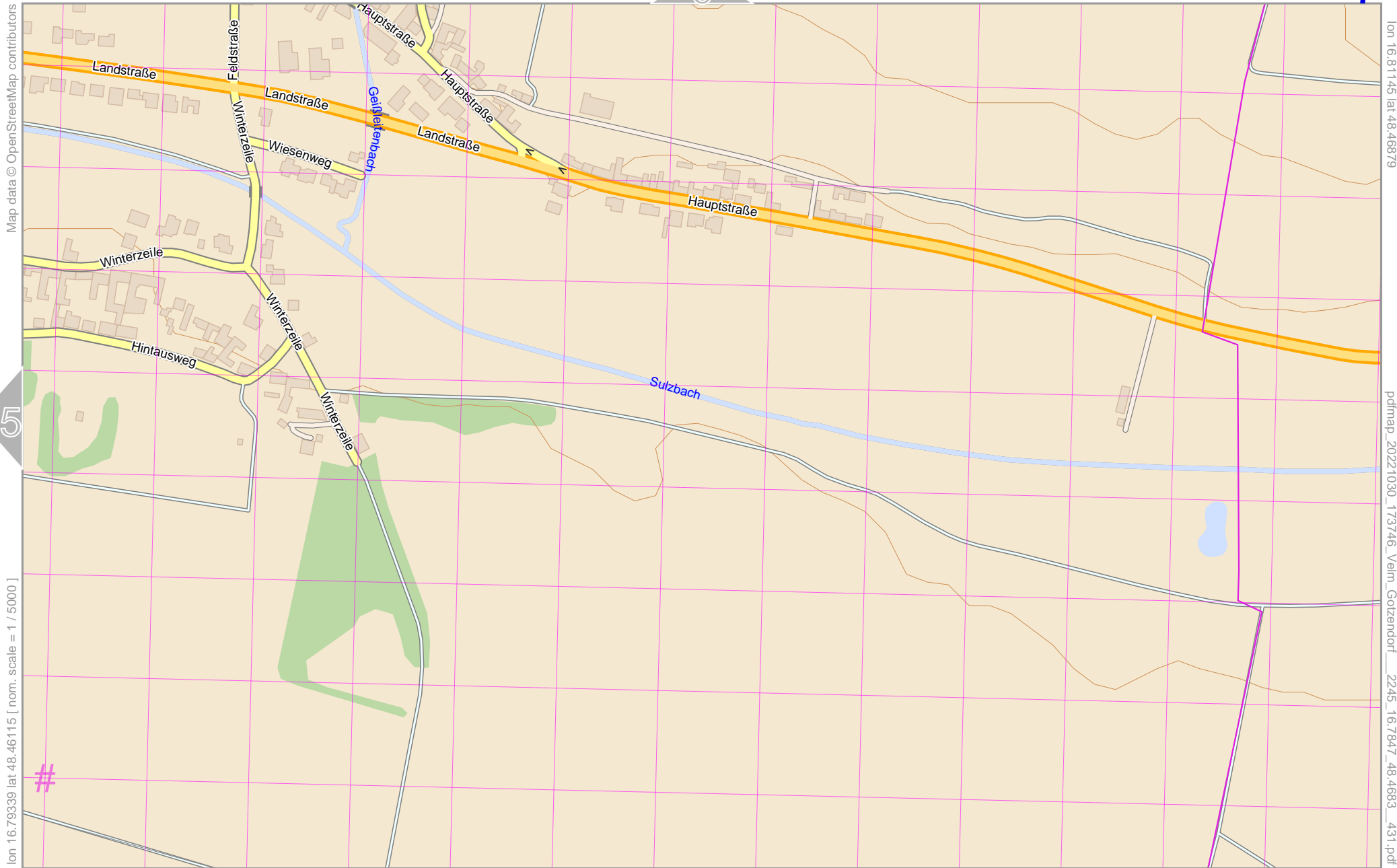
4

7

Velm-Götzendorf | 2245

6

7



Map data © OpenStreetMap contributors

lon 16.81145 lat 48.46879

pdfmap_20221030_173746_Velm_Gotzendorf_2245_16.7847_48.4683_431.pdf

lon 16.79339 lat 48.46115 [nom. scale = 1 / 5000]

UTM: 33 U easting 632.60 km northing 5369.20 km
 UTM-Grid-width = 100m
 Contour interval = 20m