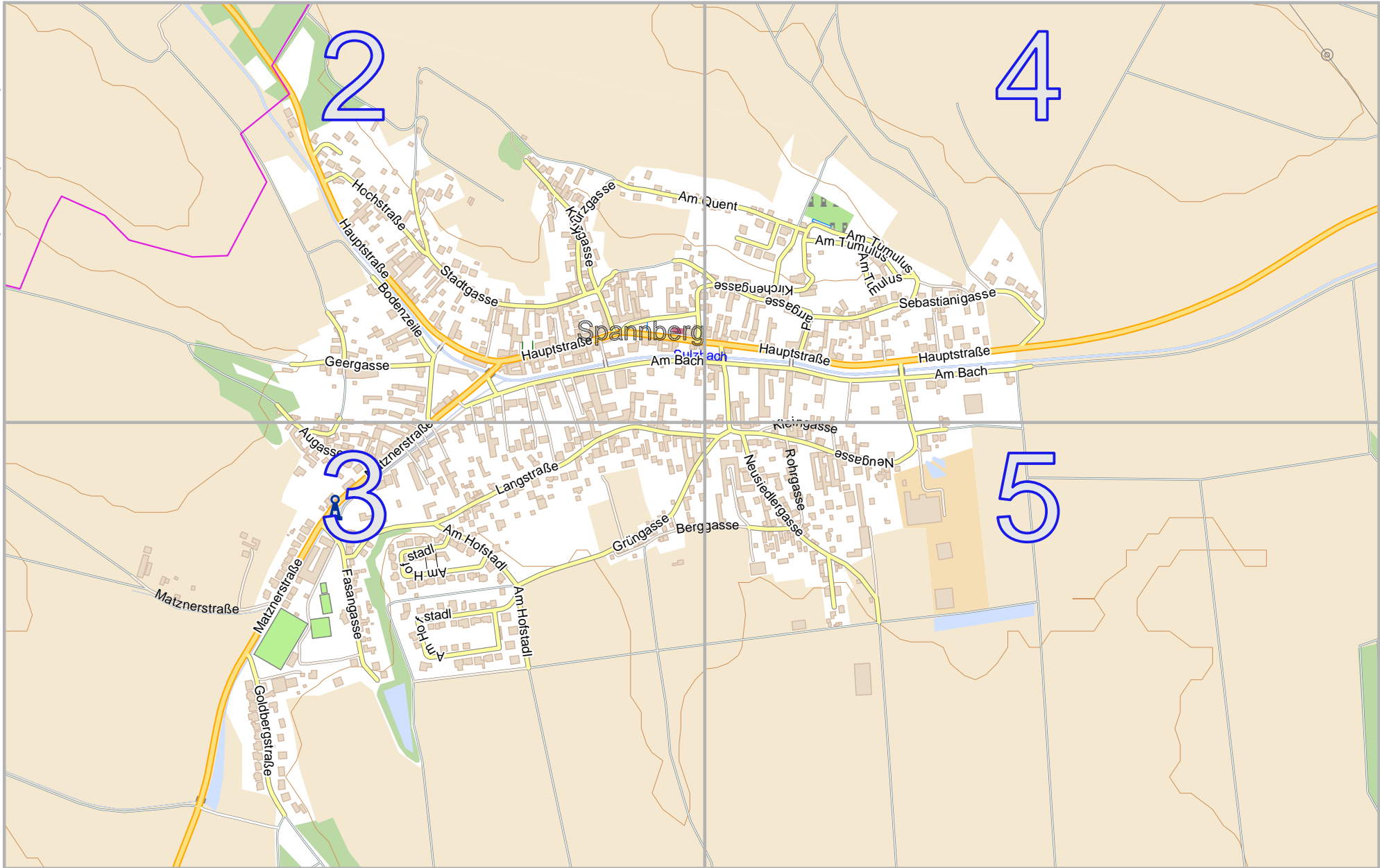


Spannberg | 2244

lon 16.75804 lat 48.47035

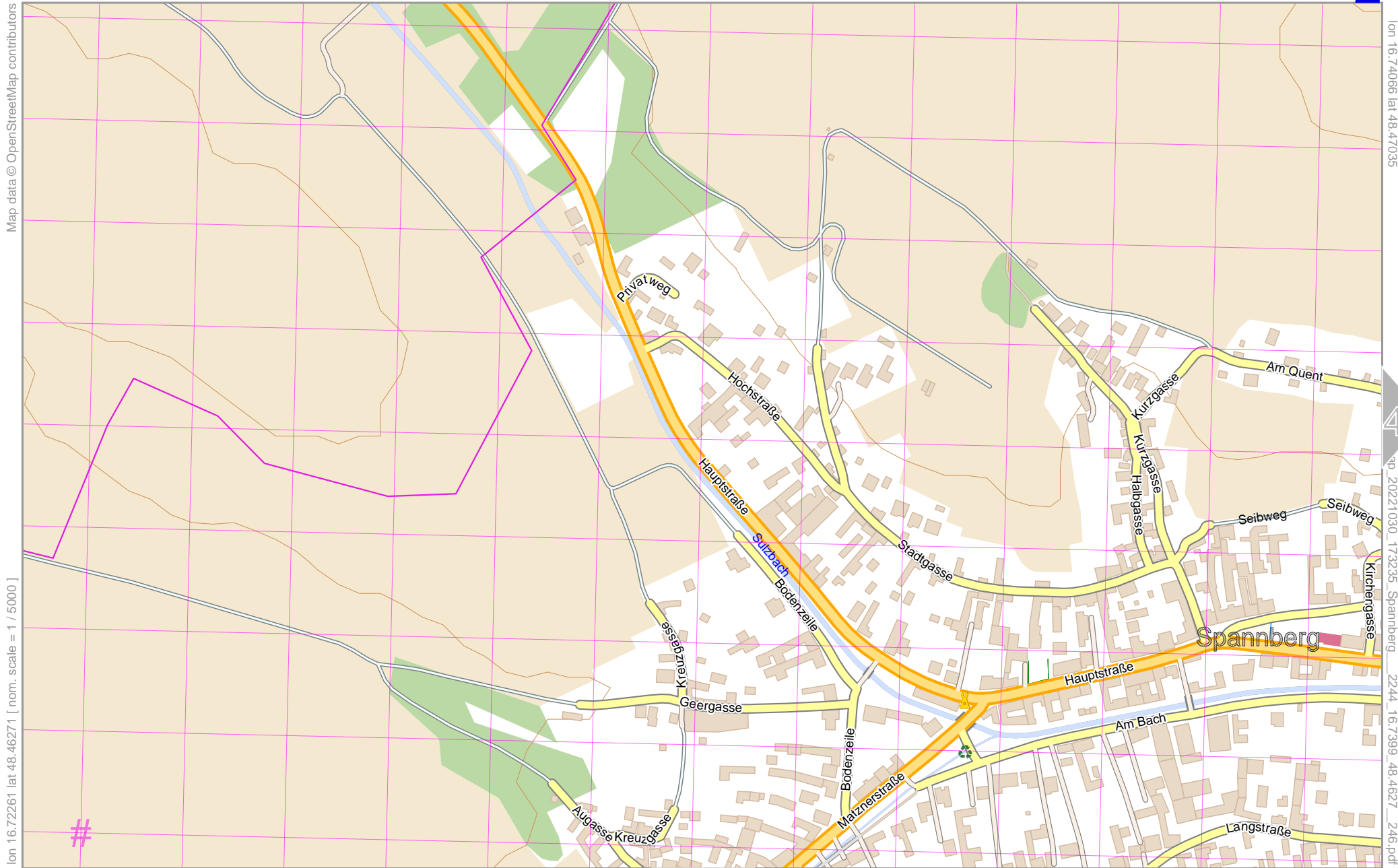
Map data © OpenStreetMap contributors



pdfmap_20221030_173235_Spannberg_2244_16.7399_48.4627_246.pdf

lon 16.72261 lat 48.45552
[nom. scale = 1 / 10000]

Spannberg | 2244



lon 16.74066 lat 48.47035

ep 20221030_173235 Spannberg_2244_16.7399_48.4627_246.pdf

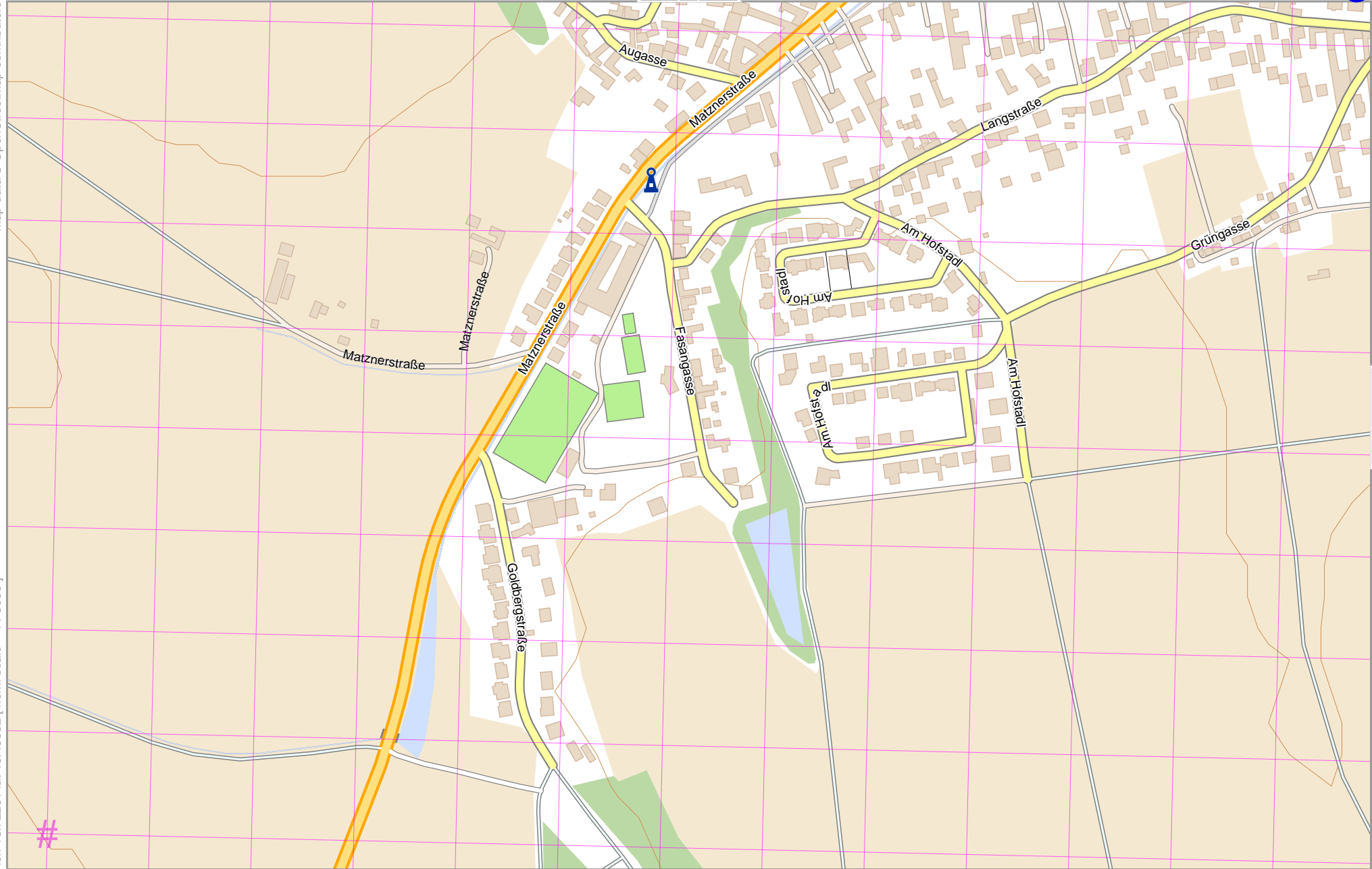
2244_16.7399_48.4627_246.pdf

UTM: 33 U easting 627.40 km northing 5369.20 km
 UTM-Grid-width = 100m
 Contour interval = 20m

Spannberg | 2244

Map data © OpenStreetMap contributors

lon 16.72261 lat 48.45552 [nom. scale = 1 / 5000]



3

lon 16.74066 lat 48.45316

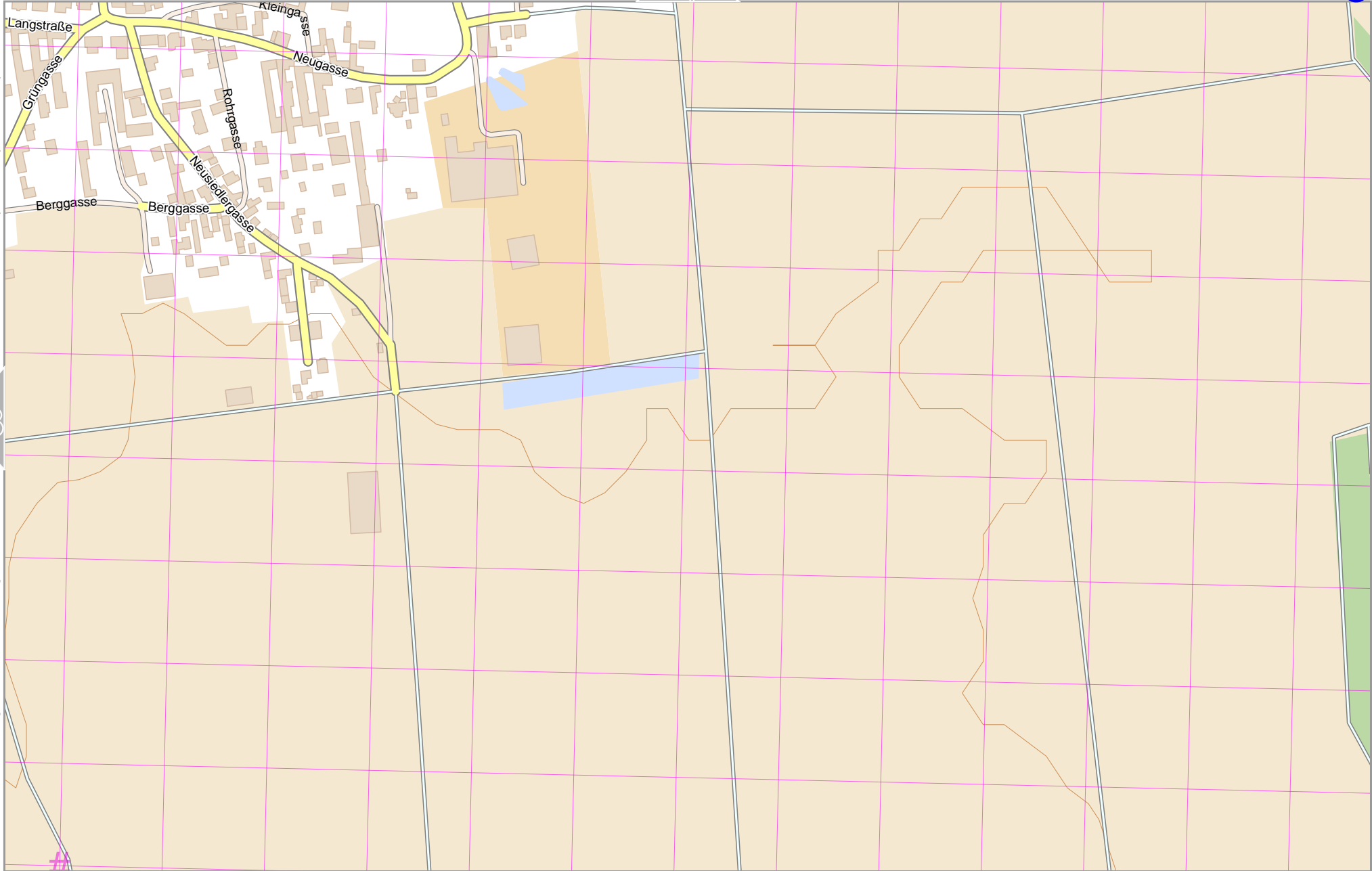
lon 16.72261 lat 48.45552 [nom. scale = 1 / 5000]

UTM: 33 U easting 627.40 km northing 5368.40 km
 UTM-Grid-width = 100m
 Contour interval = 20m

Spannberg | 2244

Map data © OpenStreetMap contributors

lon 16.73999 lat 48.45552 [nom. scale = 1 / 5000]



UTM: 33 U easting 628.70 km northing 5368.40 km
 UTM-Grid-width = 100m
 Contour interval = 20m

lon 16.73904 lat 48.45316

pdfmap_20221030_173235_Spannberg_2244_16.7399_48.4627_246.pdf

4

5

