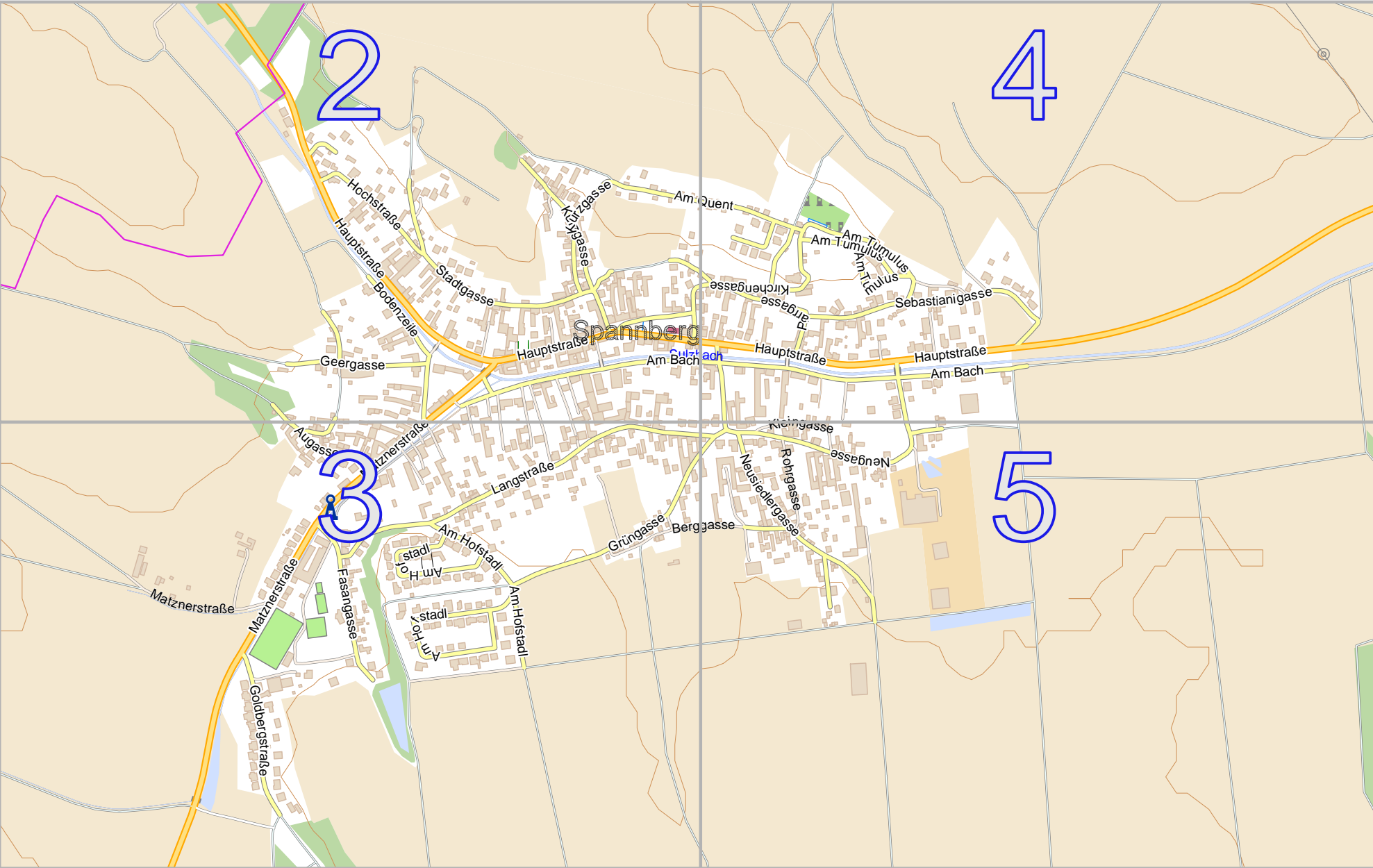


Schönkirchen-Reyersdorf | 2241

lon 16.75804 lat 48.47035

Map data © OpenStreetMap contributors

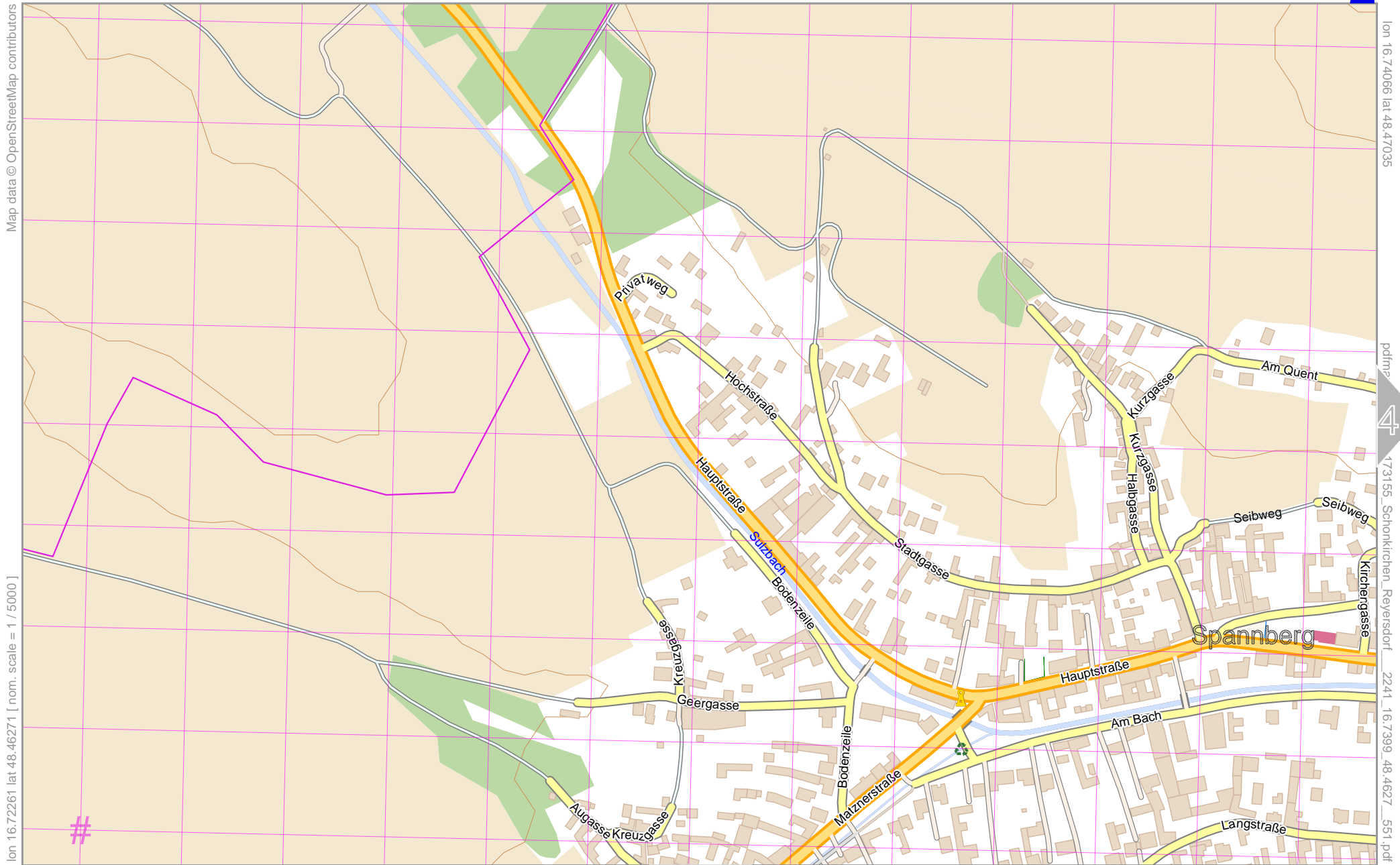


pdfmap_20221030_173155_Schonkirchen_Reyersdorf_2241_16.7399_48.4627_551.pdf

lon 16.72261 lat 48.45552
[nom. scale = 1 / 10000]

Schönkirchen-Reyersdorf | 2241

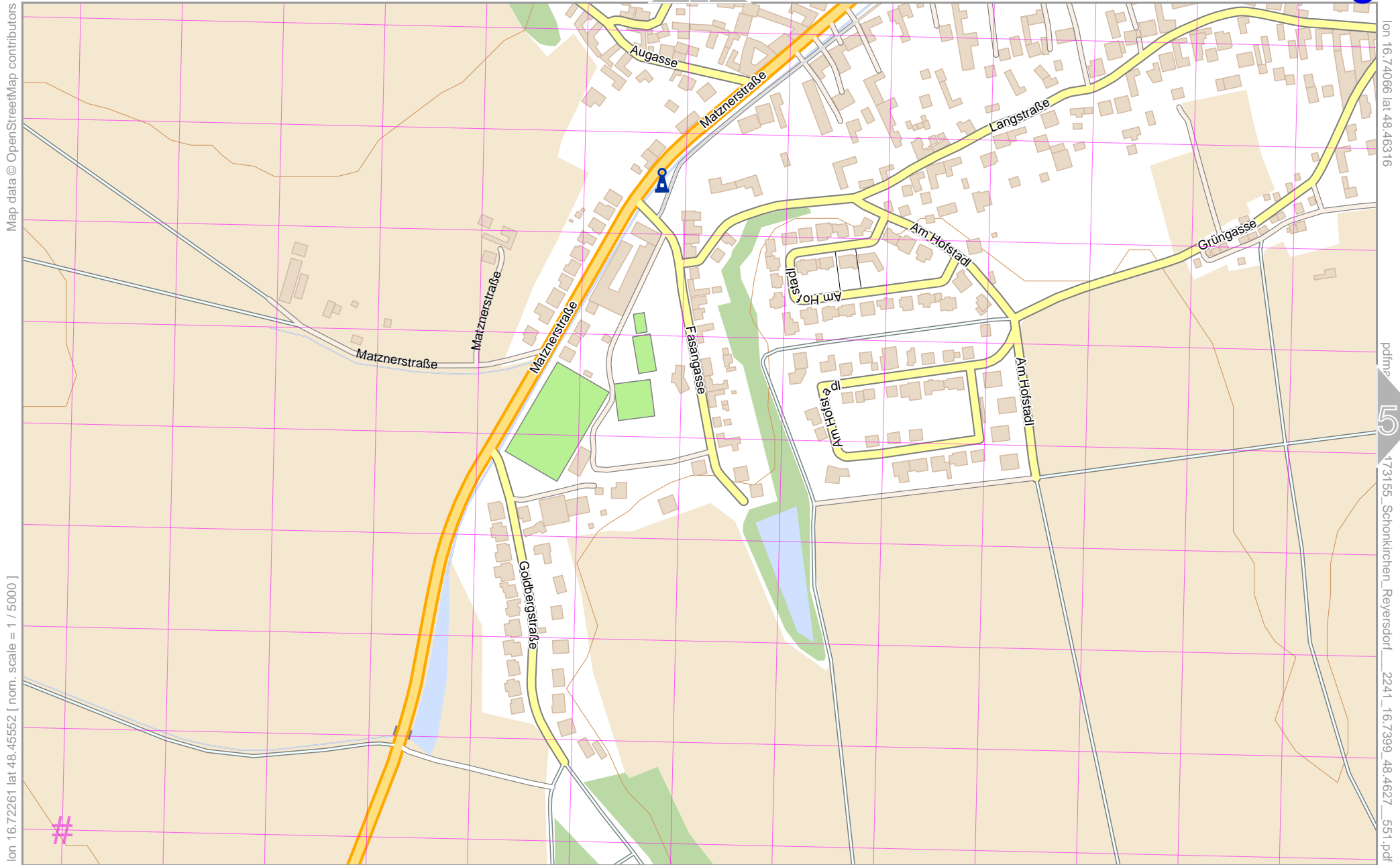
2



UTM: 33 U easting 627.40 km northing 5369.20 km
 UTM-Grid-width = 100m
 Contour interval = 20m

Schönkirchen-Reyersdorf | 2241

3



Map data © OpenStreetMap contributors

lon 16.74066 lat 48.46316

pdfmap

173155_Schonkirchen_Reyersdorf_2241_16.7399_48.4627_551.pdf

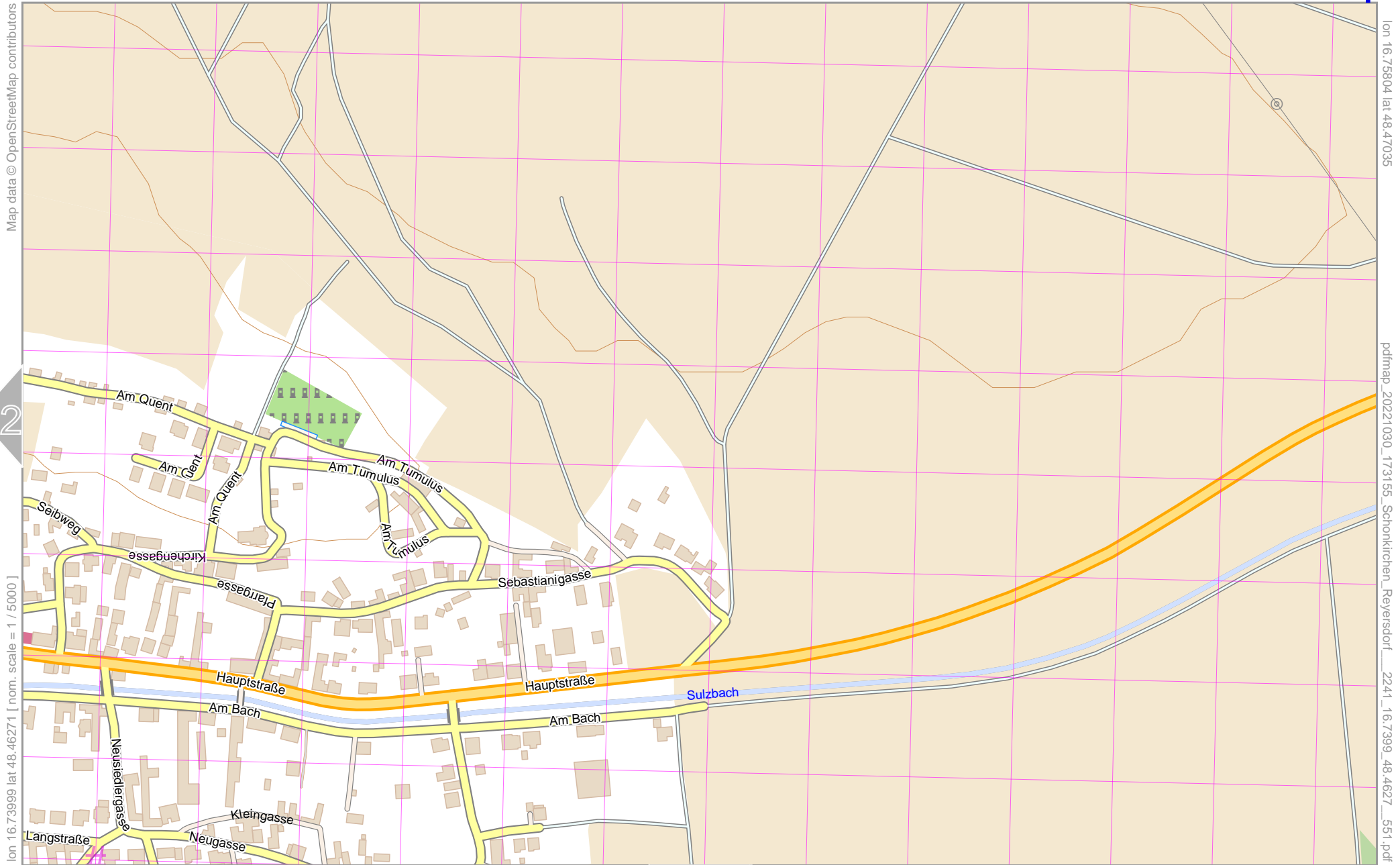
lon 16.72261 lat 48.45552 [nom. scale = 1 / 5000]

UTM: 33 U easting 627.40 km northing 5368.40 km

UTM-Grid-width = 100m
Contour interval = 20m

Schönkirchen-Reyersdorf | 2241

4



Map data © OpenStreetMap contributors

lon 16.73904 lat 48.47035

pdfmap_20221030_173155_Schonkirchen_Reyersdorf_2241_16.7399_48.4627_551.pdf

2

lon 16.73999 lat 48.46271 [nom. scale = 1 / 5000]

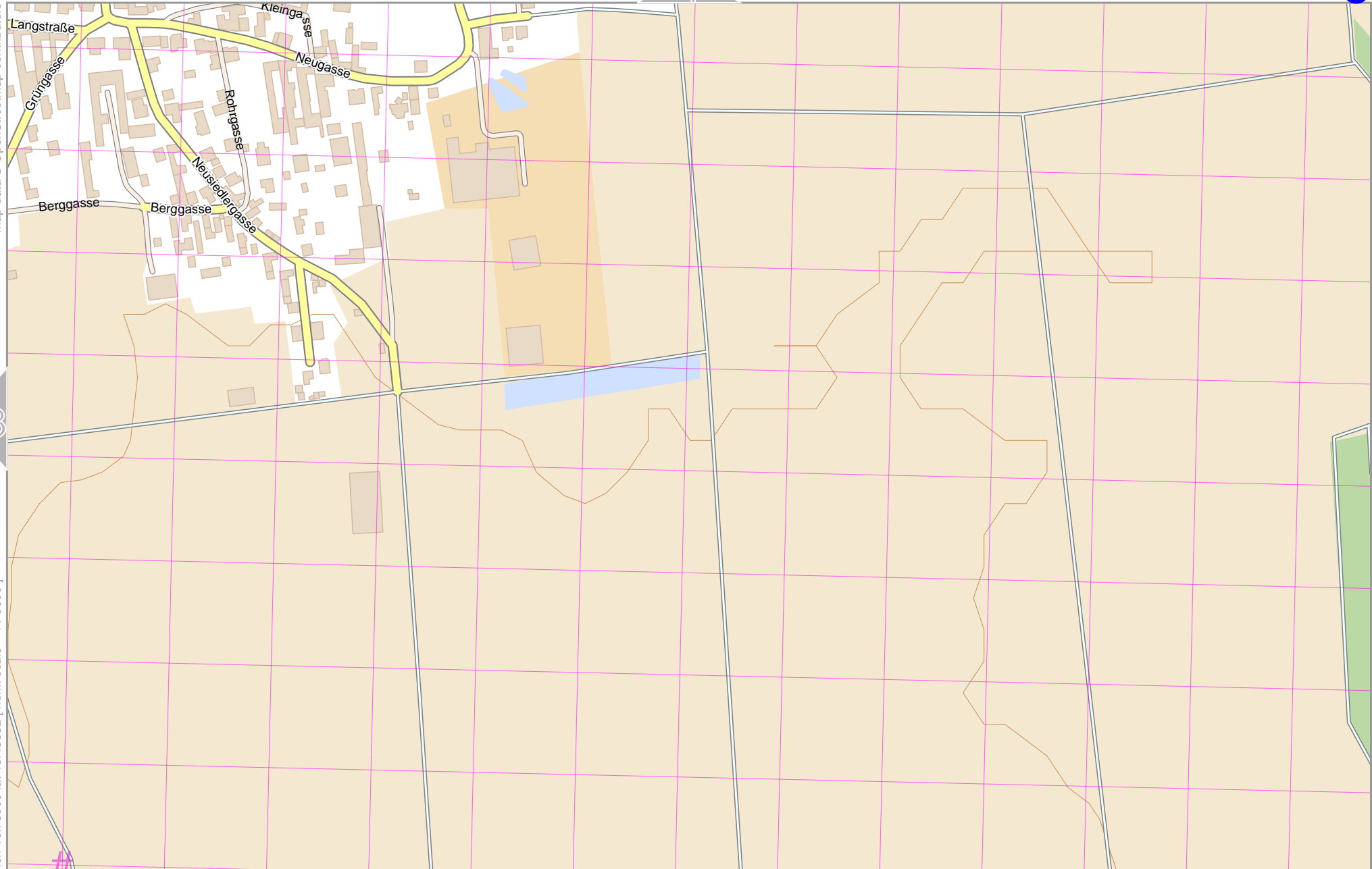
5

UTM: 33 U easting 628.70 km northing 5369.20 km
 UTM-Grid-width = 100m
 Contour interval = 20m

Schönkirchen-Reyersdorf | 2241

Map data © OpenStreetMap contributors

lon 16.73999 lat 48.45552 [nom. scale = 1 / 5000]



lon 16.73904 lat 48.45316

pdfmap_20221030_173155_Schonkirchen_Reyersdorf_2241_16.7399_48.4627_551.pdf

UTM: 33 U easting 628.70 km northing 5368.40 km
 UTM-Grid-width = 100m
 Contour interval = 20m