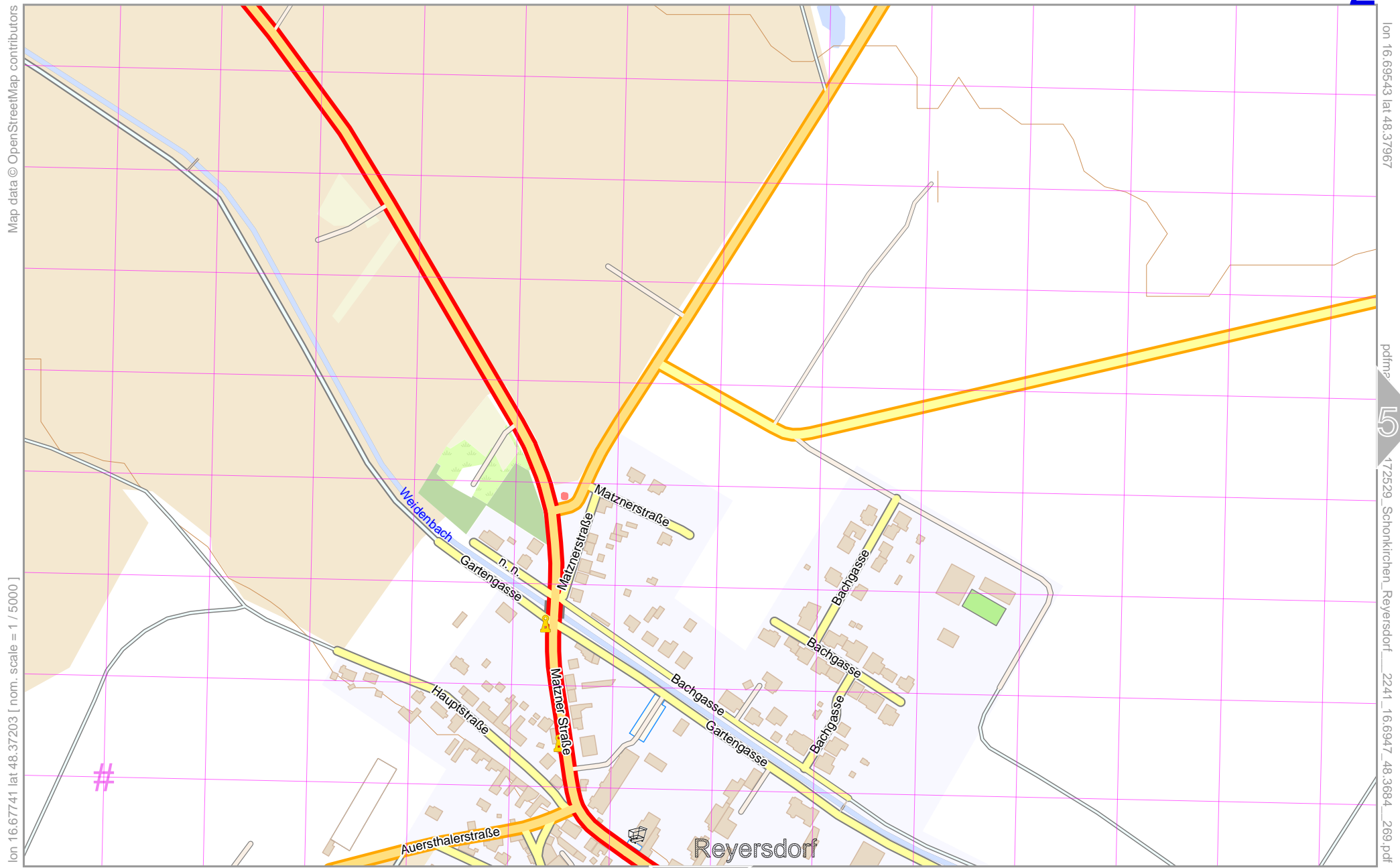


Schönkirchen-Reyersdorf | 2241

2



Map data © OpenStreetMap contributors

lon 16.67741 lat 48.37203 [nom. scale = 1 / 5000]

lon 16.69543 lat 48.37967

pdfmap

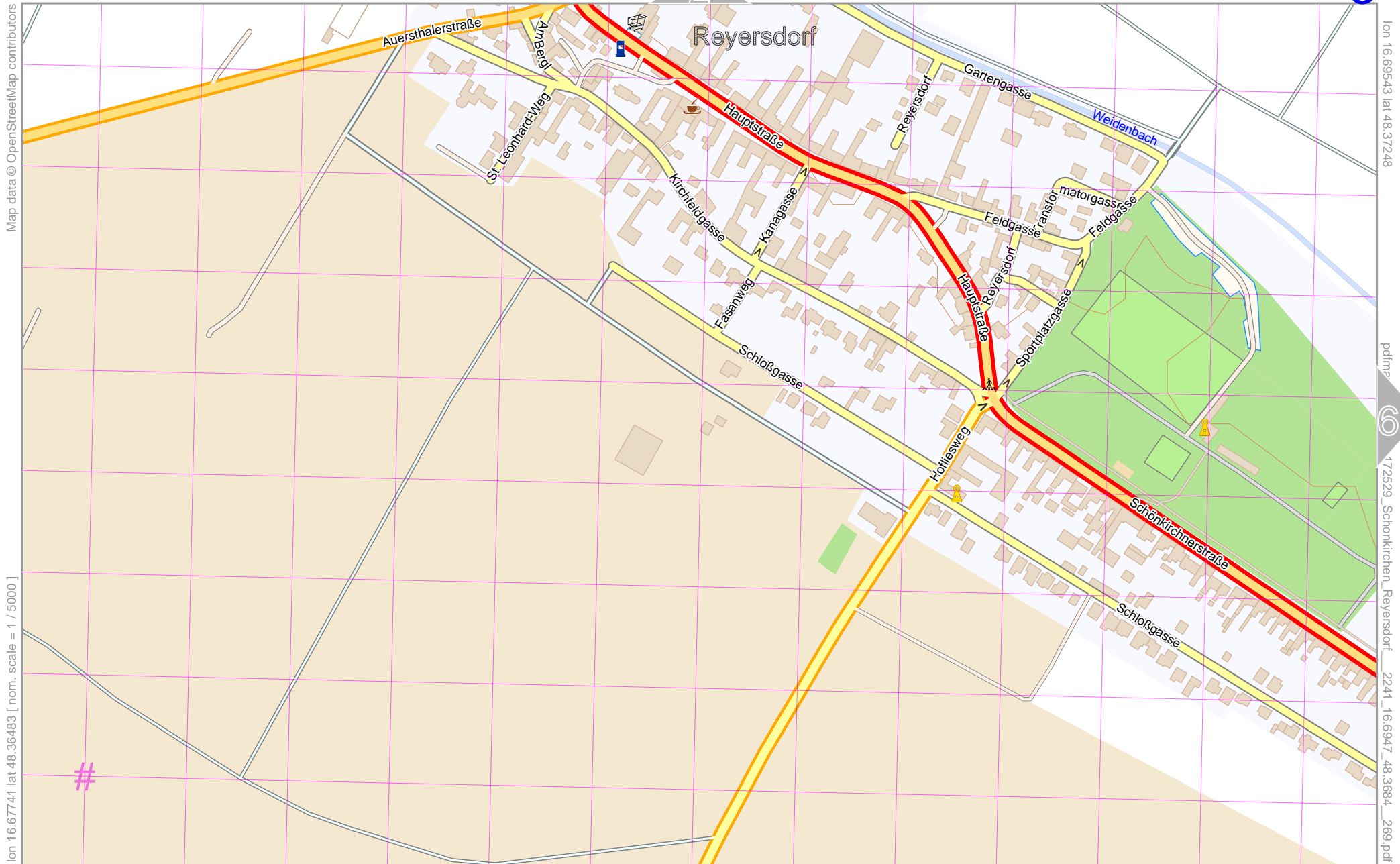
15

172529_Schönkirchen_Reyersdorf_2241_16.6947_48.3684_269.pdf

UTM: 33 U easting 624.30 km northing 5359.10 km
UTM-Grid-width = 100m
Contour interval = 20m

3

Schönkirchen-Reyersdorf | 2241



Map data © OpenStreetMap contributors

lon 16.67741 lat 48.36483 [nom. scale = 1 / 5000]

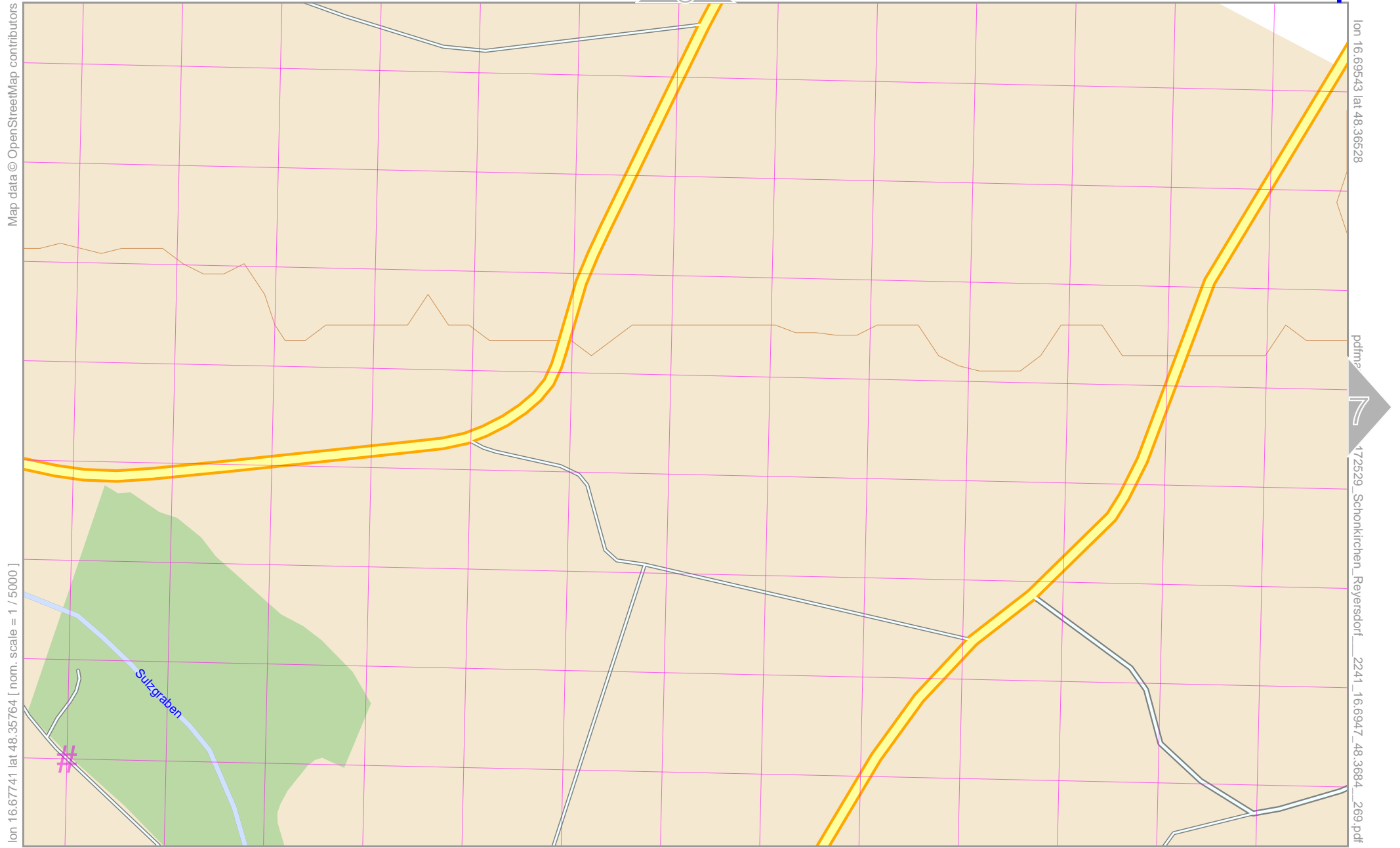
lon 16.69543 lat 48.37248

pdfmap

172529_Schönkirchen_Reyersdorf_2241_16.6947_48.3684_269.pdf

UTM: 33 U easting 624.30 km northing 5358.30 km
UTM-Grid-width = 100m
Contour interval = 20m

Schönkirchen-Reyersdorf | 2241



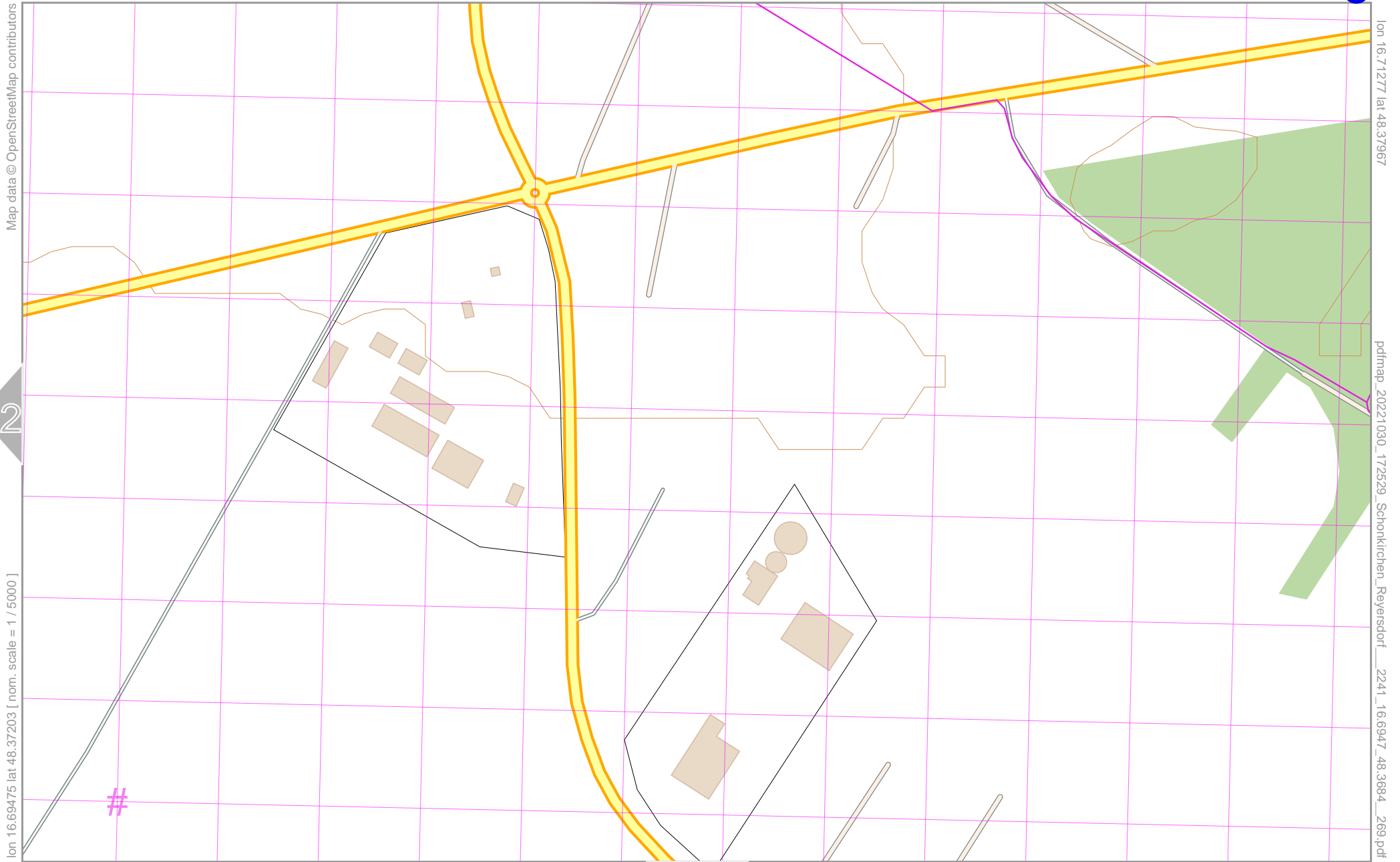
Map data © OpenStreetMap contributors

lon 16.67741 lat 48.35764 [nom. scale = 1 / 5000]

UTM: 33 U easting 624.30 km northing 5357.50 km
UTM-Grid-width = 100m
Contour interval = 20m

Schönkirchen-Reyersdorf | 2241

5



Map data © OpenStreetMap contributors

lon 16.69475 lat 48.37203 [nom. scale = 1 / 5000]

UTM: 33 U easting 625.60 km northing 5359.10 km

UTM-Grid-width = 100m
Contour interval = 20m

5



7

 www.milvusmap.eu 

Schönkirchen-Reyersdorf | 2241

