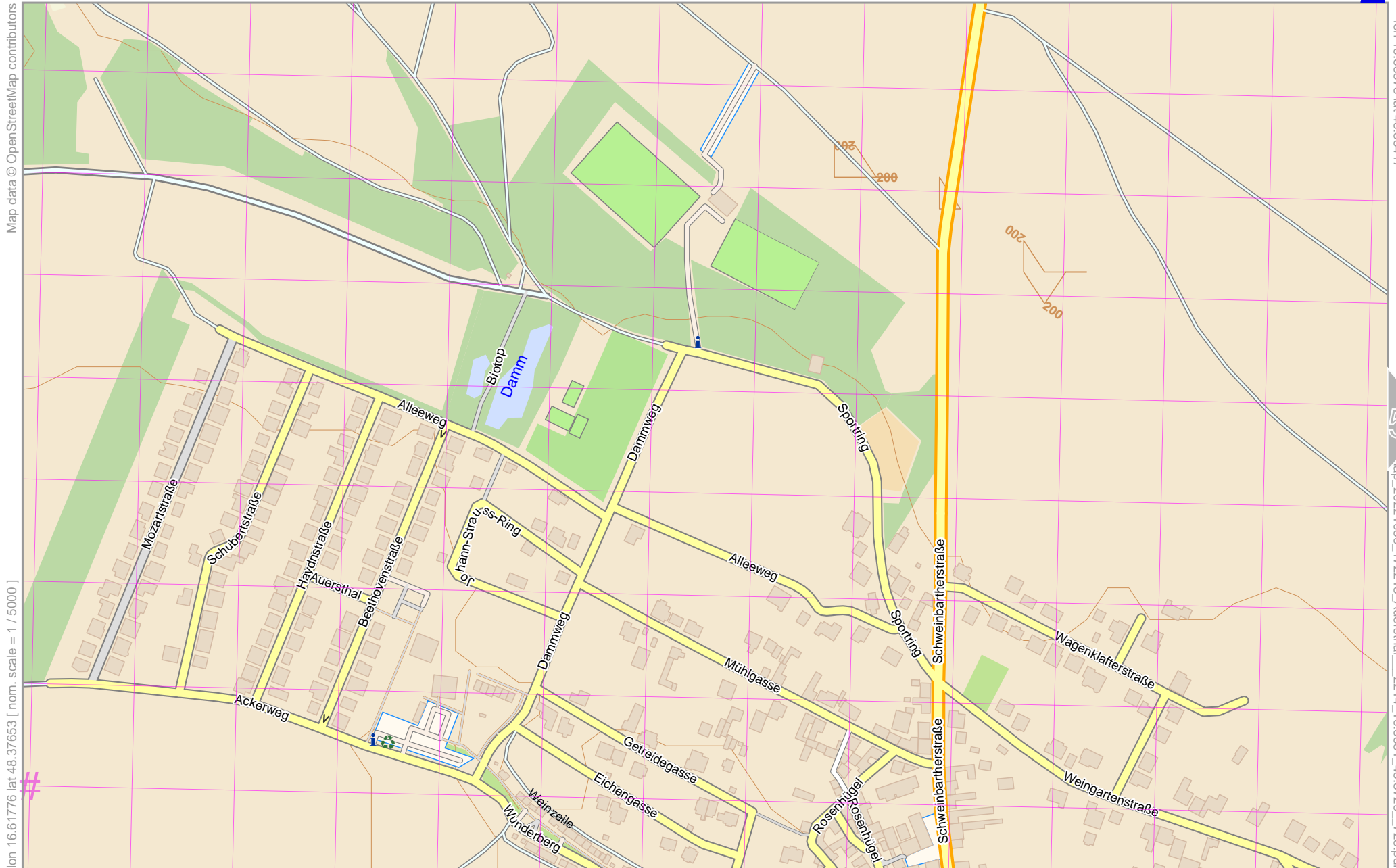


Map data © OpenStreetMap contributors

Auersthal | 2214



Map data © OpenStreetMap contributors

lon 16.63678 lat 48.38417

lon 16.61776 lat 48.37653 [nom. scale = 1 / 5000]

5

map 20221030_172213_Auersthal_2214_166367_483729_728.pdf

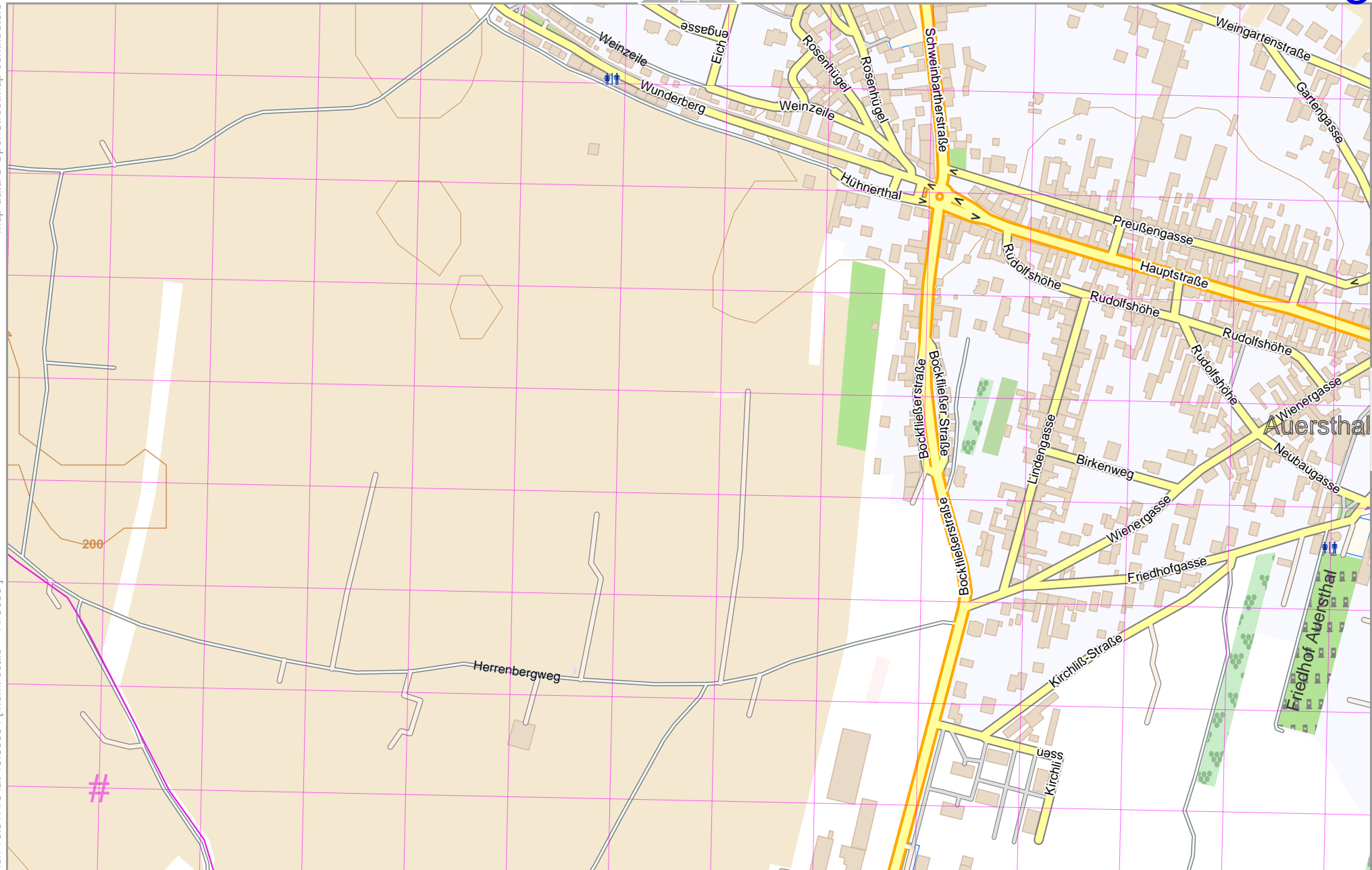
UTM: 33 U easting 619.80 km northing 5359.50 km
 UTM-Grid-width = 100m
 Contour interval = 20m

3

Auersthal | 2214

Map data © OpenStreetMap contributors

lon 16.61776 lat 48.36934 [nom. scale = 1 / 5000]

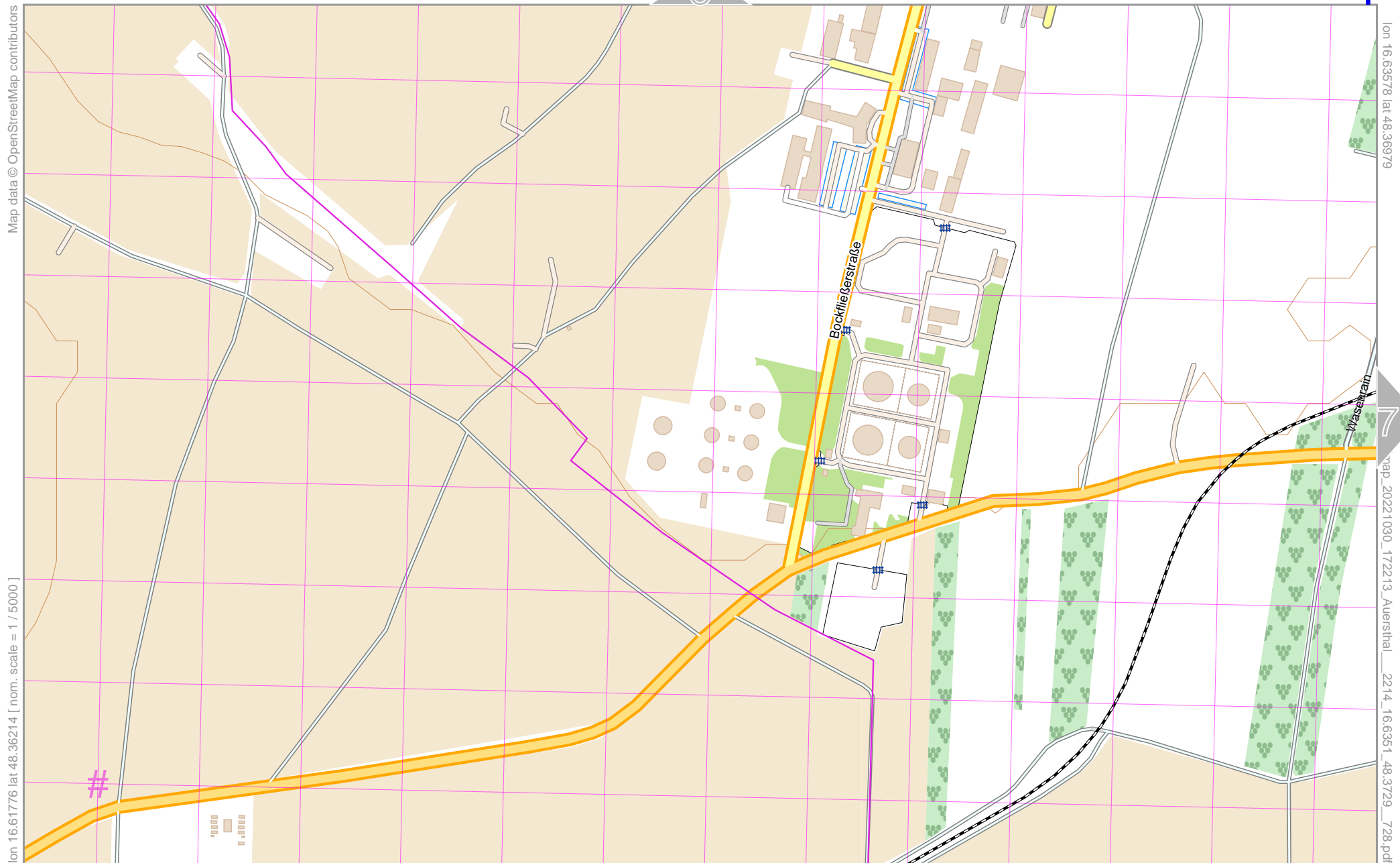


UTM: 33 U easting 619.90 km northing 5358.70 km
 UTM-Grid-width = 100m
 Contour interval = 20m

lon 16.63578 lat 48.37698

map 20221030_172213_Auersthal_2214_166351_483729_728.pdf

Auersthal | 2214



Map data © OpenStreetMap contributors

lon 16.61776 lat 48.36214 [nom. scale = 1 / 5000]

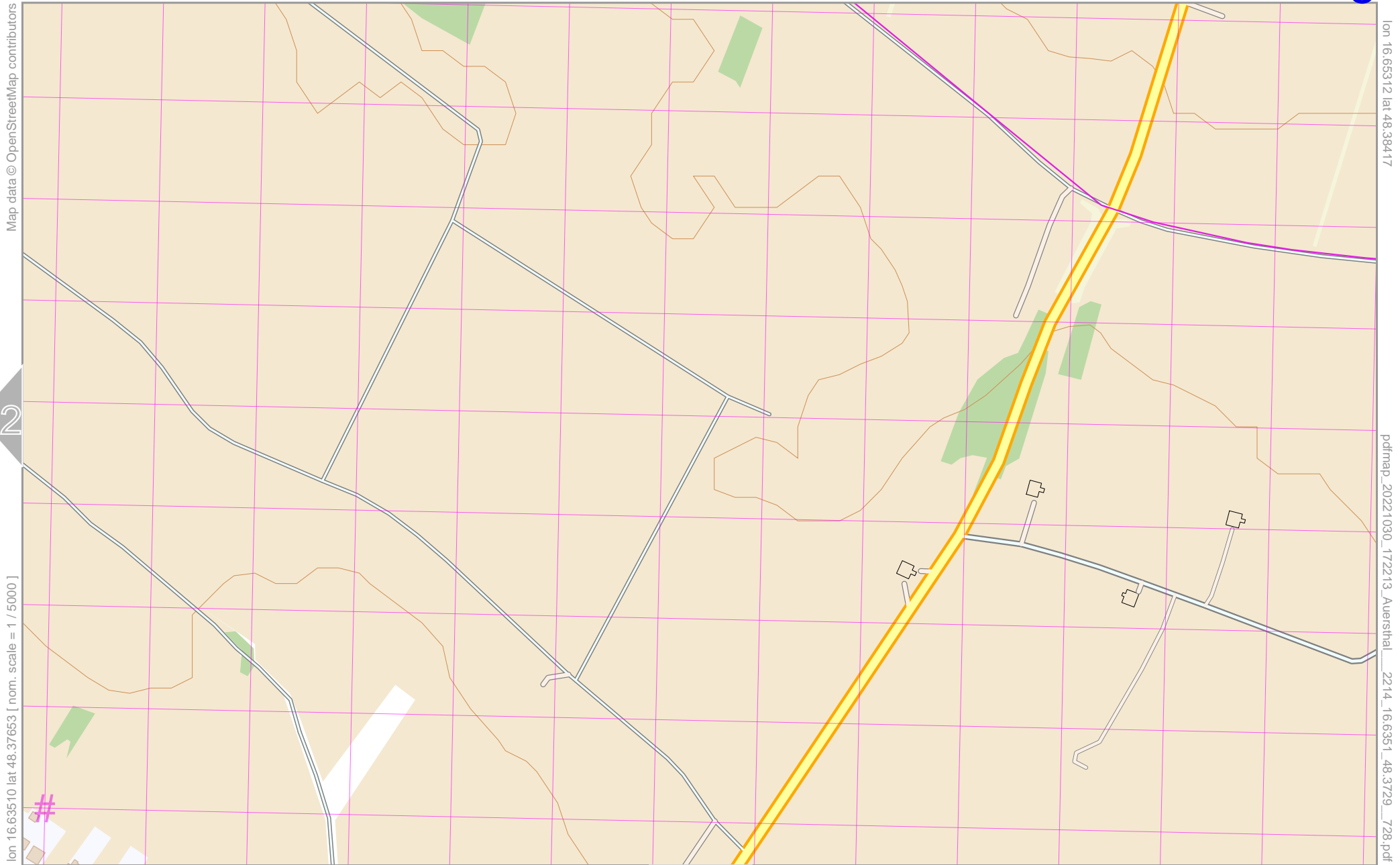
lon 16.63578 lat 48.36979

map 20221030_172213_Auersthal_2214_166351_483729_728.pdf

UTM: 33 U easting 619.90 km northing 5357.90 km
 UTM-Grid-width = 100m
 Contour interval = 20m

Auersthal | 2214

5



Map data © OpenStreetMap contributors

lon 16.65312 lat 48.38417

pdfmap_20221030_172213_Auersthal_2214_166351_48.3729_728.pdf

lon 16.63510 lat 48.37653 [nom. scale = 1 / 5000]

2

6

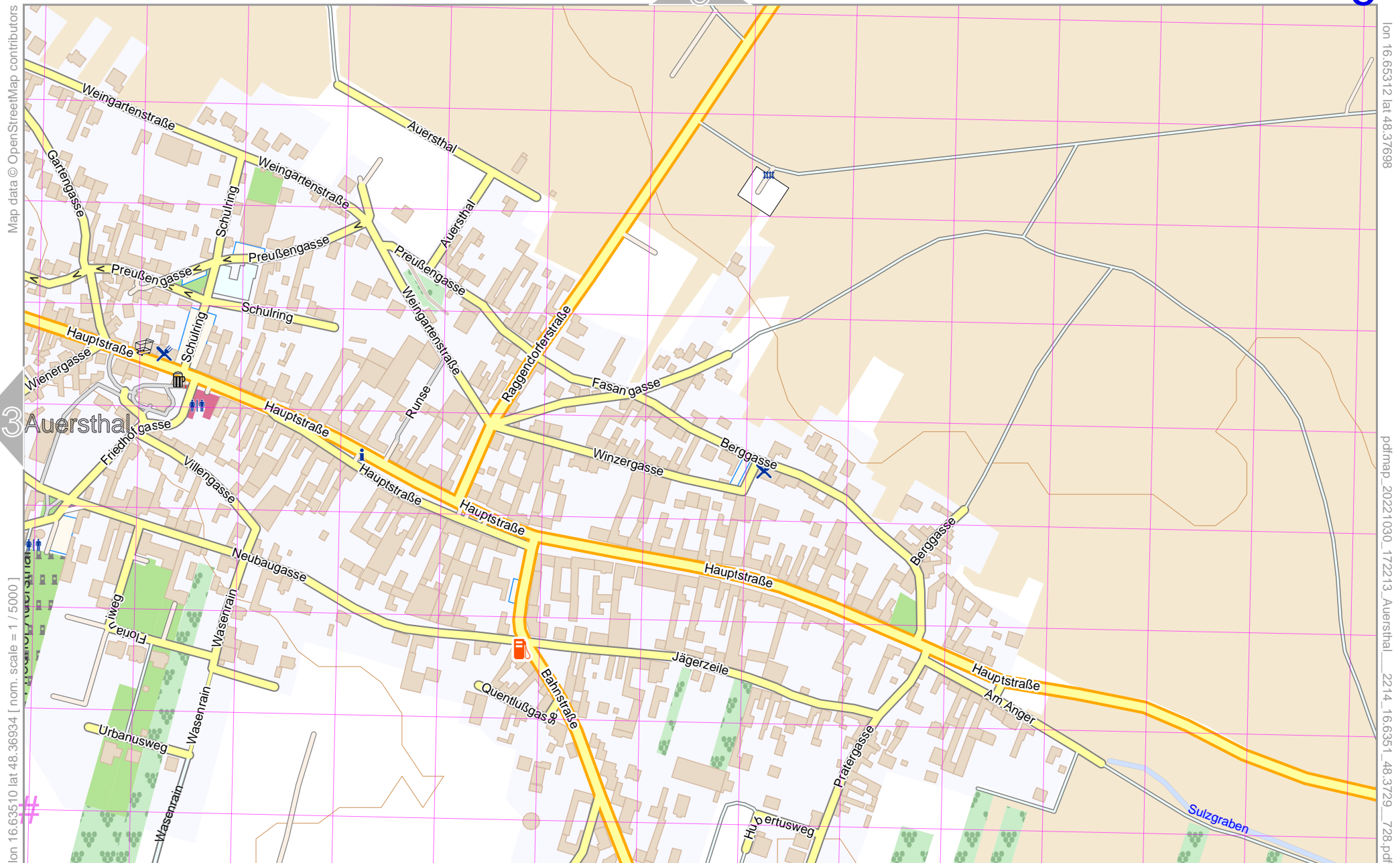
UTM: 33 U easting 621.10 km northing 5359.50 km

UTM-Grid-width = 100m
Contour interval = 20m

Auersthal | 2214

6

5



Map data © OpenStreetMap contributors

lon 16.6312 lat 48.37698

lon 16.63510 lat 48.36934 [nom. scale = 1 / 5000]

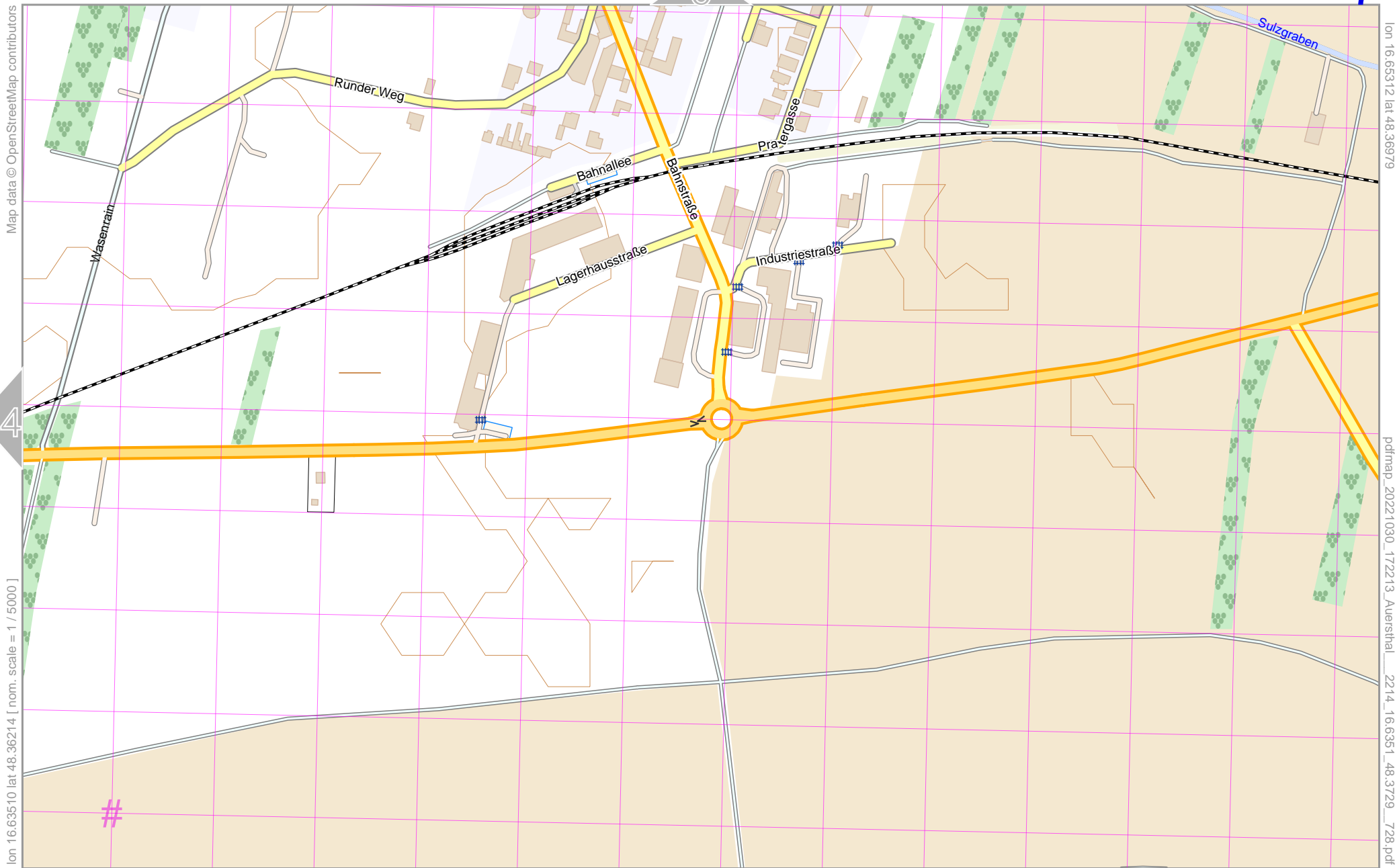
pdfmap_20221030_172213_Auersthal_2214_16.6351_48.3729_728.pdf

UTM: 33 U easting 621.10 km northing 5358.70 km

UTM-Grid-width = 100m
Contour interval = 20m

Auersthal | 2214

7



Map data © OpenStreetMap contributors

lon 16.65312 lat 48.36979

lon 16.63510 lat 48.36214 [nom. scale = 1 / 5000]

pdfmap_20221030_172213_Auersthal_2214_166351_483729_728.pdf

UTM: 33 U easting 621.20 km northing 5357.90 km
 UTM-Grid-width = 100m
 Contour interval = 20m