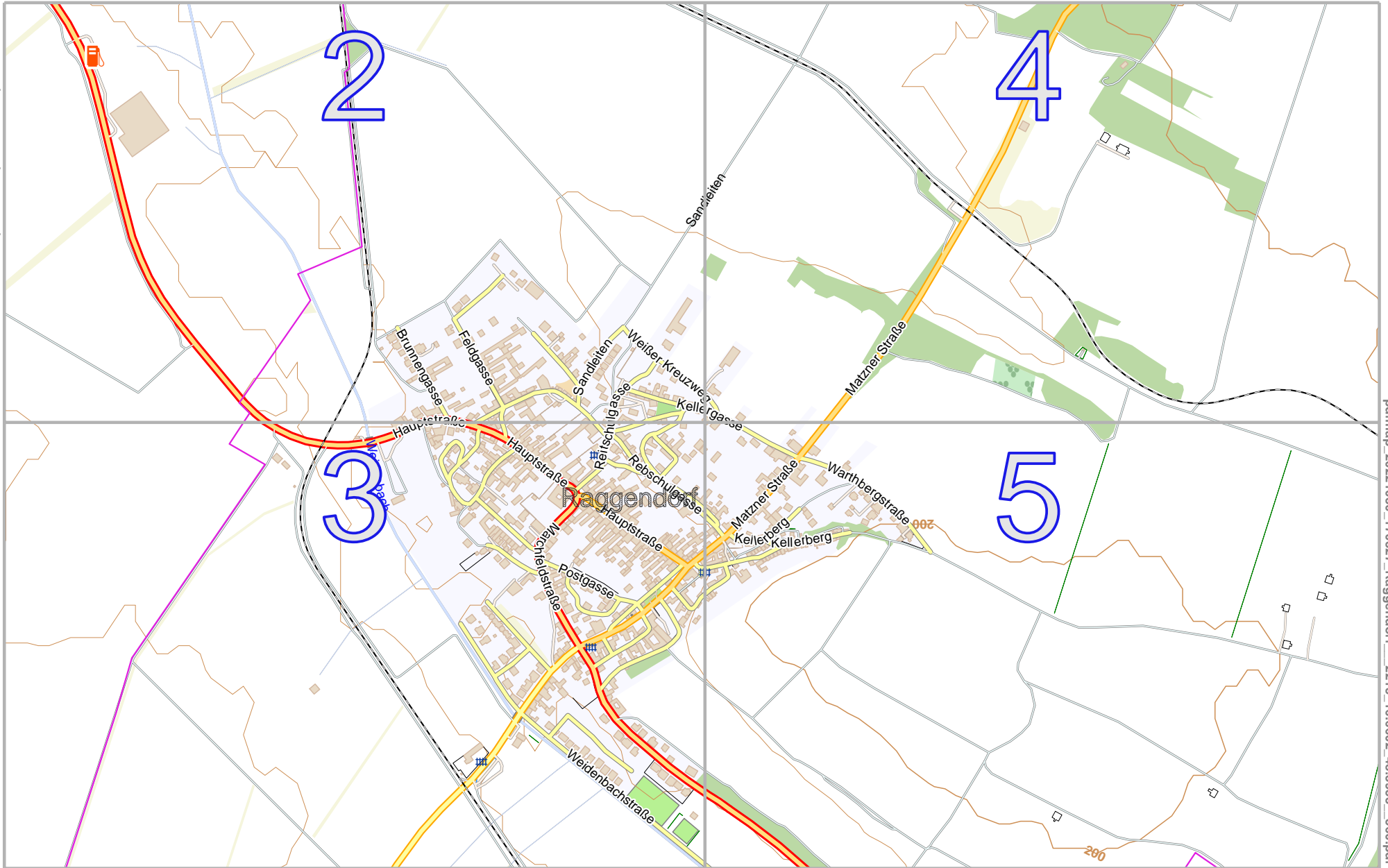


Raggendorf | 2215

lon 16.67826 lat 48.40297

Map data © OpenStreetMap contributors

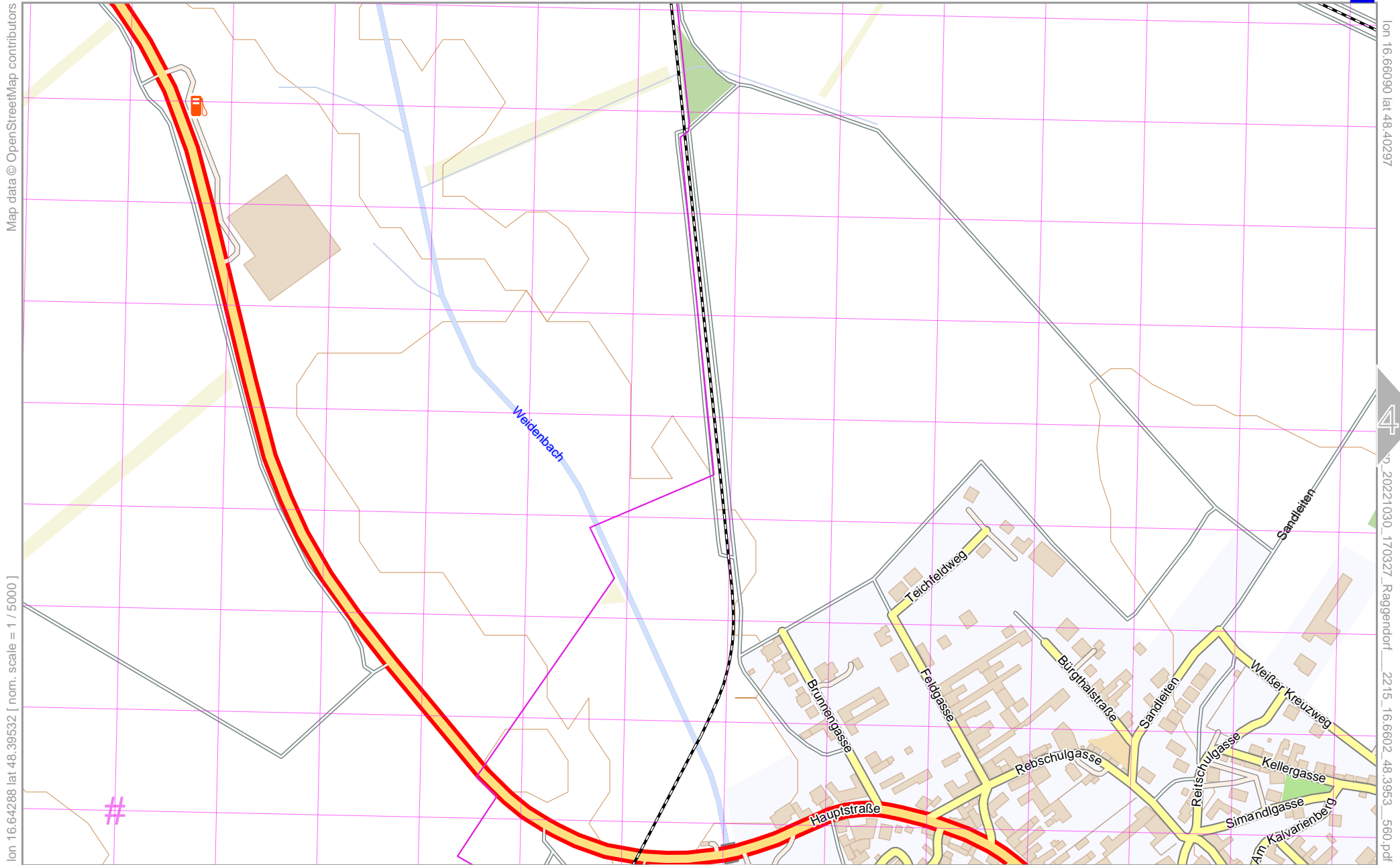


pdfmap_20221030_170327_Raggendorf_2215_16.6602_48.3953_560.pdf

lon 16.64288 lat 48.38813
[nom. scale = 1 / 10000]

Raggendorf | 2215

2



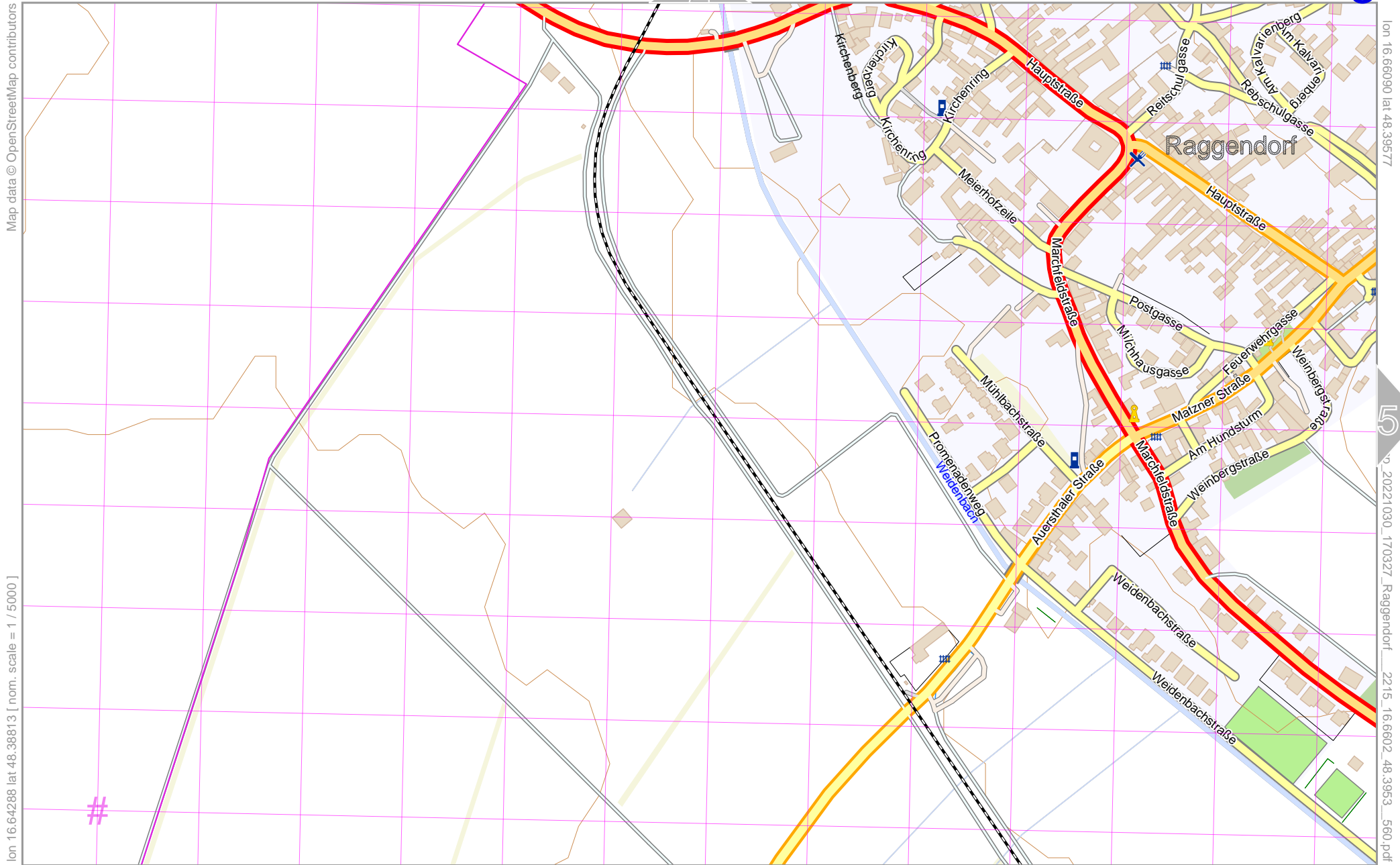
Map data © OpenStreetMap contributors

lon 16.64288 lat 48.39532 [nom. scale = 1 / 5000]

lon 16.66090 lat 48.40297
20221030_170327_Raggendorf_2215_16.6602_48.3953_560.pdf

UTM: 33 U easting 621.70 km northing 5361.60 km
UTM-Grid-width = 100m
Contour interval = 20m

Raggendorf | 2215



Map data © OpenStreetMap contributors

lon 16.64288 lat 48.38813 [nom. scale = 1 / 5000]

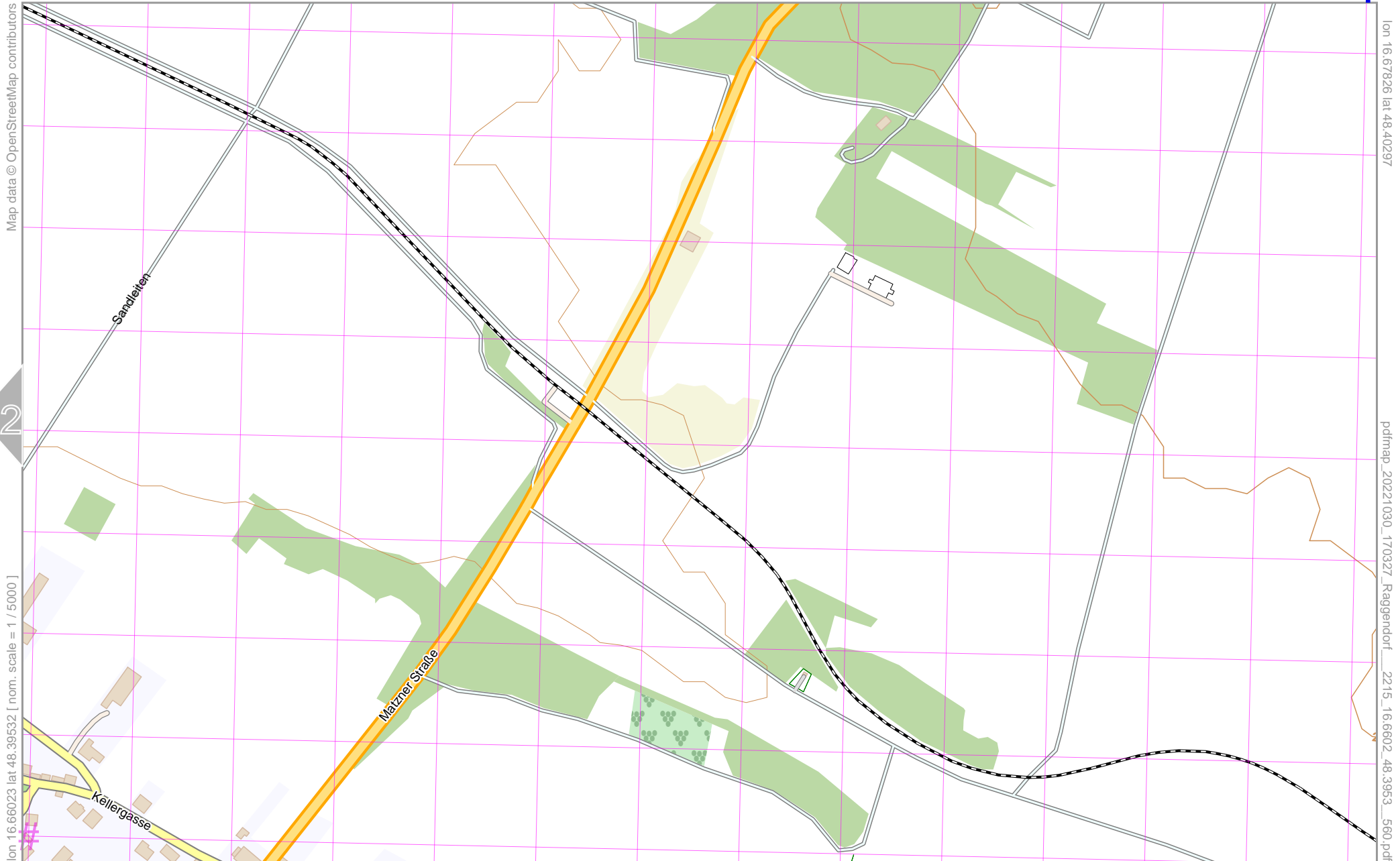
UTM: 33 U easting 621.70 km northing 5360.80 km
 UTM-Grid-width = 100m
 Contour interval = 20m

lon 16.66090 lat 48.39577

lon 16.66090 lat 48.39577 Raggendorf 2215_16.6602_48.3953_560.pdf

Raggendorf | 2215

4



Map data © OpenStreetMap contributors

lon 16.66023 lat 48.39532 [nom. scale = 1 / 5000]

lon 16.67826 lat 48.40297

pdfmap_20221030_170327_Raggendorf_2215_16.6602_48.3953_560.pdf

UTM: 33 U easting 622.90 km northing 5361.60 km
 UTM-Grid-width = 100m
 Contour interval = 20m

2

5

Raggendorf | 2215

4

5

Map data © OpenStreetMap contributors

lon 16.67826 lat 48.39577

lon 16.66023 lat 48.38813 [nom. scale = 1 / 5000]

pdfmap_20221030_170327_Raggendorf_2215_16.6602_48.3953_560.pdf



UTM: 33 U easting 623.00 km northing 5360.80 km
 UTM-Grid-width = 100m
 Contour interval = 20m