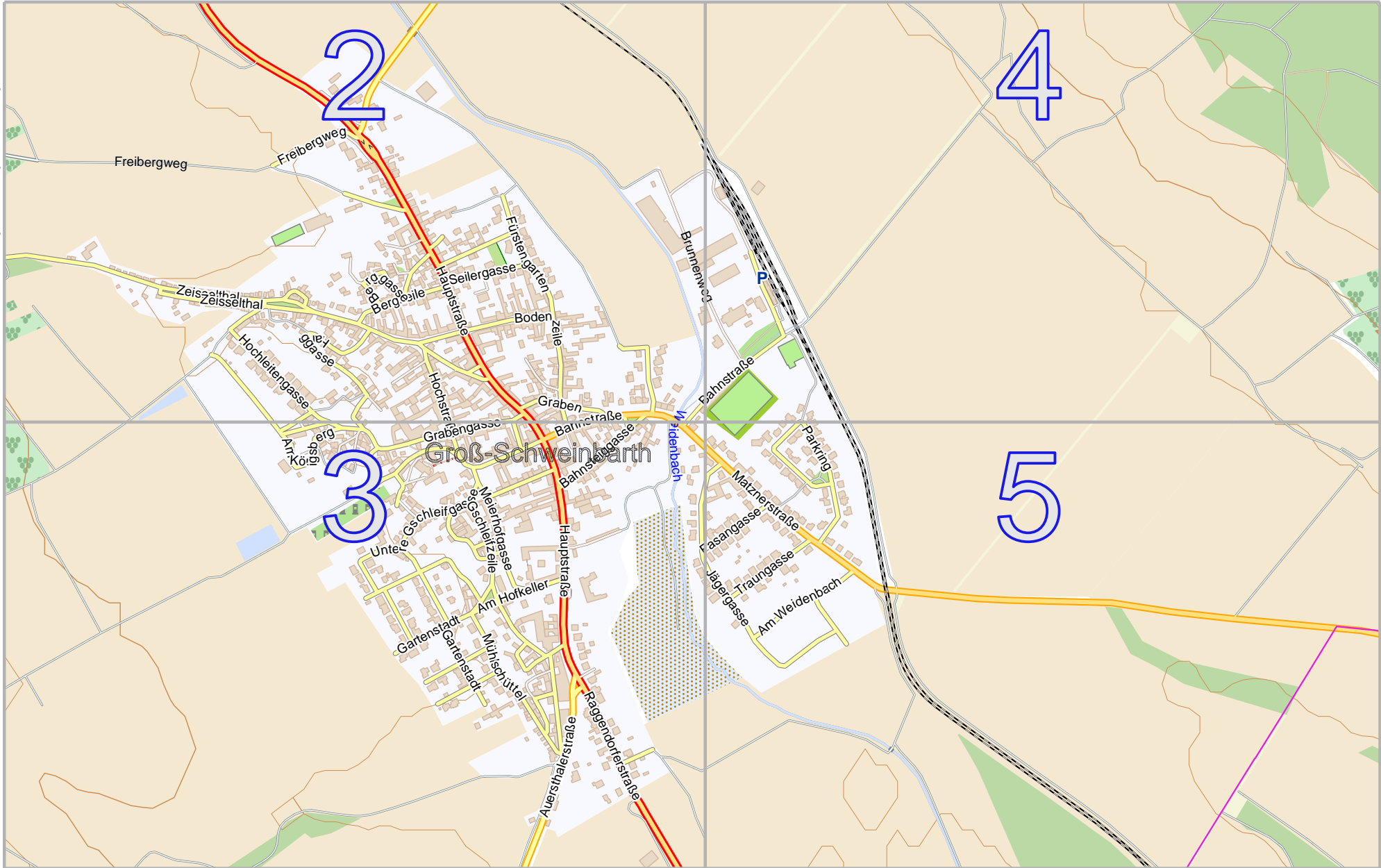


# Groß-Schweinbarth | 2221

lon 16.65616 lat 48.42265

Map data © OpenStreetMap contributors



pdfmap\_20221030\_170051\_Gros\_Schweinbarth\_2221\_16.6381\_48.4150\_288.pdf

lon 16.62077 lat 48.40781  
[ nom. scale = 1 / 10000 ]

# Groß-Schweinbarth | 2221



Map data © OpenStreetMap contributors

lon 16.63980 lat 48.42265

lon 16.62077 lat 48.41501 [ nom. scale = 1 / 5000 ]

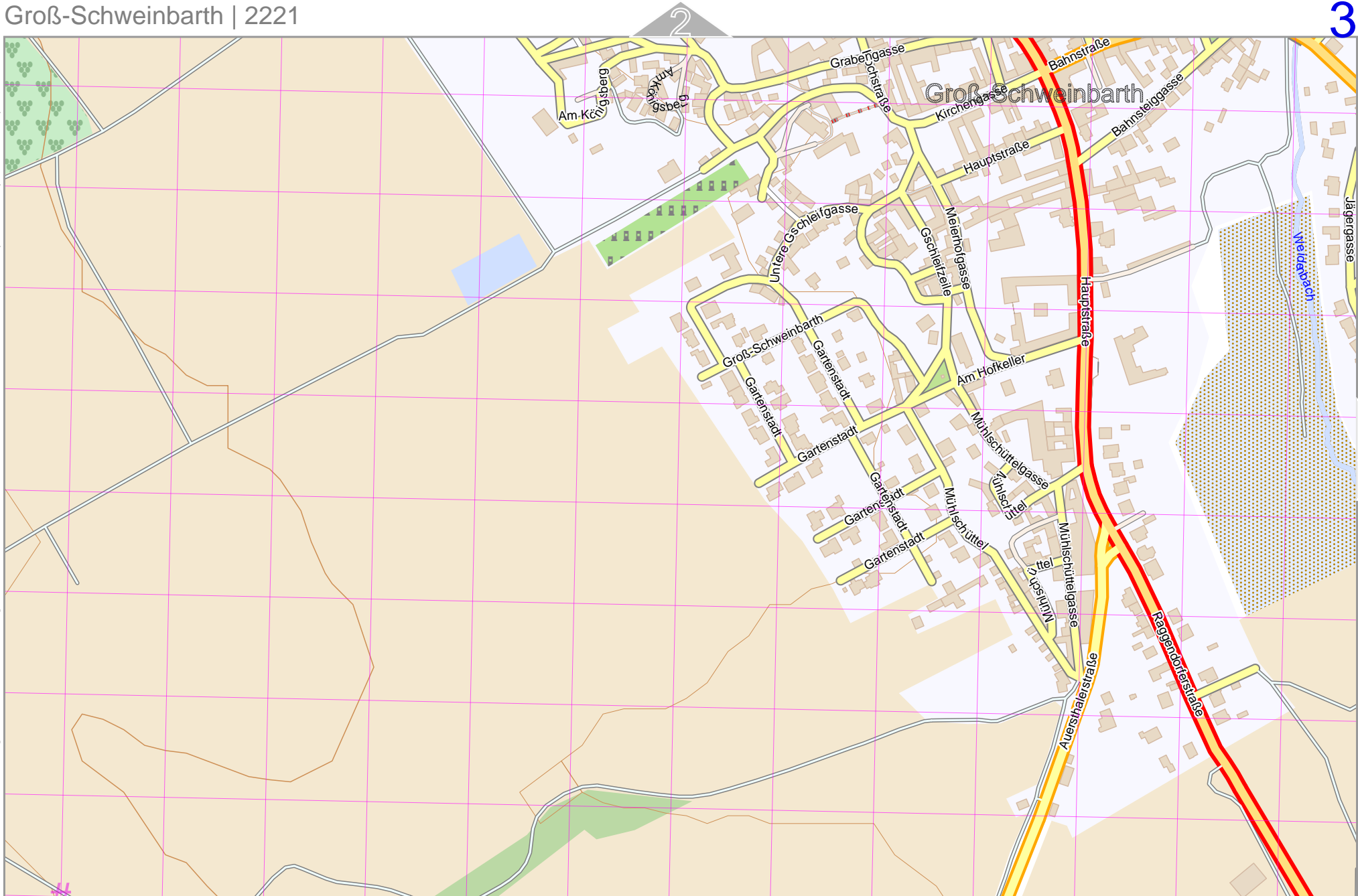
1030\_170051\_Gros\_Schweinbarth\_2221\_166381\_484150\_288.pdf

# UTM: 33T Easting 620.00 km northing 5363.70 km  
 UTM-Grid-width = 100m  
 Contour interval = 20m

# Groß-Schweinbarth | 2221

Map data © OpenStreetMap contributors

lon 16.62077 lat 48.40781 [ nom. scale = 1 / 5000 ]



# UTM 18 U easting 620.00 km northing 5362.90 km  
 UTM-Grid-width = 100m  
 Contour interval = 20m

lon 16.63980 lat 48.41546

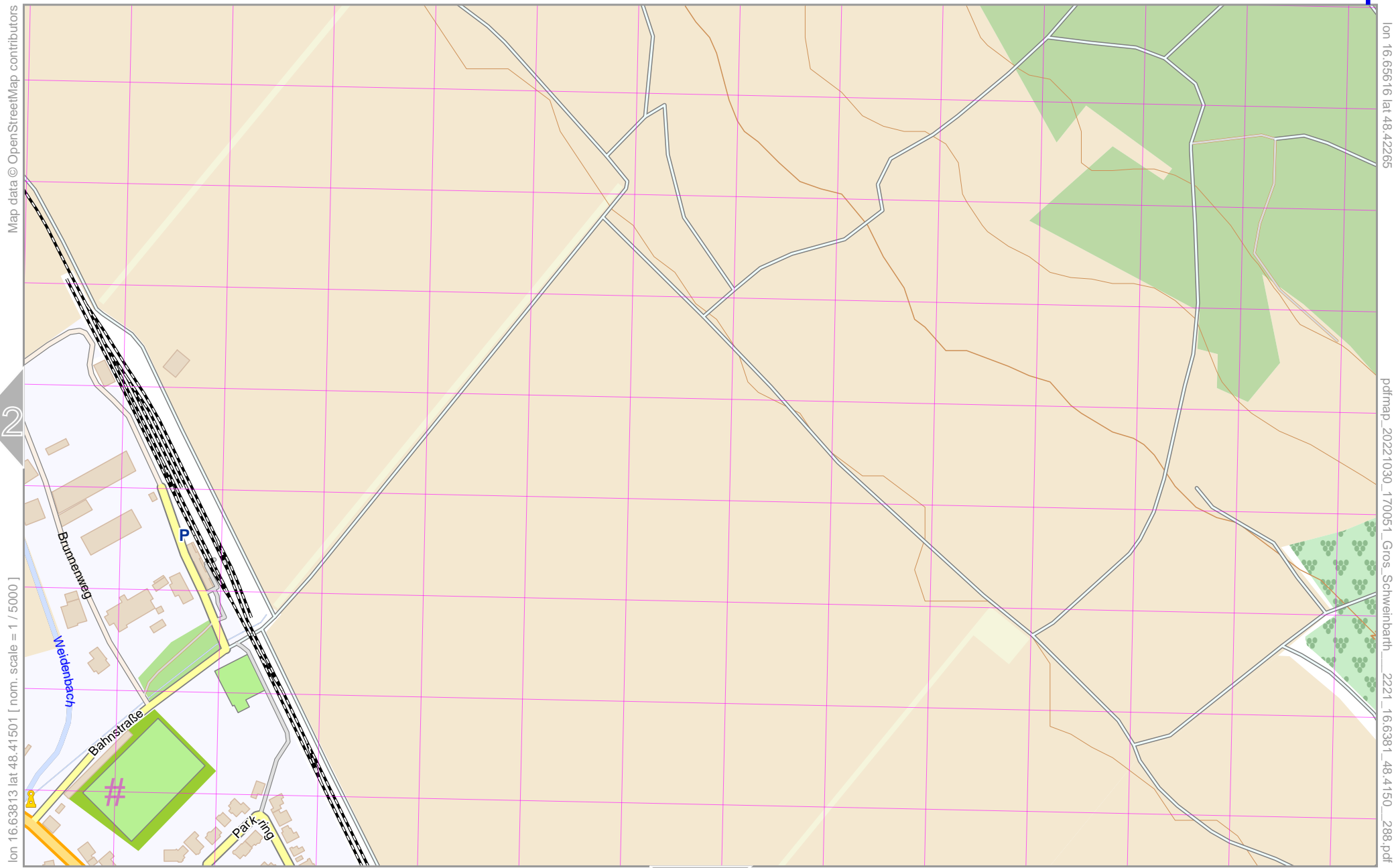
lon 16.63980 lat 48.41546

3

5

# Groß-Schweinbarth | 2221

4



Map data © OpenStreetMap contributors

lon 16.65616 lat 48.42265

pdfmap\_20221030\_170051\_Gros\_Schweinbarth\_2221\_166381\_484150\_288.pdf

lon 16.63813 lat 48.41501 [ nom. scale = 1 / 5000 ]

2

5

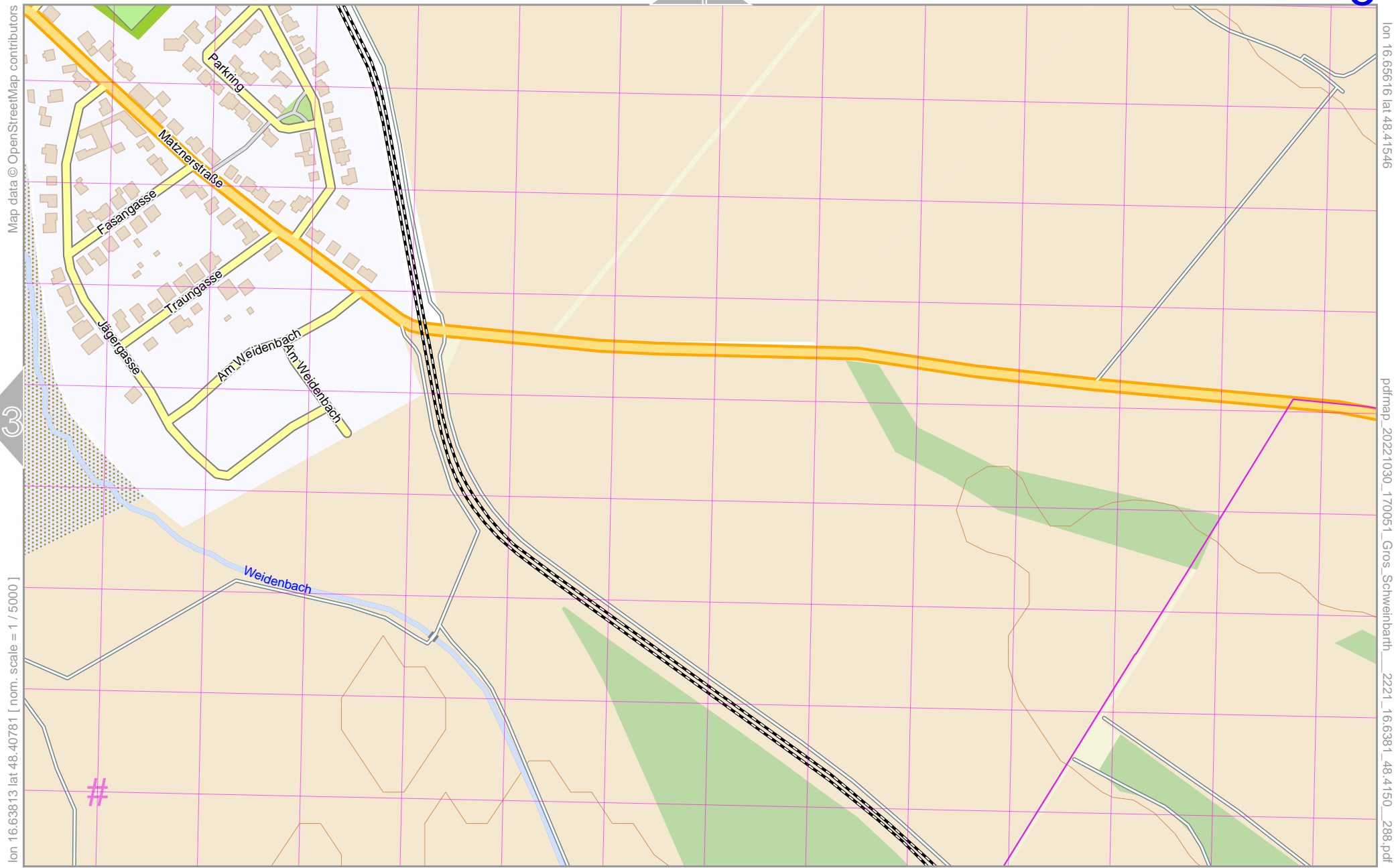
# UTM: 33 U easting 621.30 km northing 5363.80 km  
 UTM-Grid-width = 100m  
 Contour interval = 20m



# Groß-Schweinbarth | 2221

4

5



Map data © OpenStreetMap contributors

lon 16.63813 lat 48.40781 [ nom. scale = 1 / 5000 ]

lon 16.65616 lat 48.41546

pdfmap\_20221030\_170051\_Gros\_Schweinbarth\_2221\_166381\_484150\_288.pdf

#

# UTM: 33 U easting 621.30 km northing 5363.00 km  
 UTM-Grid-width = 100m  
 Contour interval = 20m