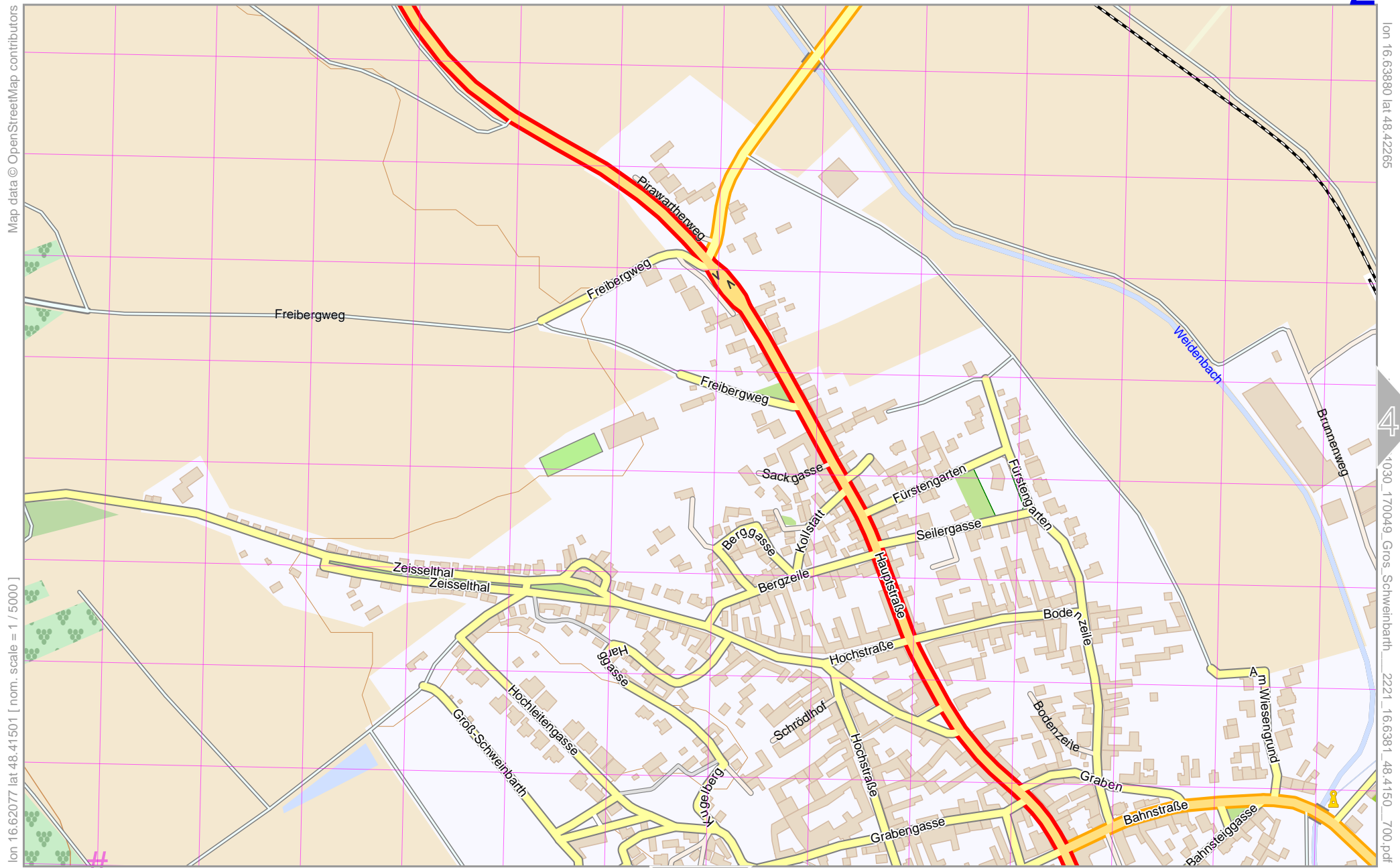


Groß-Schweinbarth | 2221



Map data © OpenStreetMap contributors

lon 16.63980 lat 48.42265

lon 16.62077 lat 48.41501 [nom. scale = 1 / 5000]

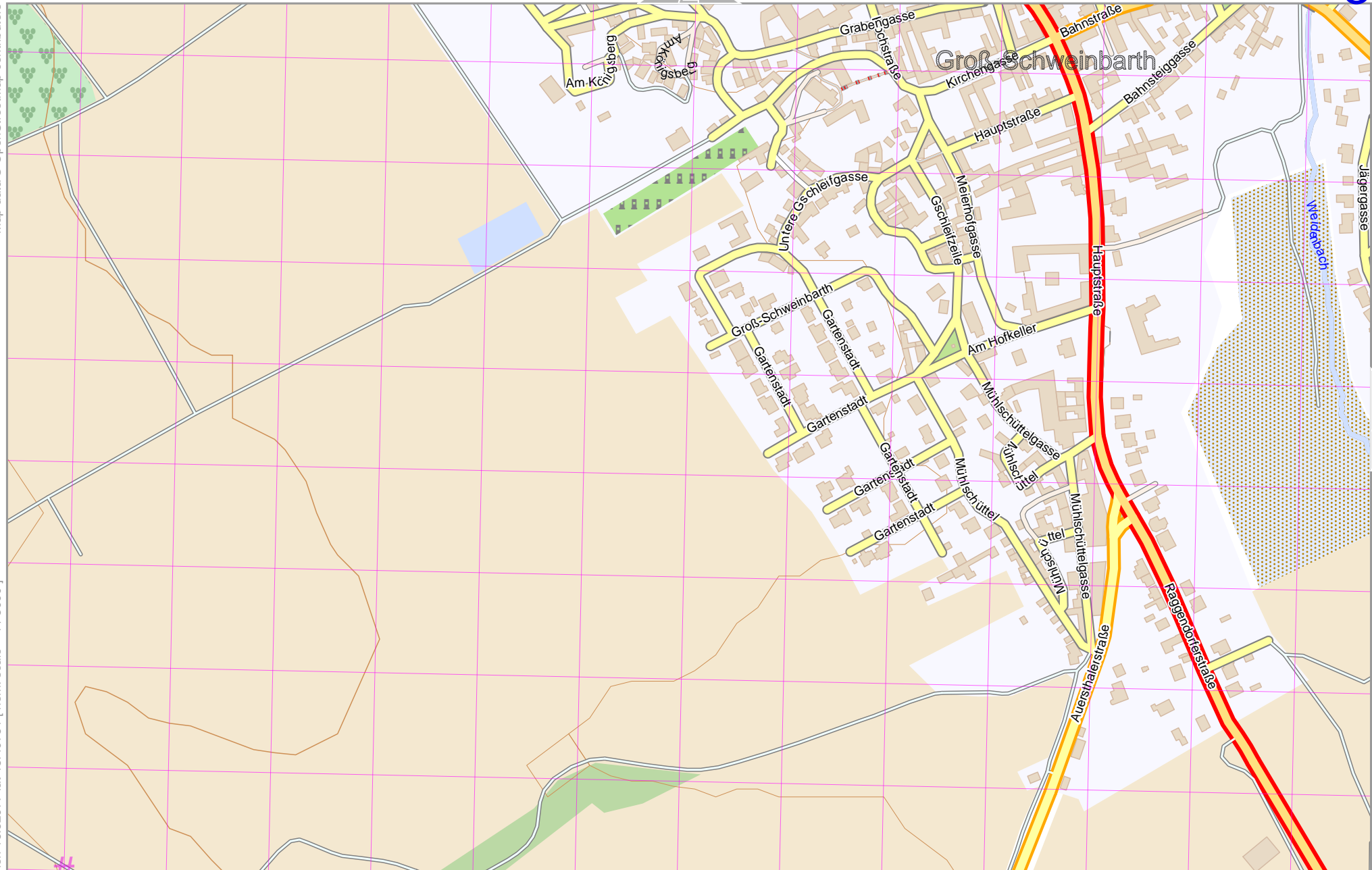
1030_170049_Gros_Schweinbarth_2221_166381_484150_700.pdf

UTM: 33T Easting 620.00 km northing 5363.70 km
 UTM-Grid-width = 100m
 Contour interval = 20m

Groß-Schweinbarth | 2221

Map data © OpenStreetMap contributors

lon 16.62077 lat 48.40781 [nom. scale = 1 / 5000]



UTM 18 U easting 620.00 km northing 5362.90 km
 UTM-Grid-width = 100m
 Contour interval = 20m

lon 16.63980 lat 48.41546

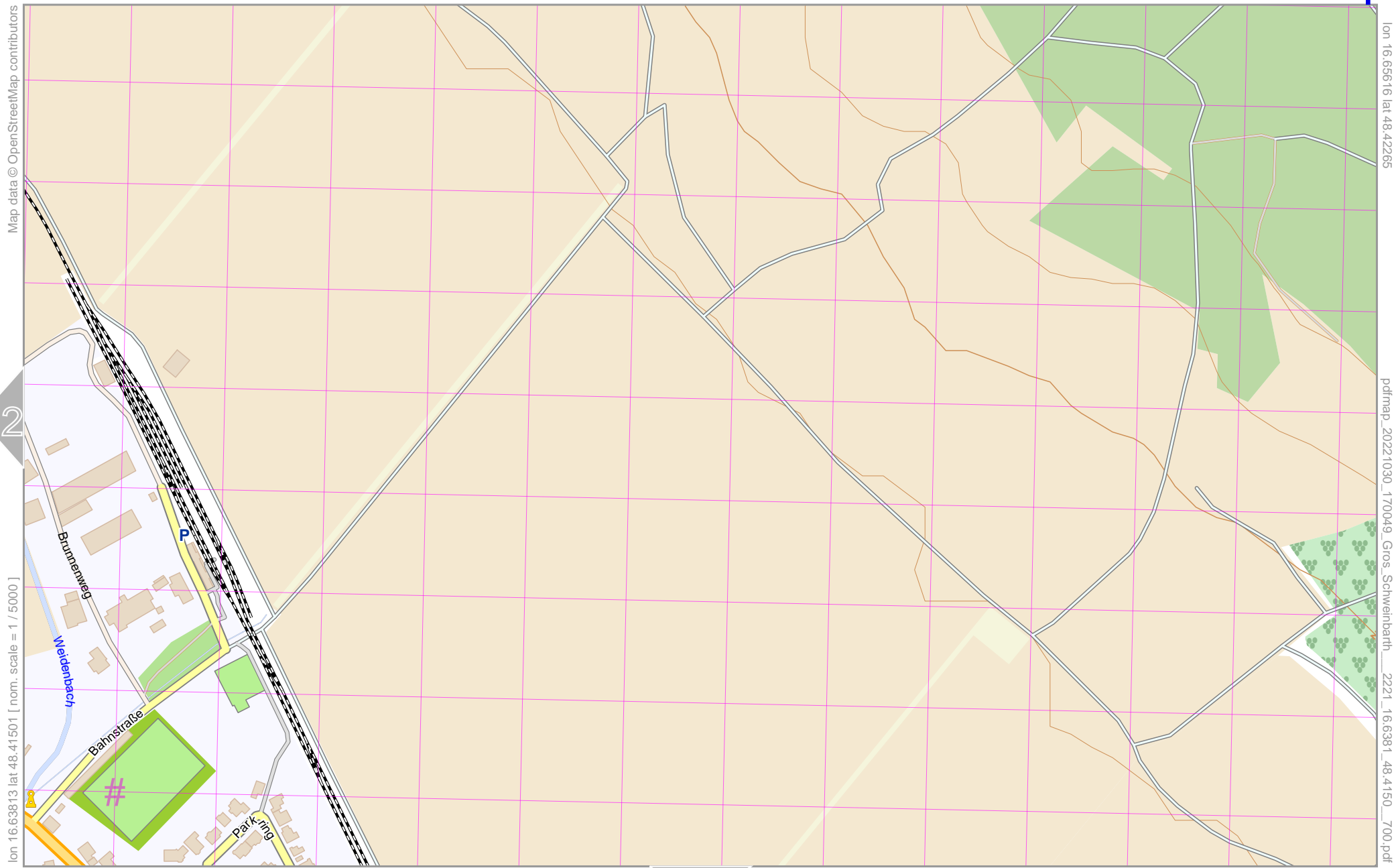
lon 16.63980 lat 48.41546

3

5

Groß-Schweinbarth | 2221

4



Map data © OpenStreetMap contributors

lon 16.63813 lat 48.41501 [nom. scale = 1 / 5000]

lon 16.65616 lat 48.42265

pdfmap_20221030_170049_Gros_Schweinbarth_2221_166381_484150_700.pdf

2

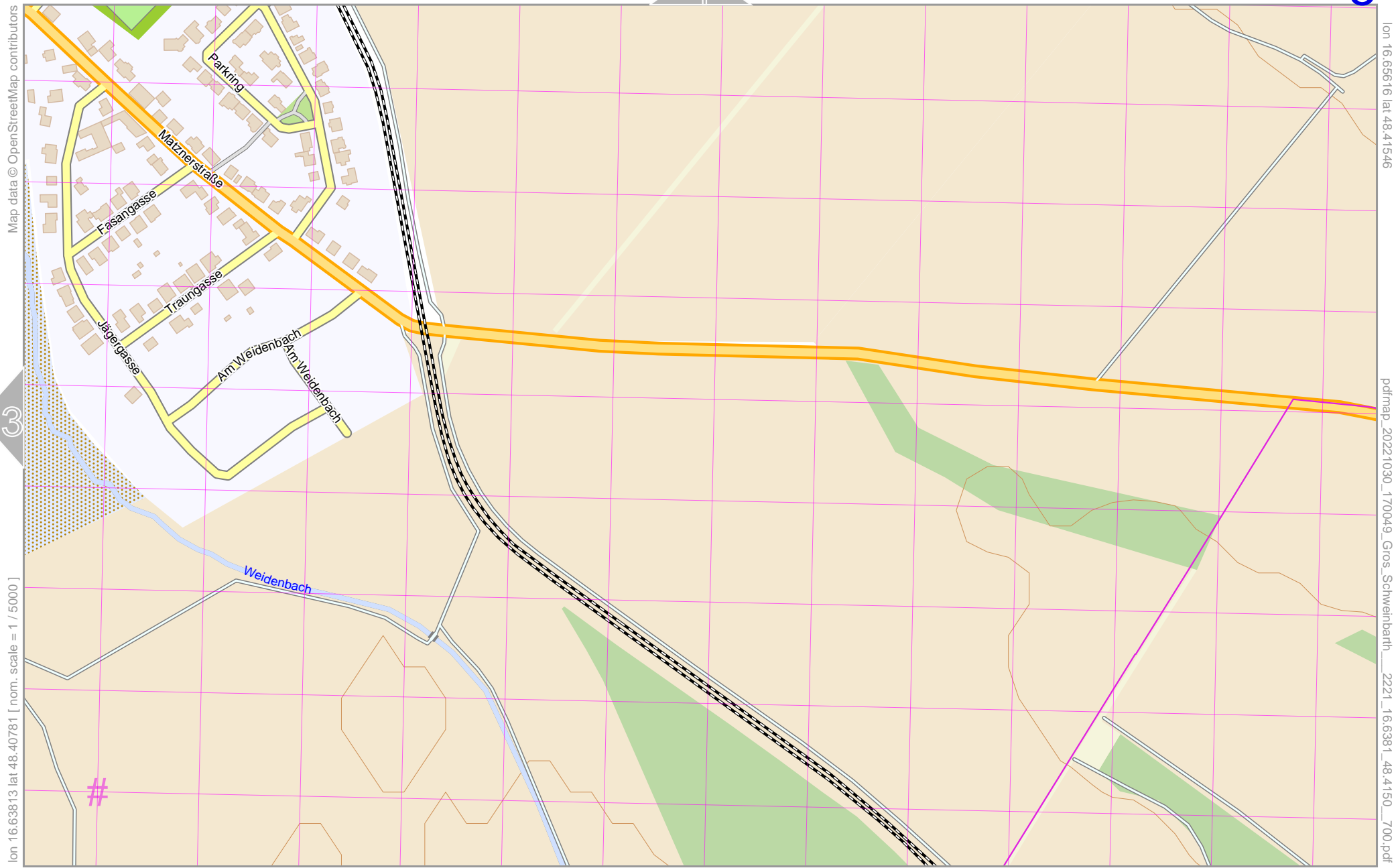
5

UTM: 33 U easting 621.30 km northing 5363.80 km
 UTM-Grid-width = 100m
 Contour interval = 20m

Groß-Schweinbarth | 2221

4

5



Map data © OpenStreetMap contributors

lon 16.63813 lat 48.40781 [nom. scale = 1 / 5000]

lon 16.65616 lat 48.41546

pdfmap_20221030_170049_Gros_Schweinbarth_2221_166381_48.4150_700.pdf

UTM: 33 U easting 621.30 km northing 5363.00 km

UTM-Grid-width = 100m
Contour interval = 20m