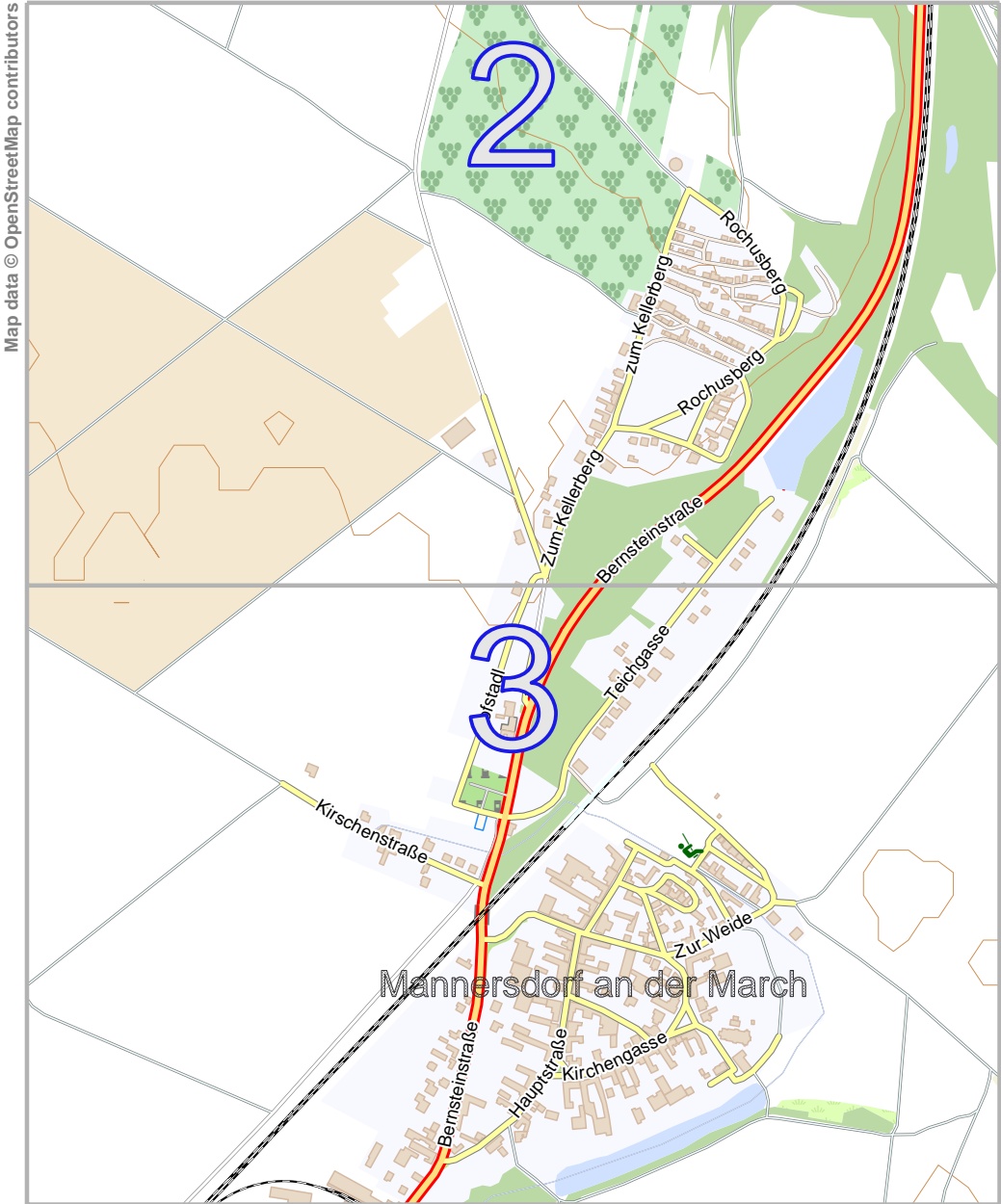


lon 16.84738 lat 48.40393



Map data © OpenStreetMap contributors

pdfmap_20221030_165128_Mannersdorf_March_2261_16.8383_48.3962_812.pdf

lon 16.82936 lat 48.38910
[nom. scale = 1 / 10000]

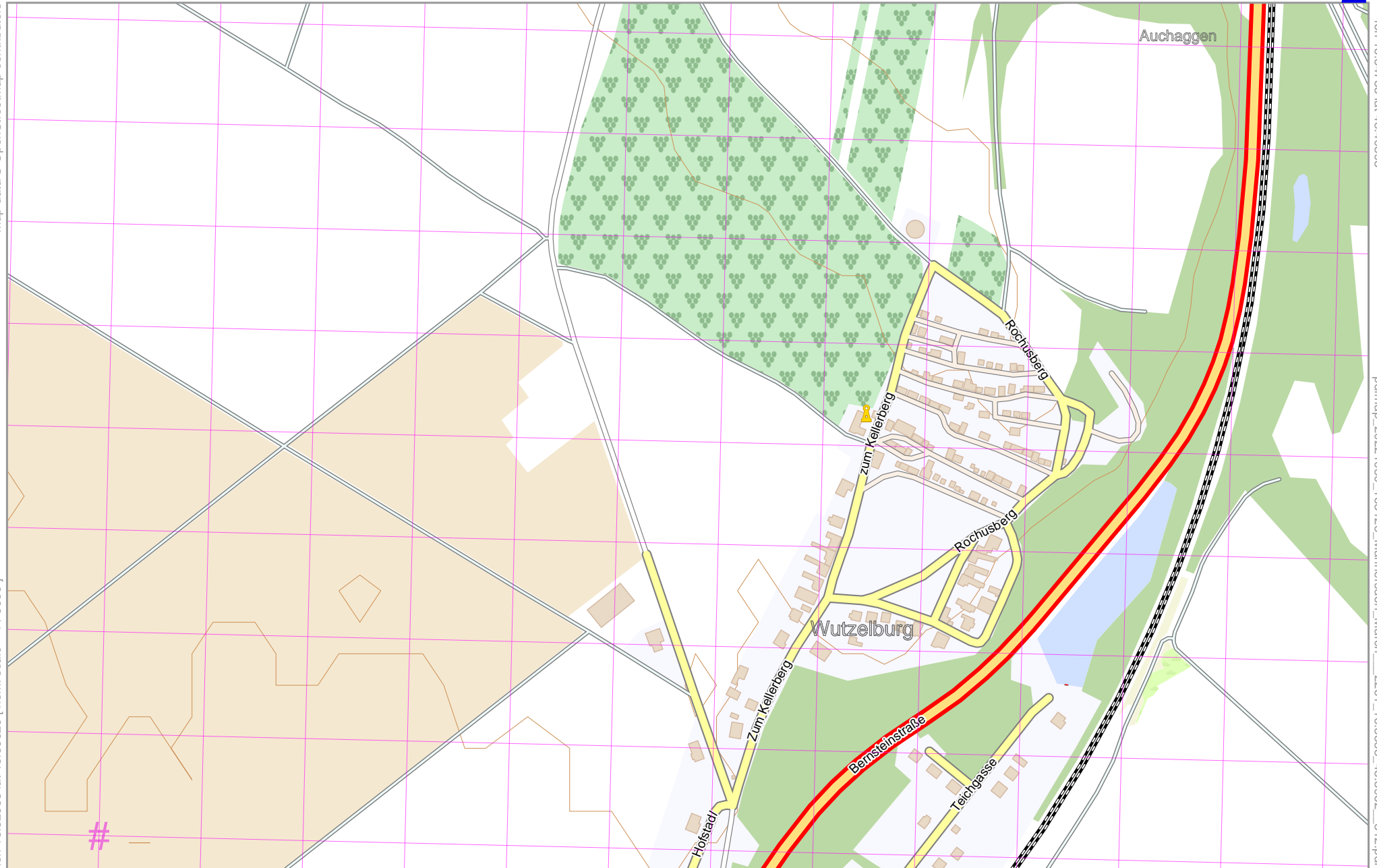
Mannersdorf/March | 2261

Map data © OpenStreetMap contributors

lon 16.82936 lat 48.39629 [nom. scale = 1 / 5000]

lon 16.84738 lat 48.40393

polimap_20221030_165128_Mannersdorf_March_2261_168383_483962_812.pdf

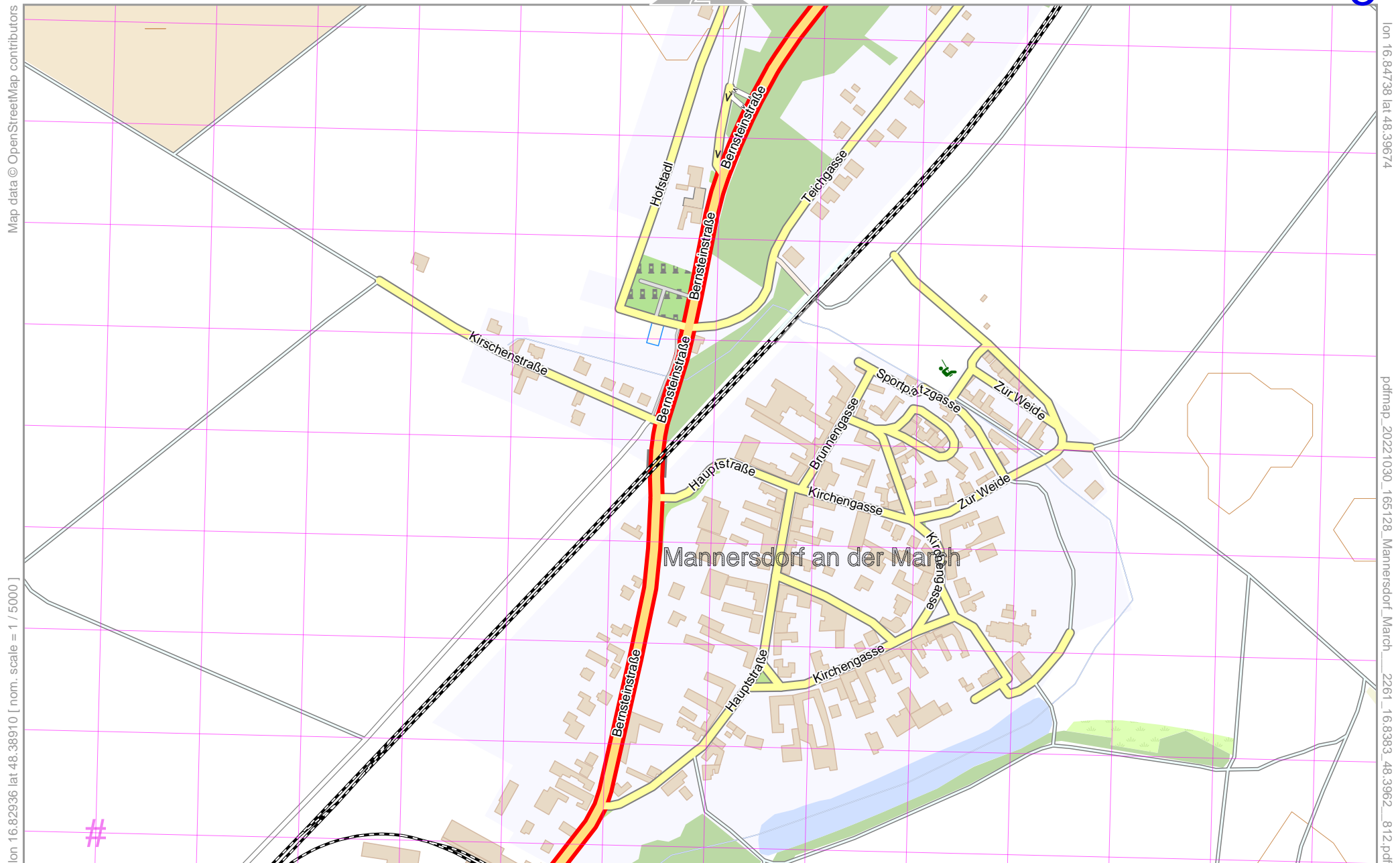


UTM: 33 U easting 635.50 km northing 5362.00 km
 UTM-Grid-width = 100m
 Contour interval = 20m



Mannersdorf/March | 2261

3



Map data © OpenStreetMap contributors

lon 16.84738 lat 48.39674

polrmap_20221030_165128_Mannersdorf_March_2261_168383_483962_812.pdf

lon 16.82936 lat 48.38910 [nom. scale = 1 / 5000]

UTM: 33 U easting 635.50 km northing 5361.20 km
 UTM-Grid-width = 100m
 Contour interval = 20m