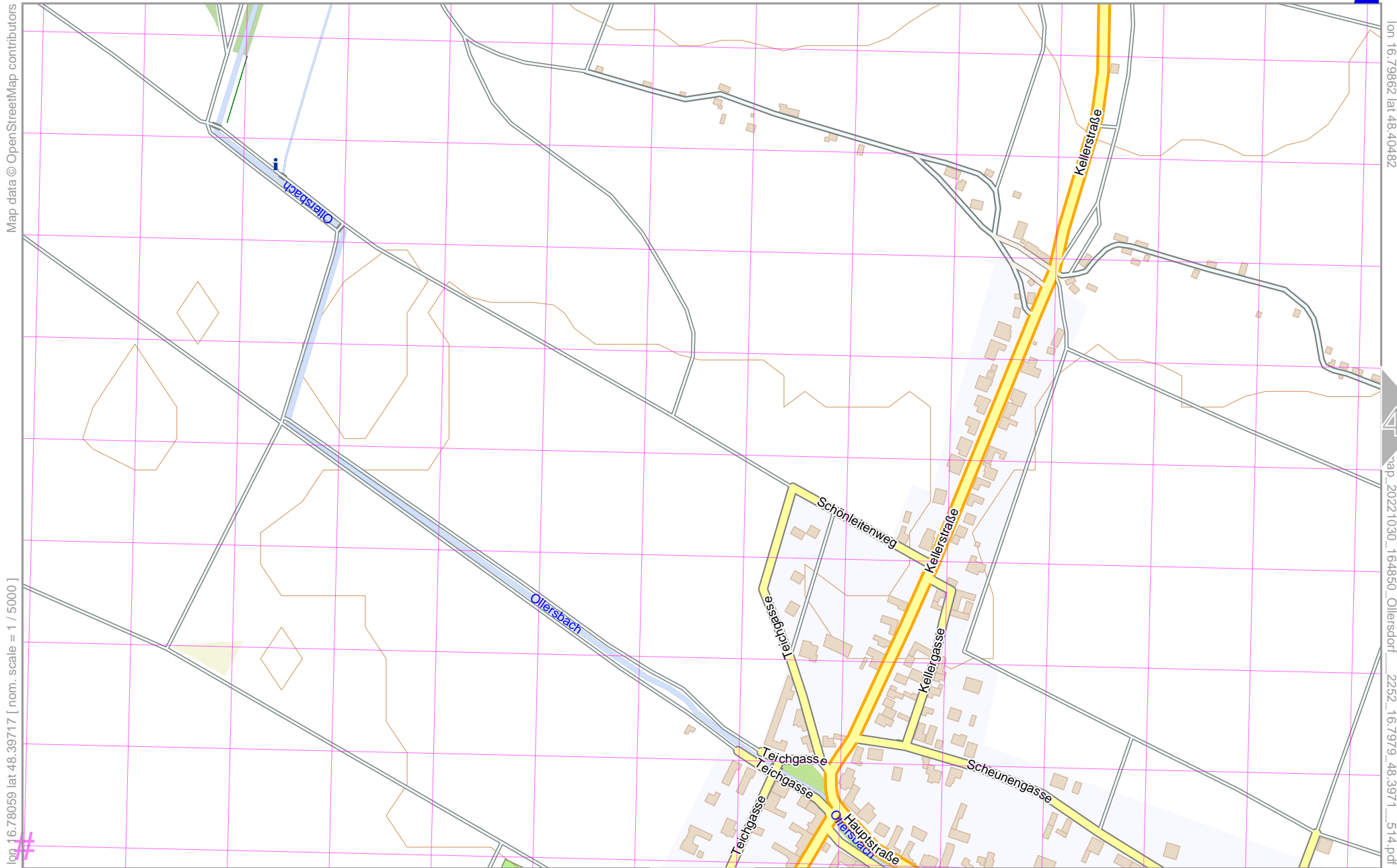


Ollersdorf | 2252

2



Map data © OpenStreetMap contributors

lon 16.79662 lat 48.40482

4

map_20221030_164850_Ollersdorf_2252_16.7979_48.3971_514.pdf

log_16.78059 lat 48.39717 [nom. scale = 1 / 5000]

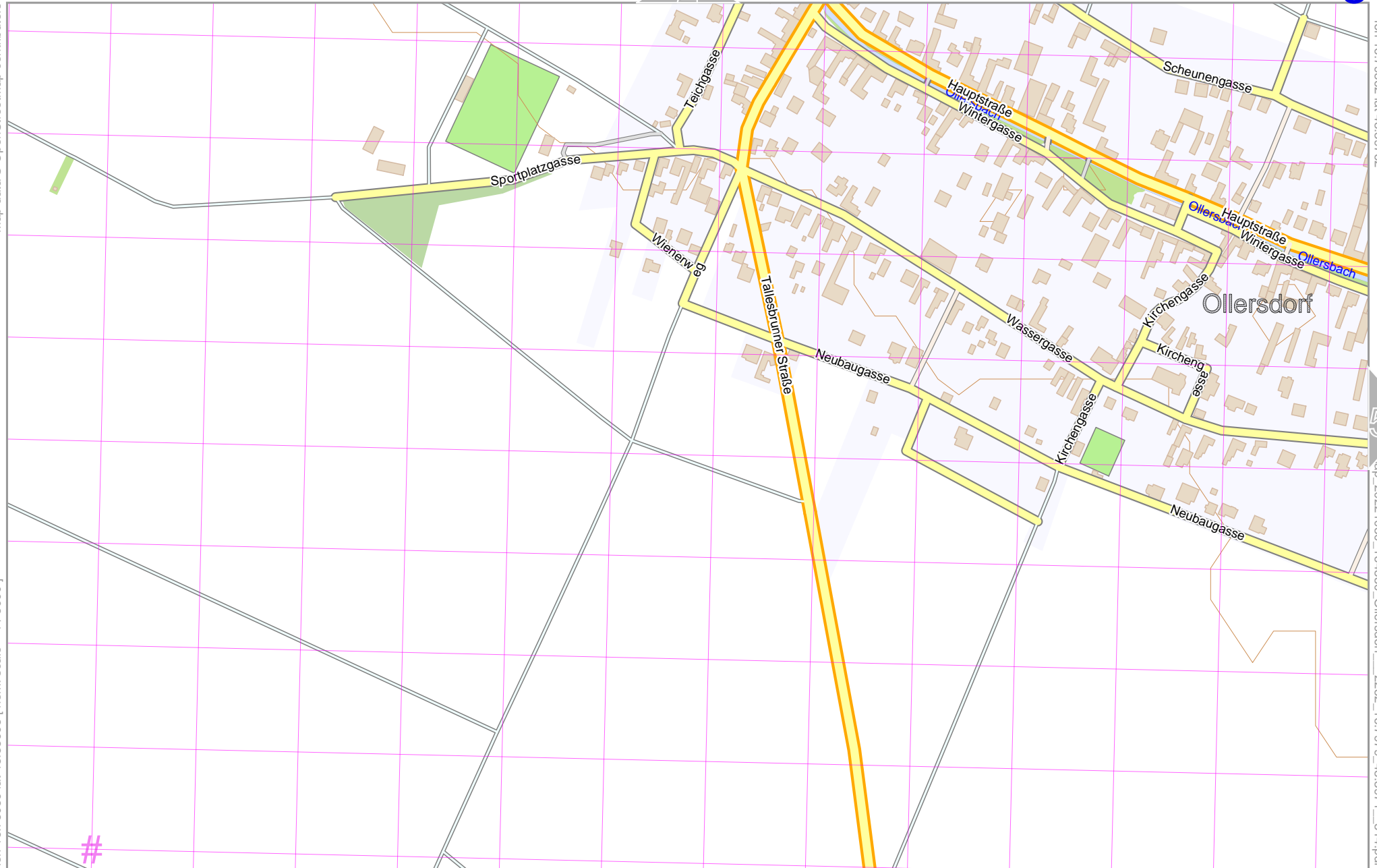
3

UTM: 33 U easting 631.80 km northing 5362.00 km
 UTM-Grid-width = 100m
 Contour interval = 20m

Ollersdorf | 2252

Map data © OpenStreetMap contributors

lon 16.78059 lat 48.38998 [nom. scale = 1 / 5000]



UTM: 33 U easting 631.90 km northing 5361.20 km
 UTM-Grid-width = 100m
 Contour interval = 20m

lon 16.79662 lat 48.39762

map_20221030_164850_Ollersdorf_2252_16.7979_48.3971_514.pdf

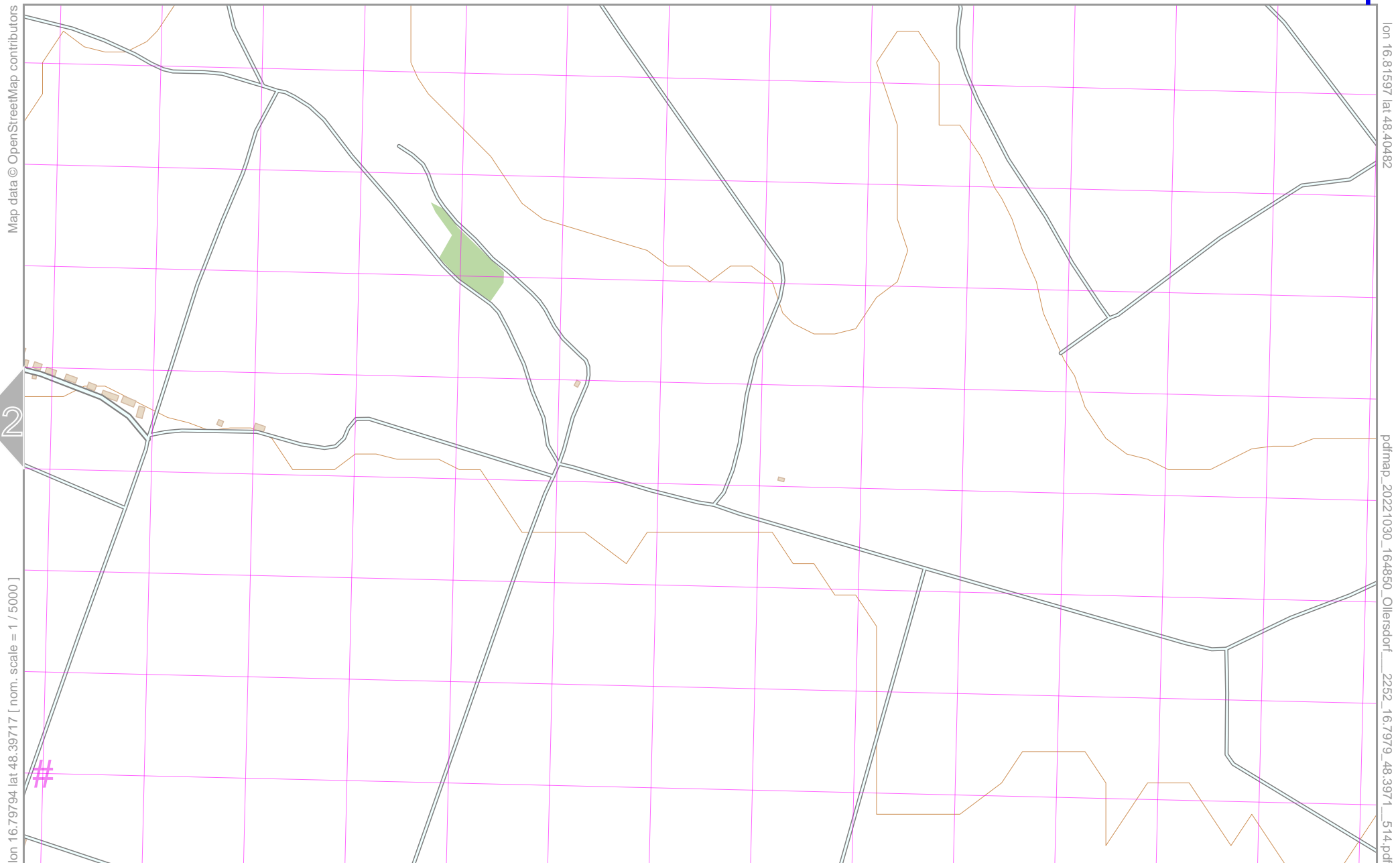
2

3

5

Ollersdorf | 2252

4



Map data © OpenStreetMap contributors

lon 16.81597 lat 48.40482

pdfmap_20221030_164850_Ollersdorf_2252_16.7979_48.3971_514.pdf

lon 16.79794 lat 48.39717 [nom. scale = 1 / 5000]

2

UTM: 33 U easting 633.10 km northing 5362.10 km
 UTM-Grid-width = 100m
 Contour interval = 20m

5

Ollersdorf | 2252

4

5



Map data © OpenStreetMap contributors

lon 16.81597 lat 48.39762

pdfmap_20221030_164850_Ollersdorf_2252_16.7979_48.3971_514.pdf

lon 16.79794 lat 48.38998 [nom. scale = 1 / 5000]

UTM: 33 U easting 633.20 km northing 5361.30 km
 UTM-Grid-width = 100m
 Contour interval = 20m