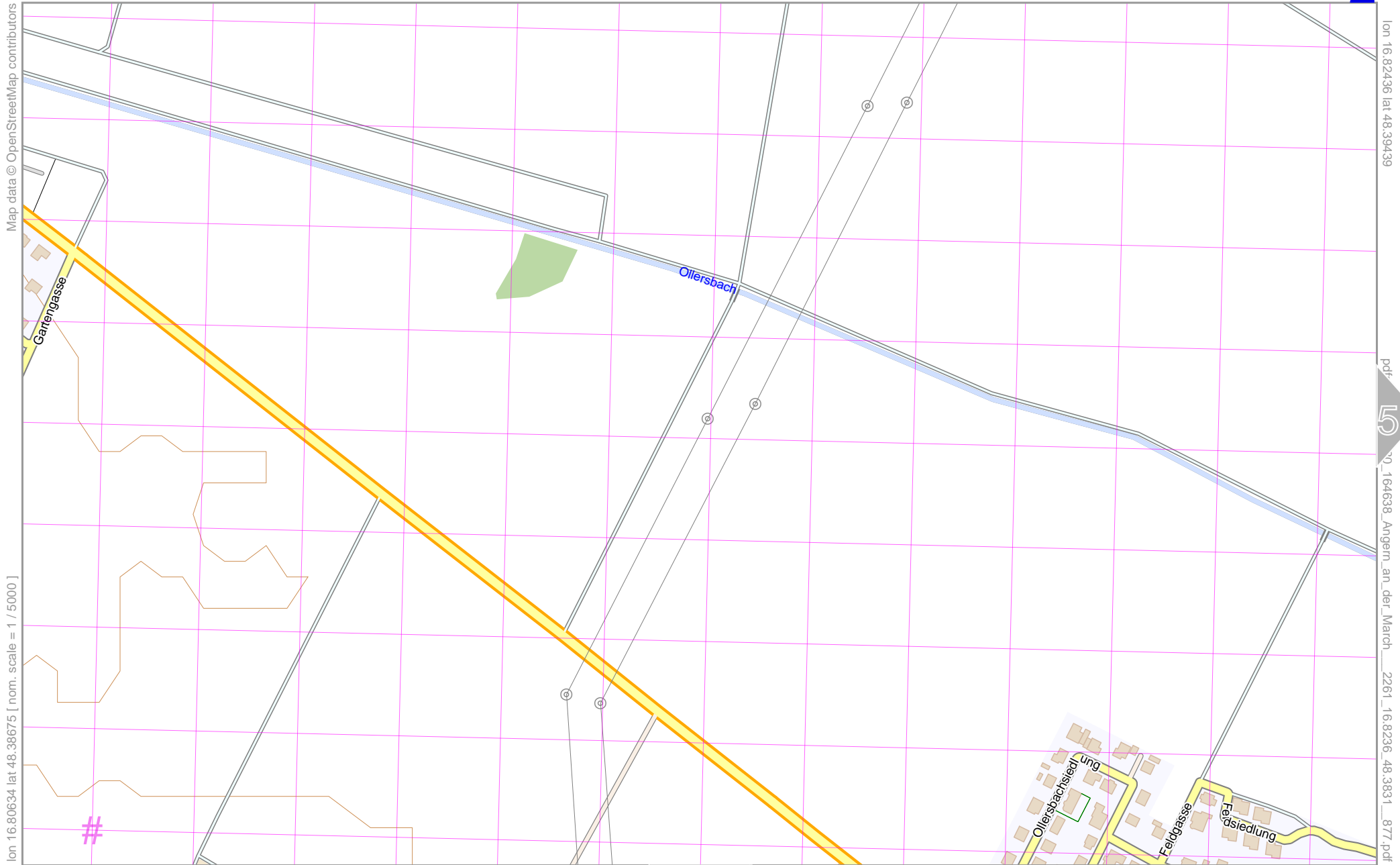


Angern an der March | 2261



Map data © OpenStreetMap contributors

lon 16.82436 lat 48.39439

lon 16.82436 lat 48.39439

pdf

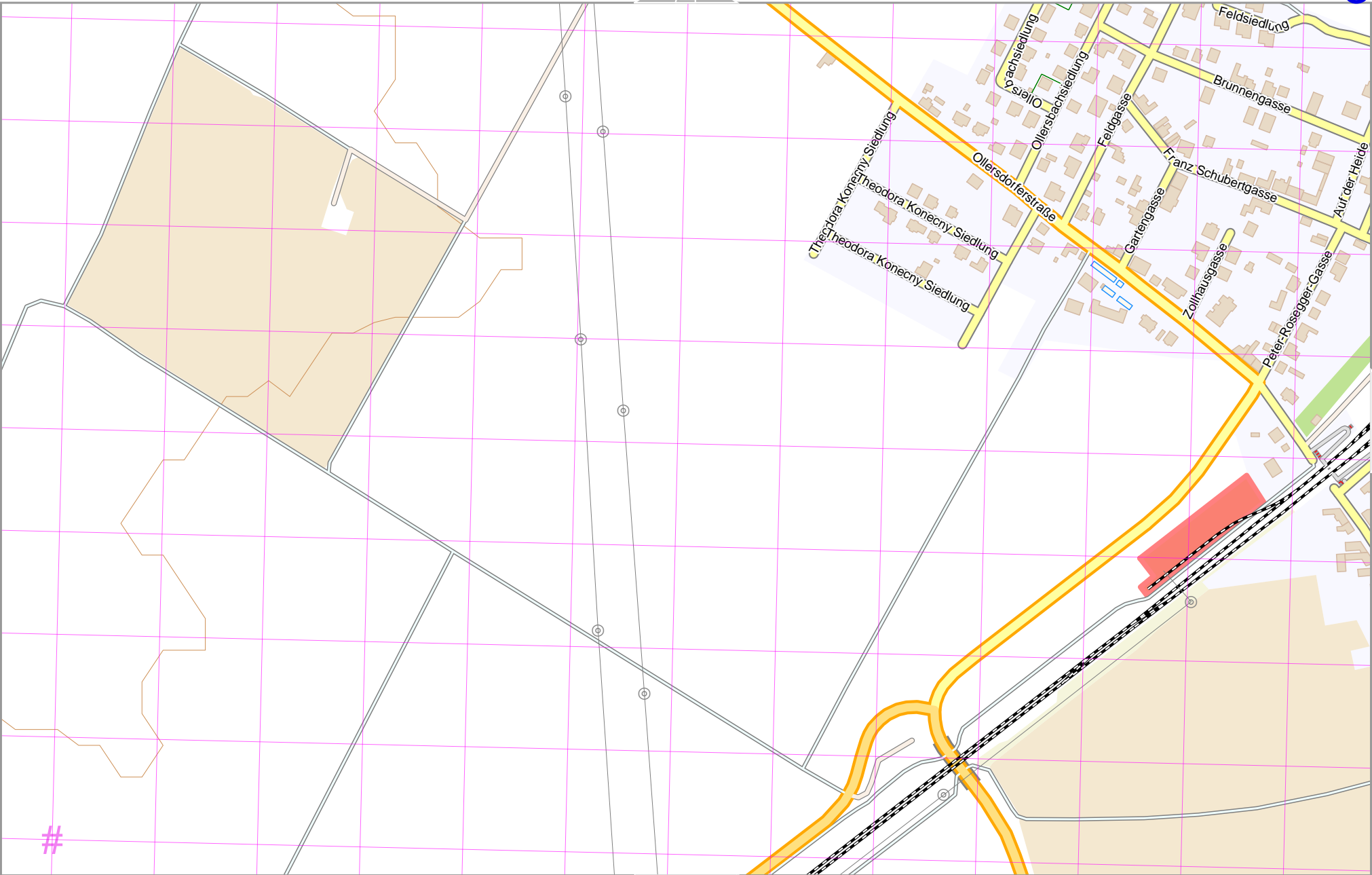
lon 16.82436 lat 48.39439 Angern an der March 2261_16.8236_48.3831_8.77.pdf

UTM: 33 U easting 633.80 km northing 5360.90 km
UTM-Grid-width = 100m
Contour interval = 20m

Angern an der March | 2261

Map data © OpenStreetMap contributors

lon 16.80634 lat 48.37956 [nom. scale = 1 / 5000]



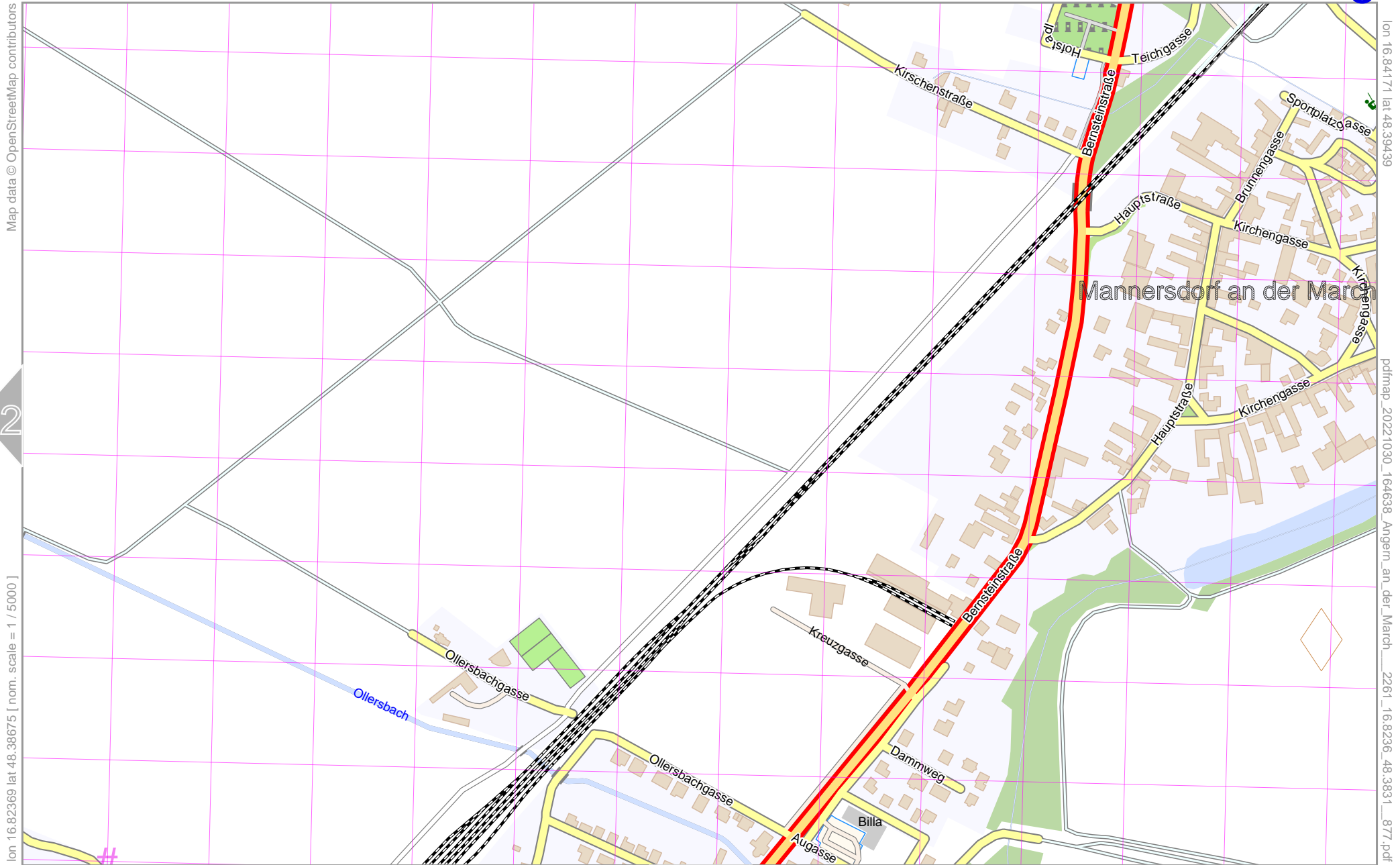
UTM: 33 U easting 633.80 km northing 5360.10 km
 UTM-Grid-width = 100m
 Contour interval = 20m

2

3

4

lon 16.82436 lat 48.38720 pdf 164638_Angern an der March 2261_168236_483831_877.pdf



Map data © OpenStreetMap contributors

lon 16.82369 lat 48.38675 [nom. scale = 1 / 5000]

lon 16.84171 lat 48.39439

pdfmap_20221030_164638_Angern an der March_2261_168236_483831_877.pdf

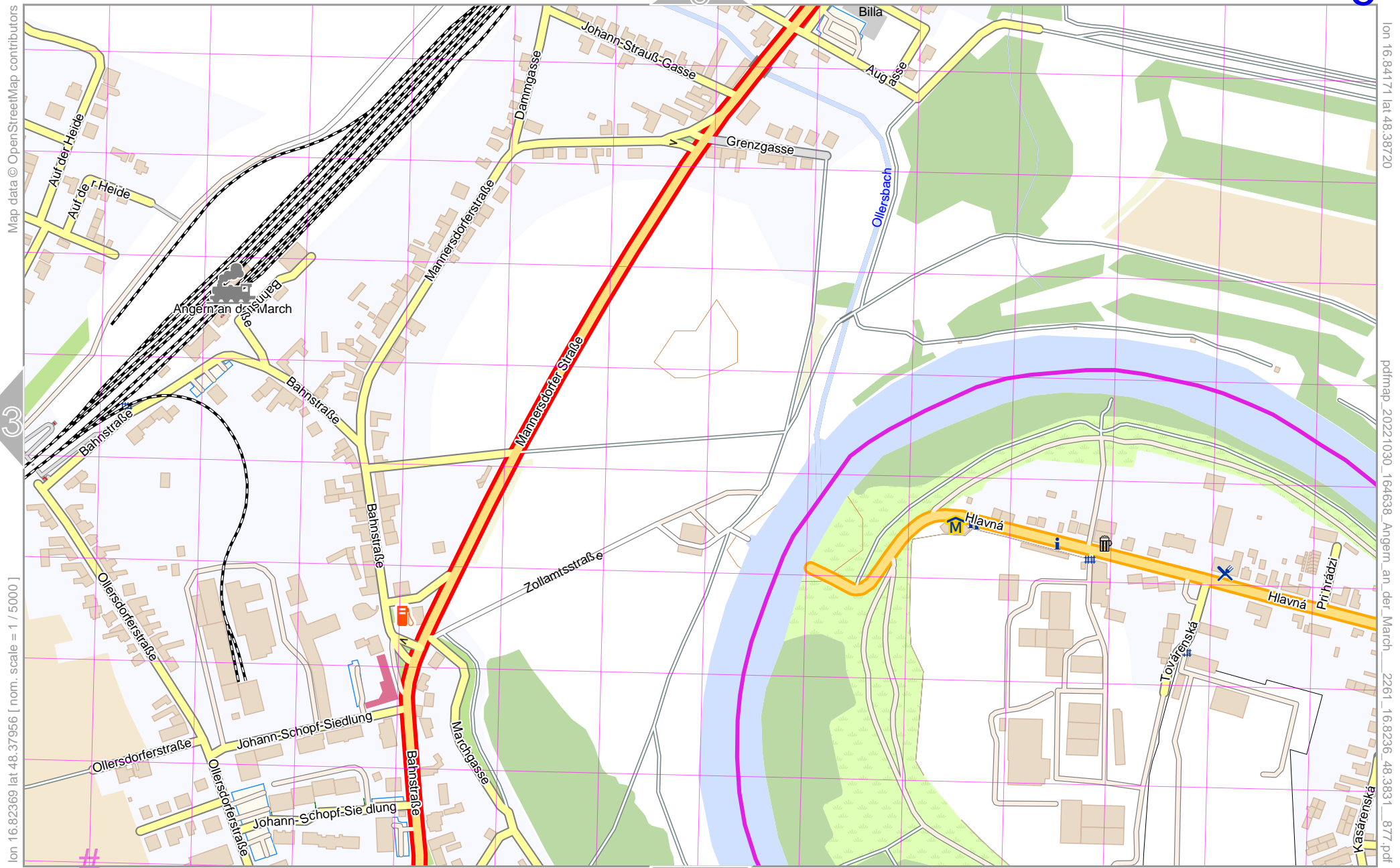
2

6

UTM: 33 U easting 635.10 km northing 5360.90 km
UTM-Grid-width = 100m
Contour interval = 20m

Angern an der March | 2261

6



Map data © OpenStreetMap contributors

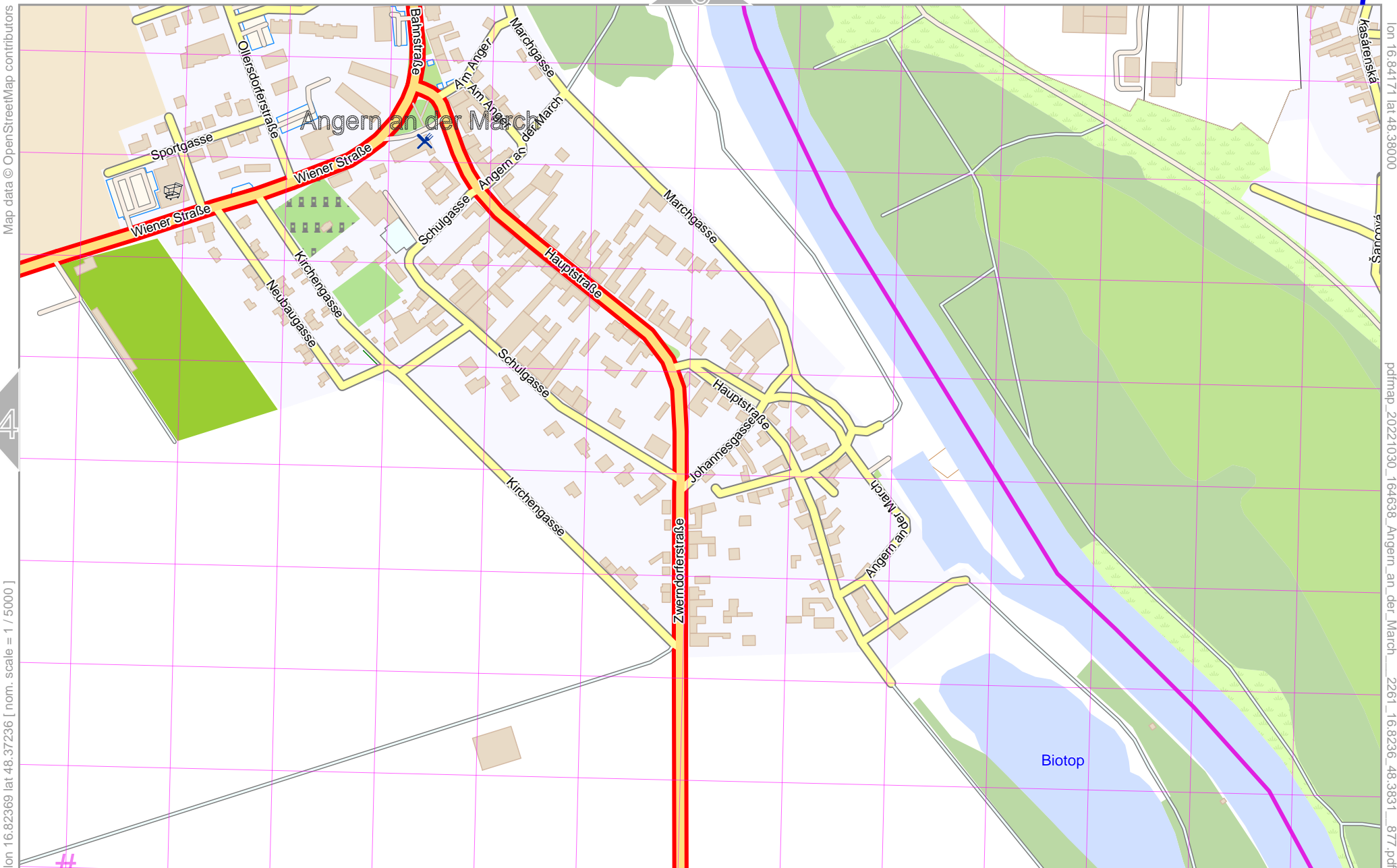
lon 16.82369 lat 48.37956 [nom. scale = 1 / 5000]

lon 16.84171 lat 48.38720

pdfmap_20221030_164638_Angern an der March_2261_168236_483831_877.pdf

UTM: 36U easting 635.10 km northing 5360.10 km
 UTM-Grid-width = 100m
 Contour interval = 20m

Angern an der March | 2261



Map data © OpenStreetMap contributors

lon 16.82369 lat 48.37236 [nom. scale = 1 / 5000]

UTM: 33 U easting 635.10 km northing 5359.30 km
 UTM-Grid-width = 100m
 Contour interval = 20m

lon 16.84171 lat 48.38000 pdfmap_20221030_164638_Angern_an_der_March_2261_168236_483831_877.pdf