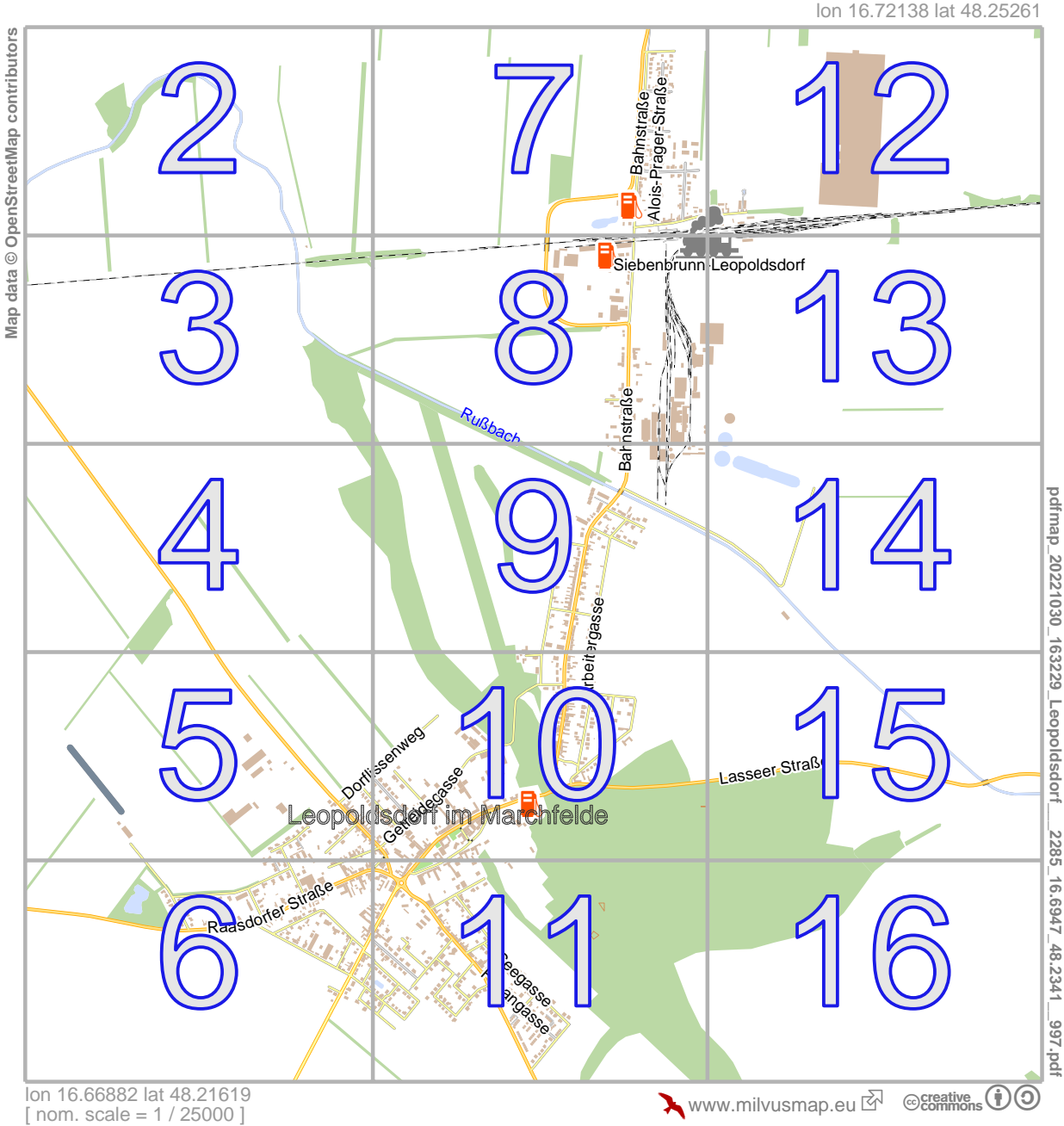
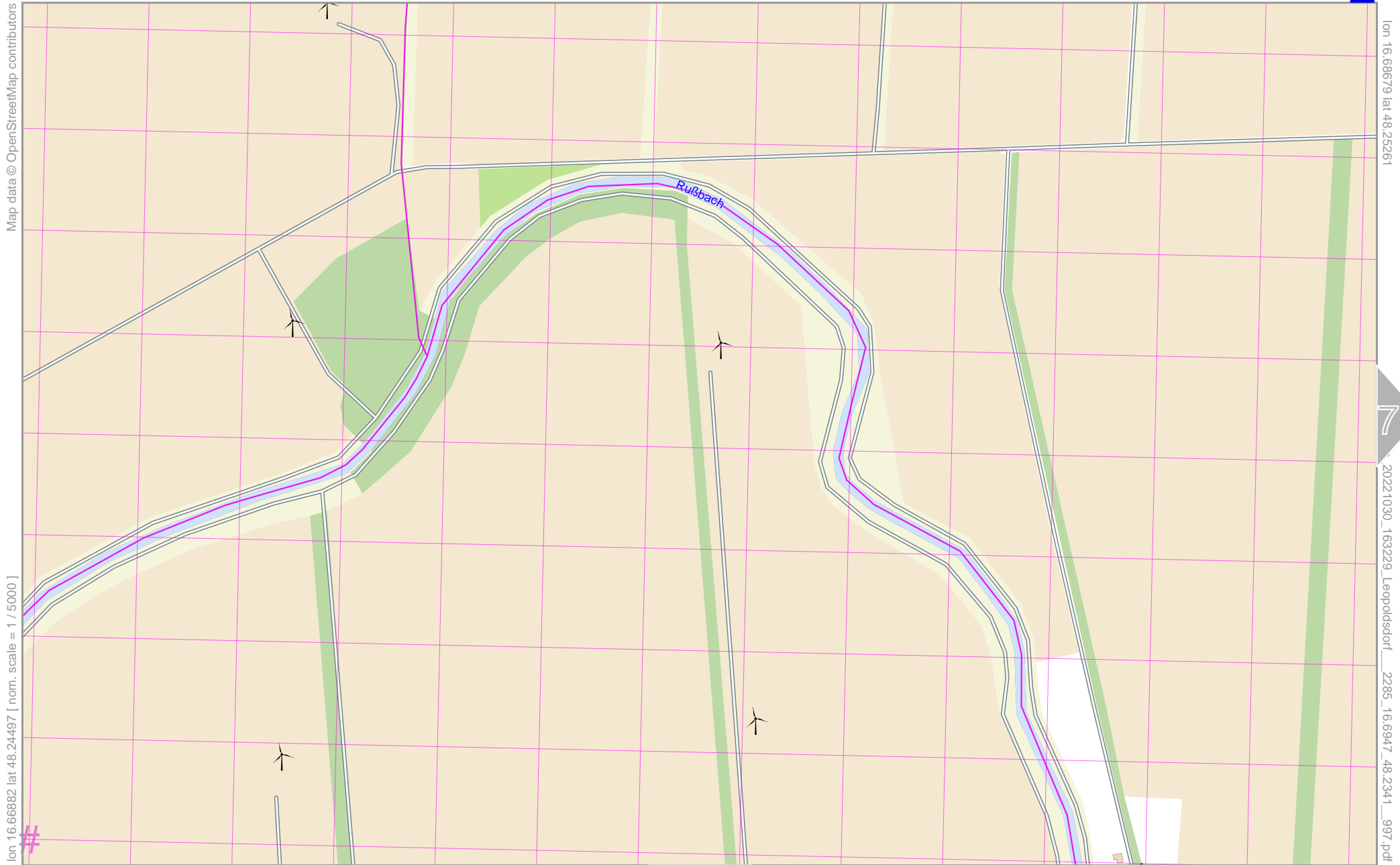


Leopoldsdorf | 2285



Leopoldsdorf | 2285

2



Map data © OpenStreetMap contributors

lon 16.68679 lat 48.25261

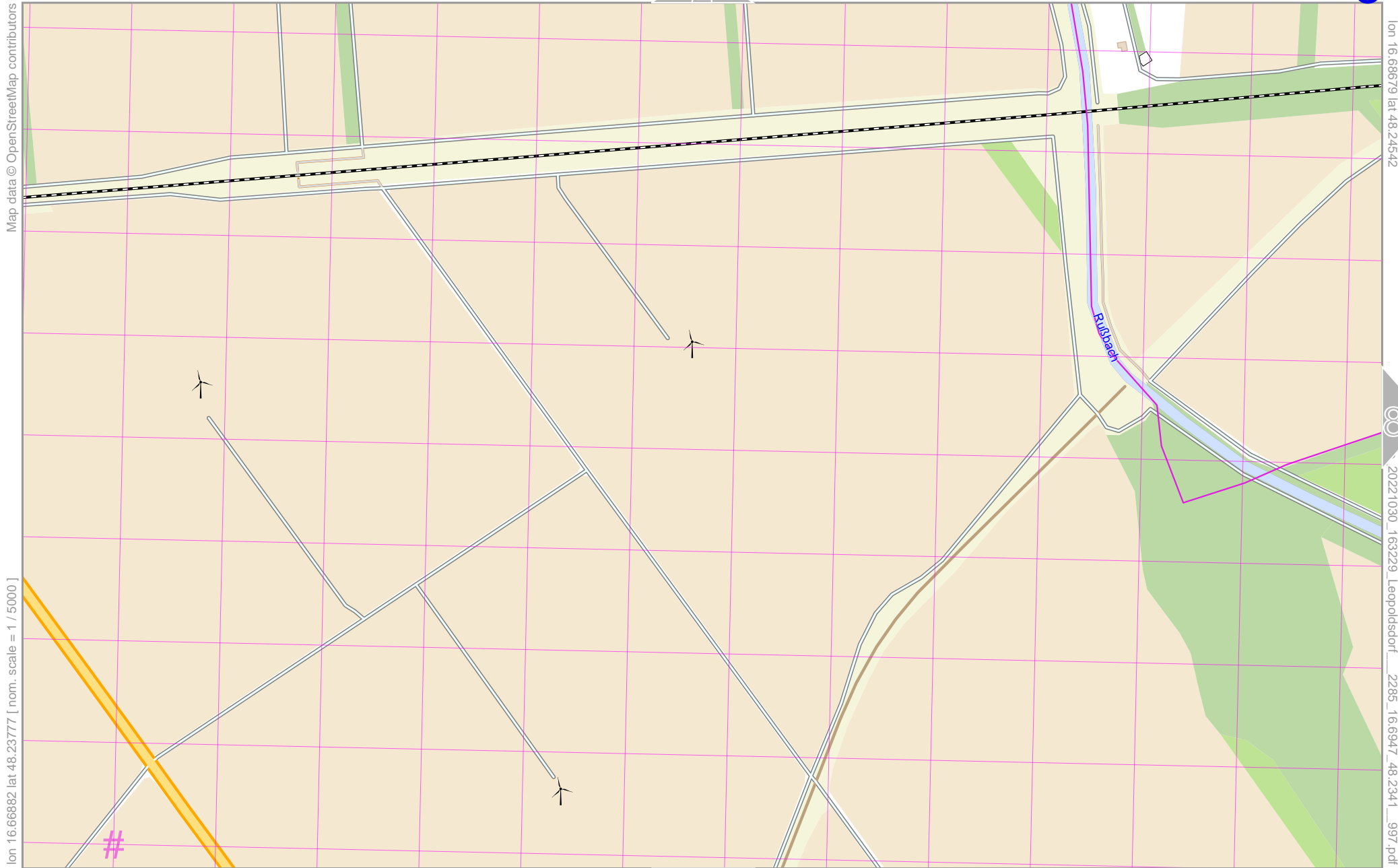
lon 16.66882 lat 48.24497 [nom. scale = 1 / 5000]

20221030_163229_Leopoldsdorf_2285_16.6947_48.2341_997.pdf

UTM: 33 U easting 623.90 km northing 5344.90 km
 UTM-Grid-width = 100m
 Contour interval = 20m



Leopoldsdorf | 2285



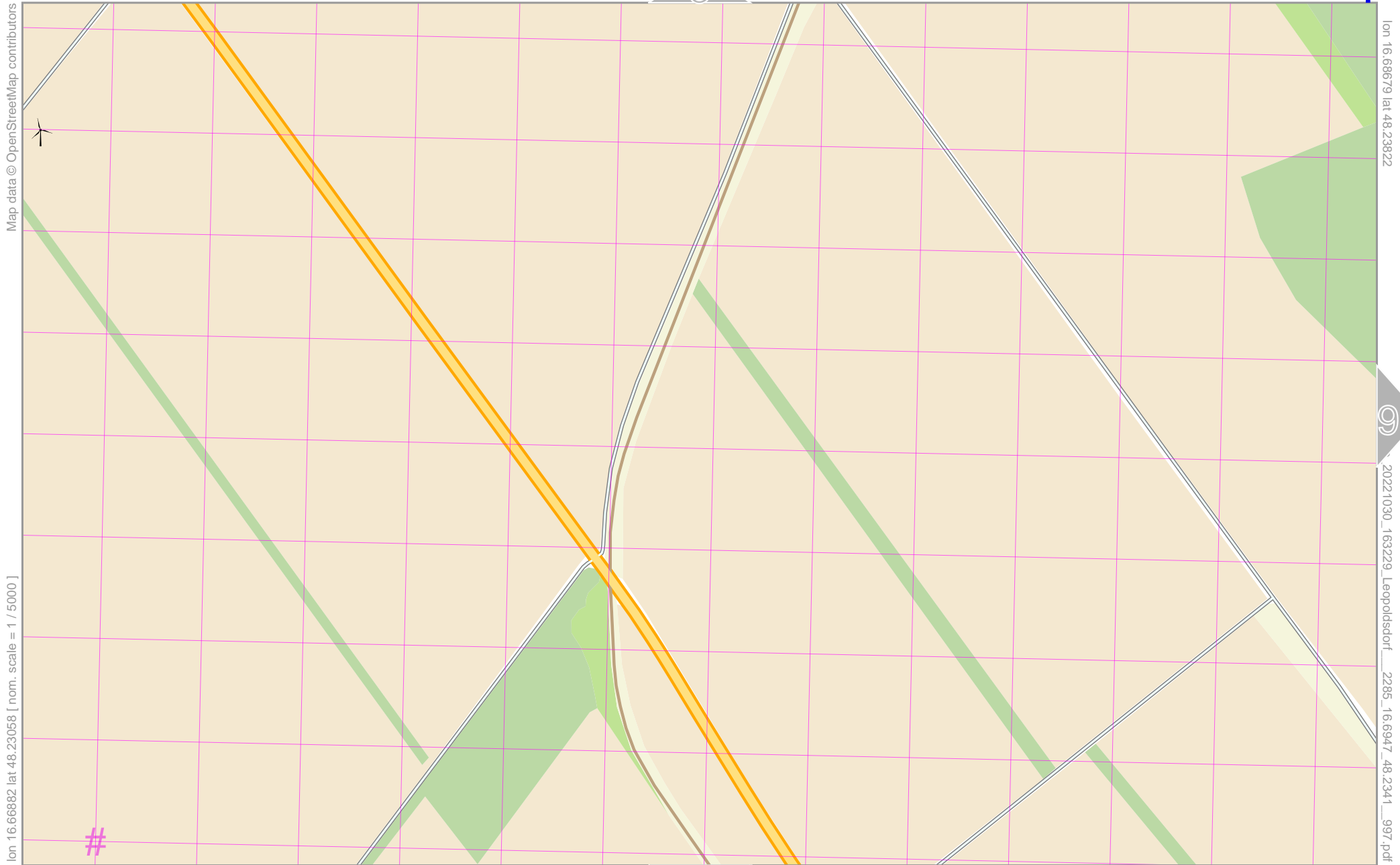
Map data © OpenStreetMap contributors

lon 16.66882 lat 48.23777 [nom. scale = 1 / 5000]

lon 16.66879 lat 48.24542
20221030_163229_Leopoldsdorf_2285_16.6947_48.2341_997.pdf

UTM: 33 U easting 624.00 km northing 5344.10 km
UTM-Grid-width = 100m
Contour interval = 20m

Leopoldsdorf | 2285



Map data © OpenStreetMap contributors

lon 16.66882 lat 48.23058 [nom. scale = 1 / 5000]

lon 16.68679 lat 48.23822

20221030_163229_Leopoldsdorf_2285_16.6947_48.2341_997.pdf

#

3

4

5

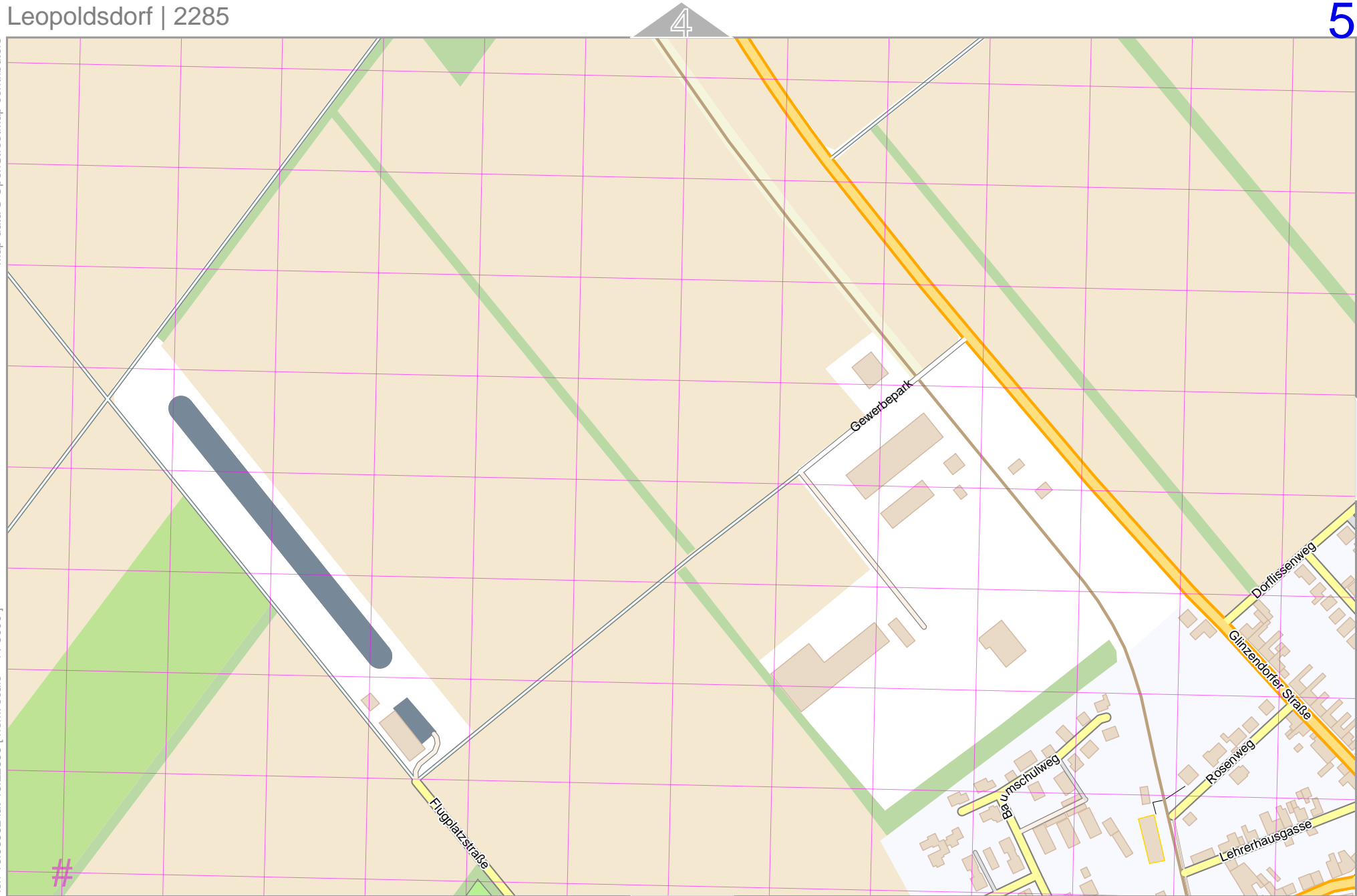
UTM: 33 U easting 624.00 km northing 5343.30 km
UTM-Grid-width = 100m
Contour interval = 20m

Leopoldsdorf | 2285

Map data © OpenStreetMap contributors

lon 16.66882 lat 48.22338 [nom. scale = 1 / 5000]

UTM: 33 U easting 624.00 km northing 5342.50 km
UTM-Grid-width = 100m
Contour interval = 20m



4

5

lon 16.66879 lat 48.23103

10

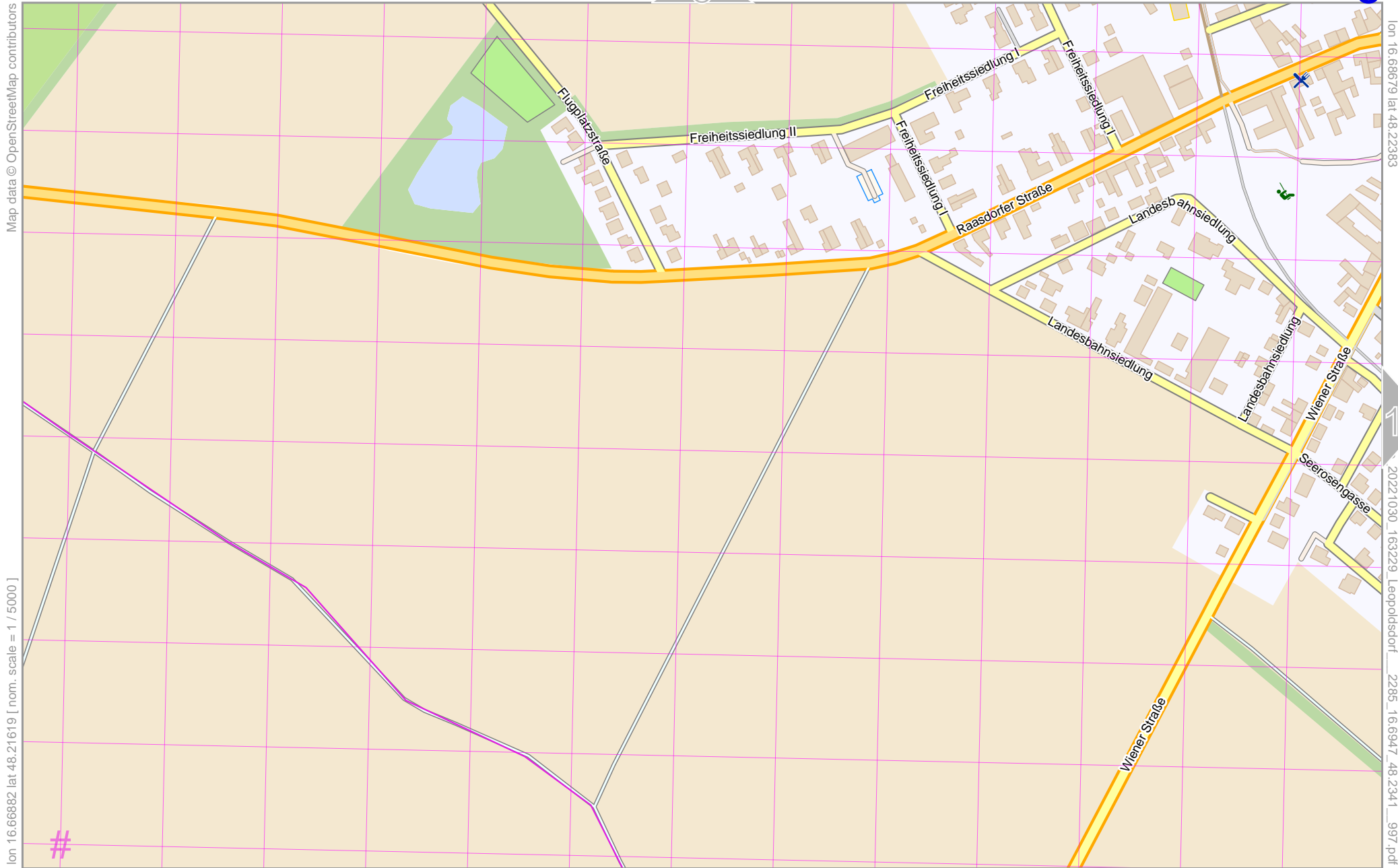
20221030_163229 Leopoldsdorf_2285_166947_482341_997.pdf

6

Leopoldsdorf | 2285

5

6



Map data © OpenStreetMap contributors

lon 16.66882 lat 48.21619 [nom. scale = 1 / 5000]

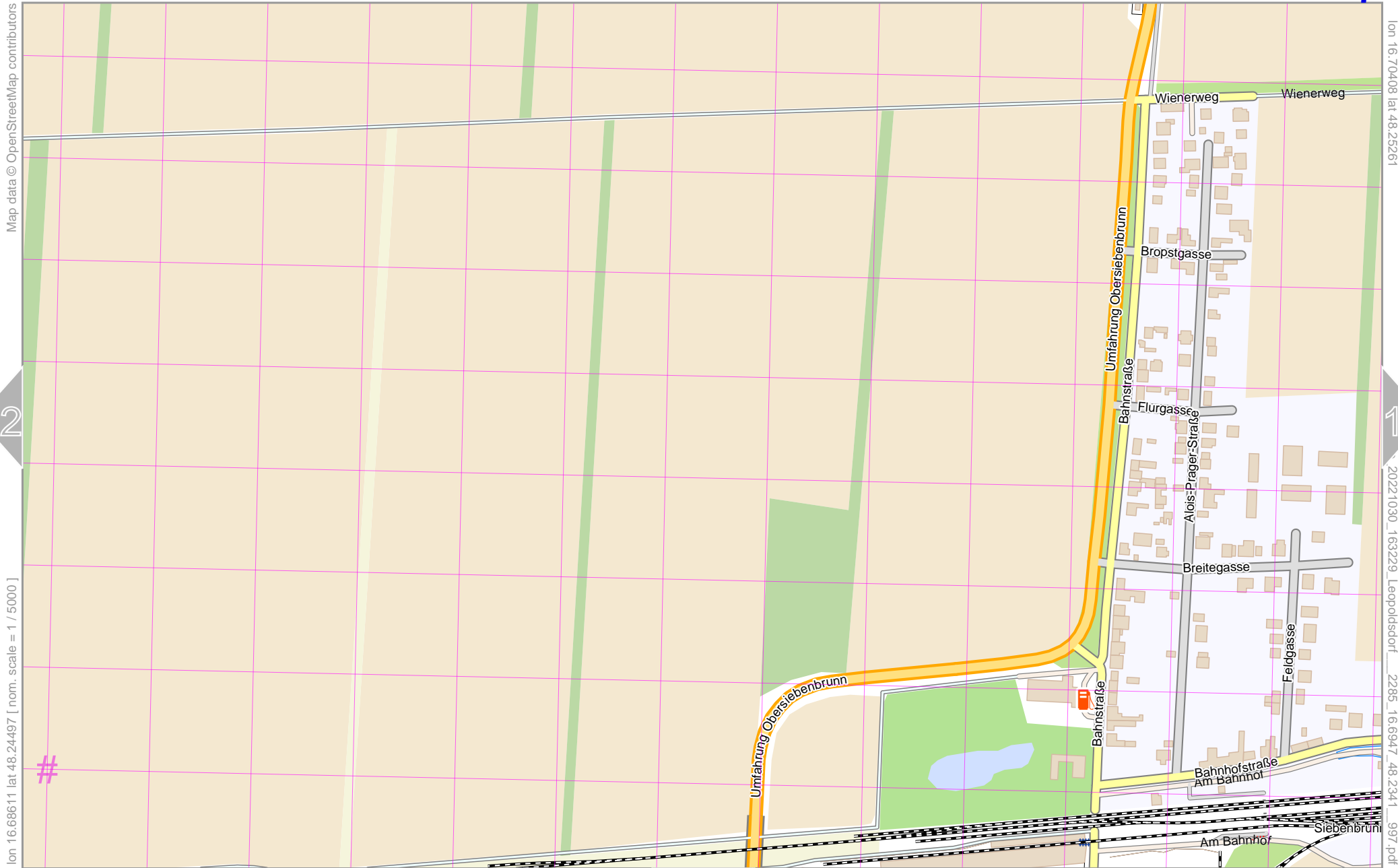
lon 16.66879 lat 48.22383
20221030_163229_Leopoldsdorf_2285_166947_482341_997.pdf

#

UTM: 33 U easting 624.00 km northing 5341.70 km
UTM-Grid-width = 100m
Contour interval = 20m

Leopoldsdorf | 2285

7



Map data © OpenStreetMap contributors

lon 16.70408 lat 48.25261

2

12

lon 16.68611 lat 48.24497 [nom. scale = 1 / 5000]

20221030_163229_Leopoldsdorf_2285_166947_482341_997.pdf

UTM: 33 U easting 625.20 km northing 5345.00 km
 UTM-Grid-width = 100m
 Contour interval = 20m

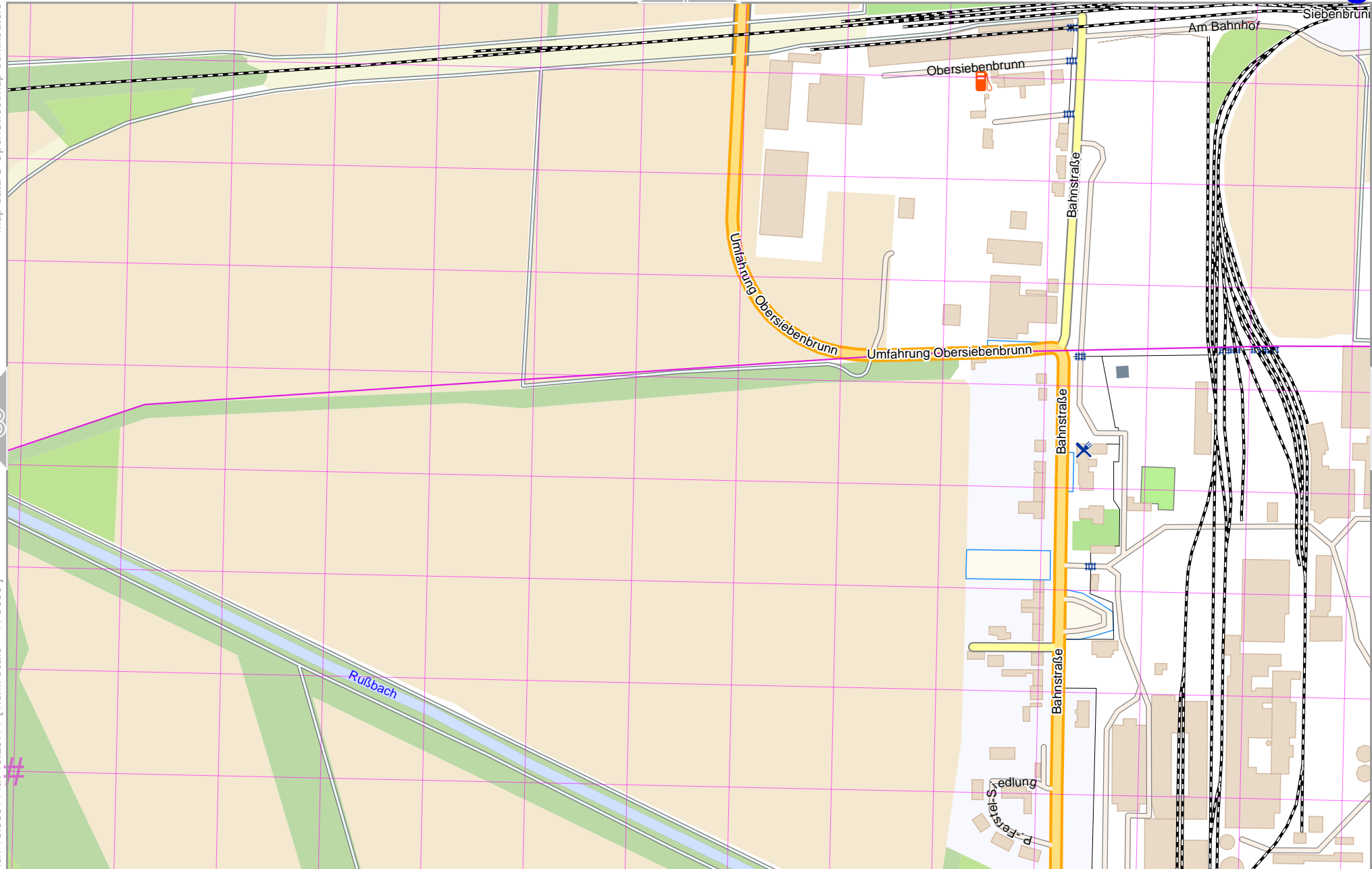
8

Leopoldsdorf | 2285

Map data © OpenStreetMap contributors

lon 16.68611 lat 48.23777 [nom. scale = 1 / 5000]

UTM: 33 U easting 625.20 km northing 5344.20 km
UTM-Grid-width = 100m
Contour interval = 20m



lon 16.70408 lat 48.24542 20221030 163229 Leopoldsdorf 2285_166947_482341_997.pdf

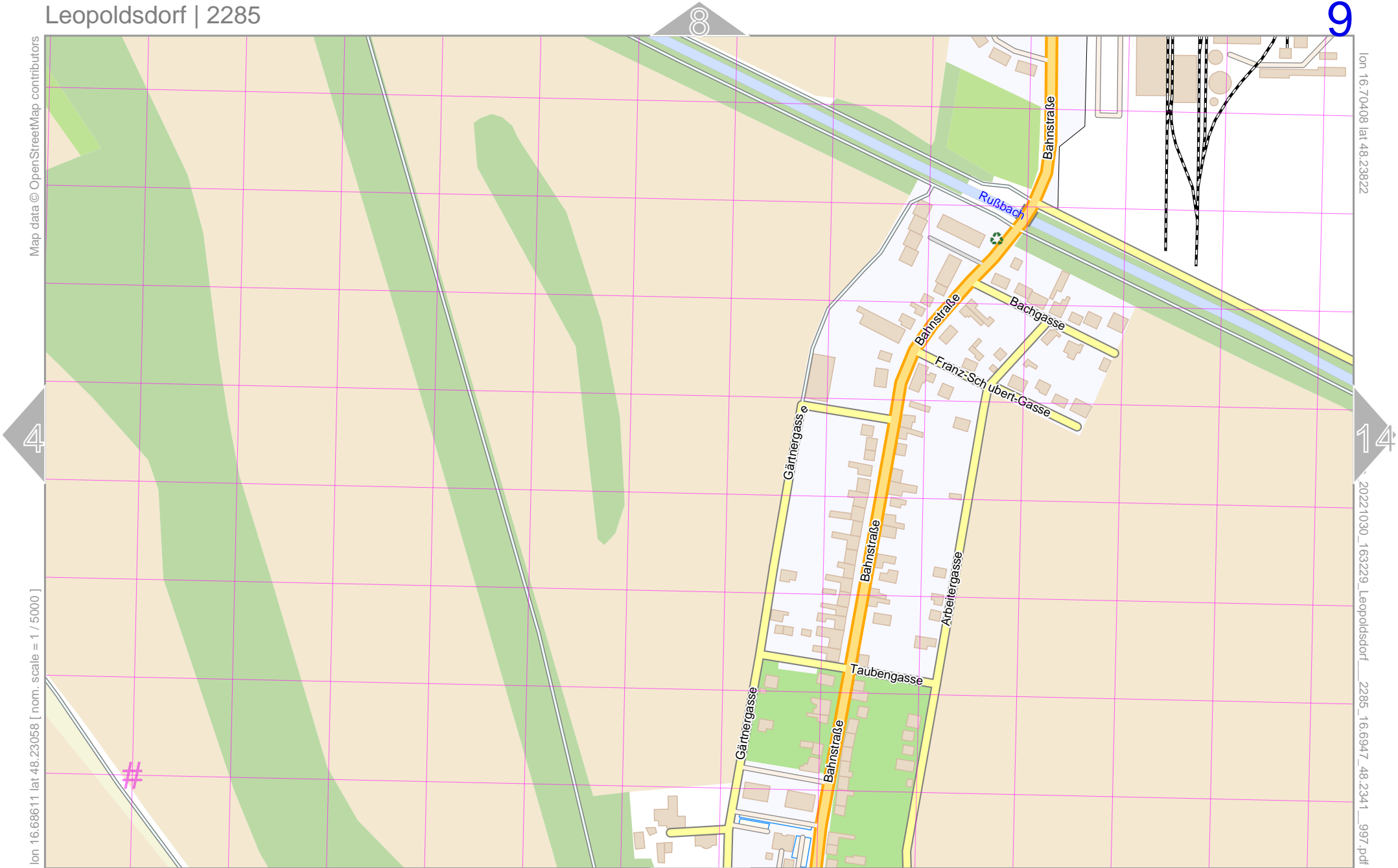
Leopoldsdorf | 2285

Map data © OpenStreetMap contributors

lon 16.68611 lat 48.23058 [nom. scale = 1 / 5000]

lon 16.70408 lat 48.23822

20221030_163229_Leopoldsdorf_2285_16.6947_48.2341_997.pdf

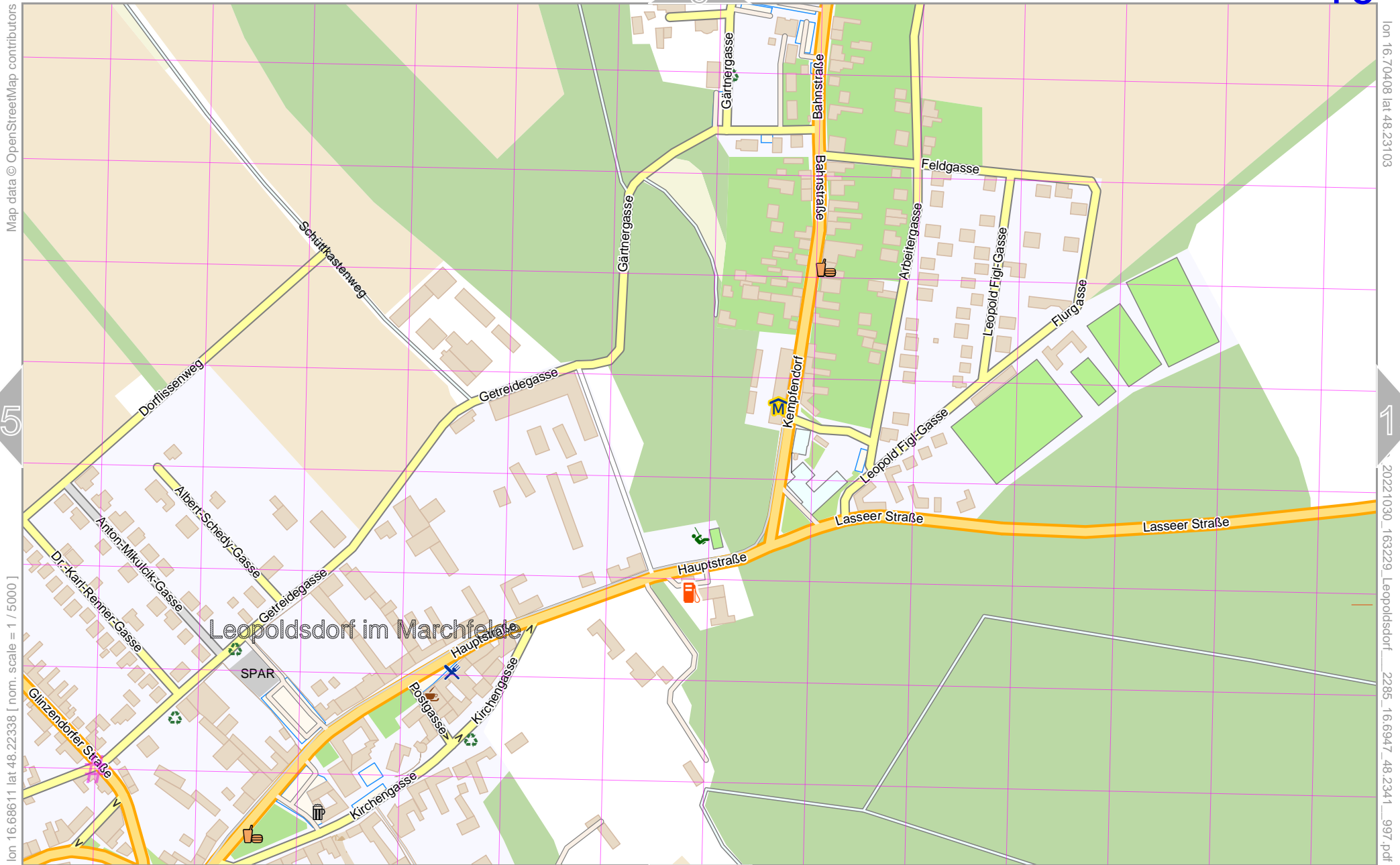


#

UTM: 33 U easting 625.30 km northing 5343.40 km
 UTM-Grid-width = 100m
 Contour interval = 20m

Leopoldsdorf | 2285

10



Map data © OpenStreetMap contributors

lon 16.70408 lat 48.23103

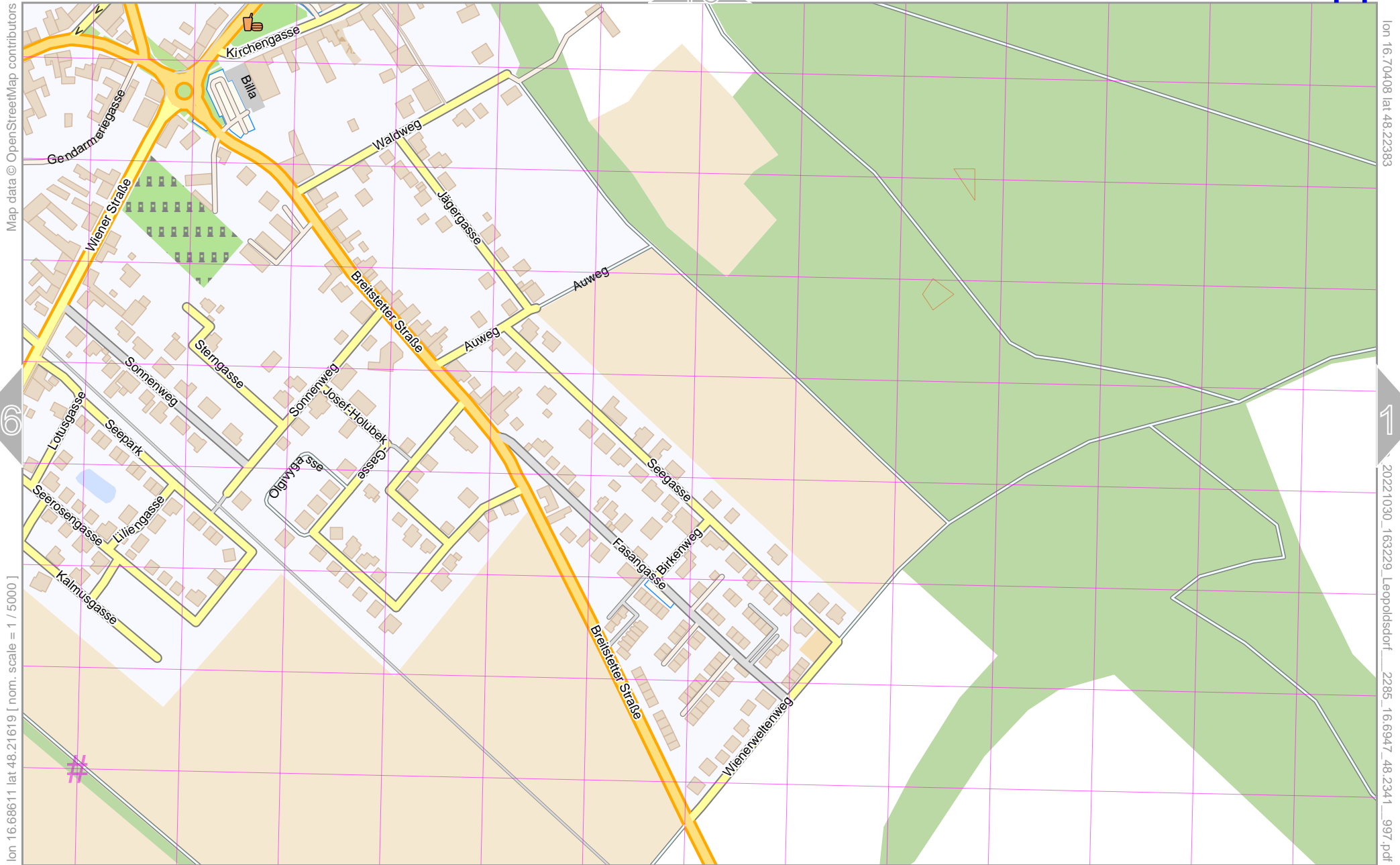
lon 16.68611 lat 48.22338 [nom. scale = 1 / 5000]

20221030_163229_Leopoldsdorf_2285_166947_482341_997.pdf

UTM: 33 U easting 625.30 km northing 5342.60 km
 UTM-Grid-width = 100m
 Contour interval = 20m

Leopoldsdorf | 2285

11



Map data © OpenStreetMap contributors

lon 16.70408 lat 48.22383

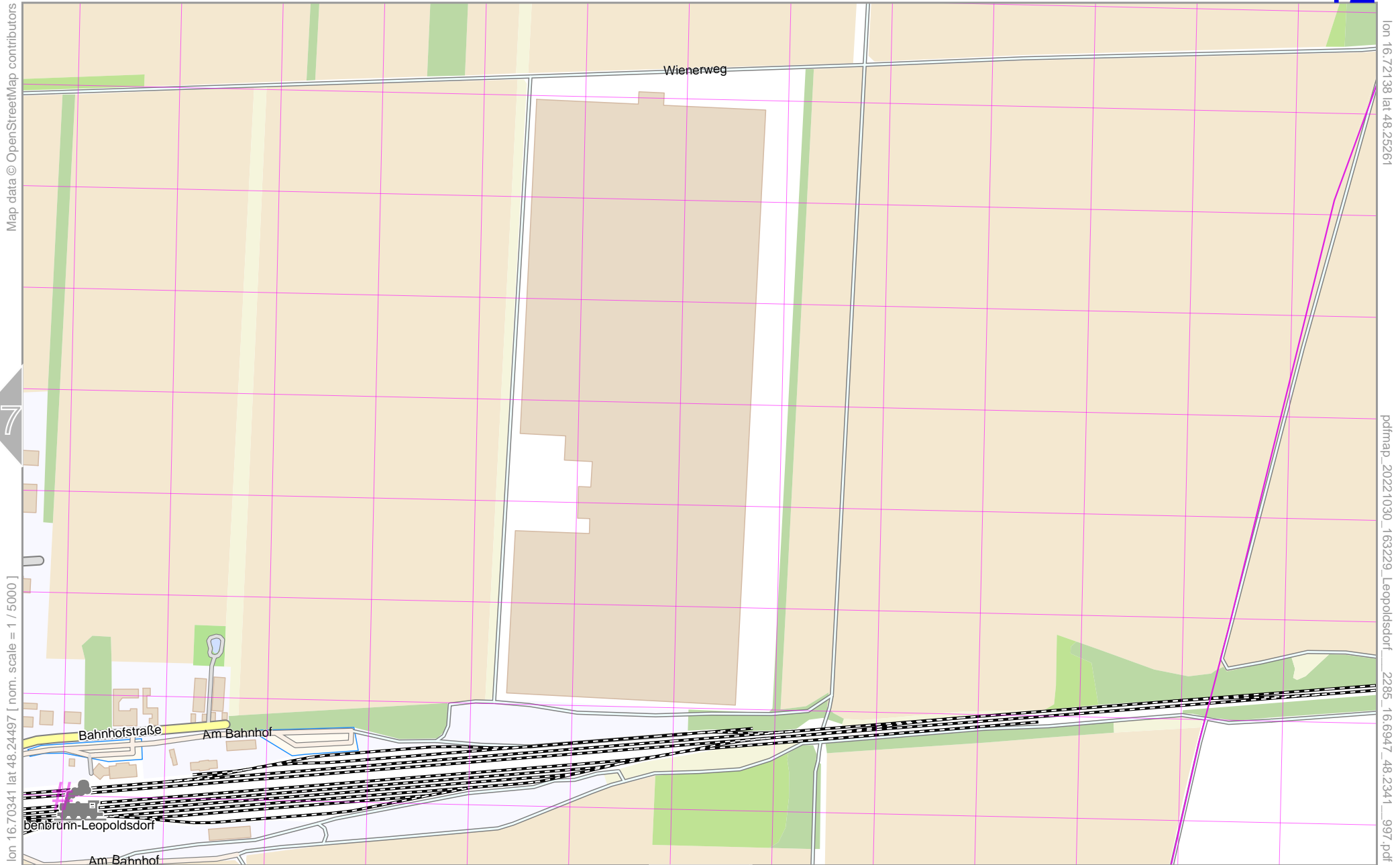
lon 16.68611 lat 48.21619 [nom. scale = 1 / 5000]

20221030_163229_Leopoldsdorf_2285_166947_482341_997.pdf

UTM: 33 U easting 625.30 km northing 5341.80 km
 UTM-Grid-width = 100m
 Contour interval = 20m

Leopoldsdorf | 2285

12



Map data © OpenStreetMap contributors

7

lon 16.70341 lat 48.24497 [nom. scale = 1 / 5000]

lon 16.72138 lat 48.25261

pdfmap_20221030_163229_Leopoldsdorf_2285_166947_482341_997.pdf

UTM: 33 U easting 626.50 km northing 5345.00 km
 UTM-Grid-width = 100m
 Contour interval = 20m

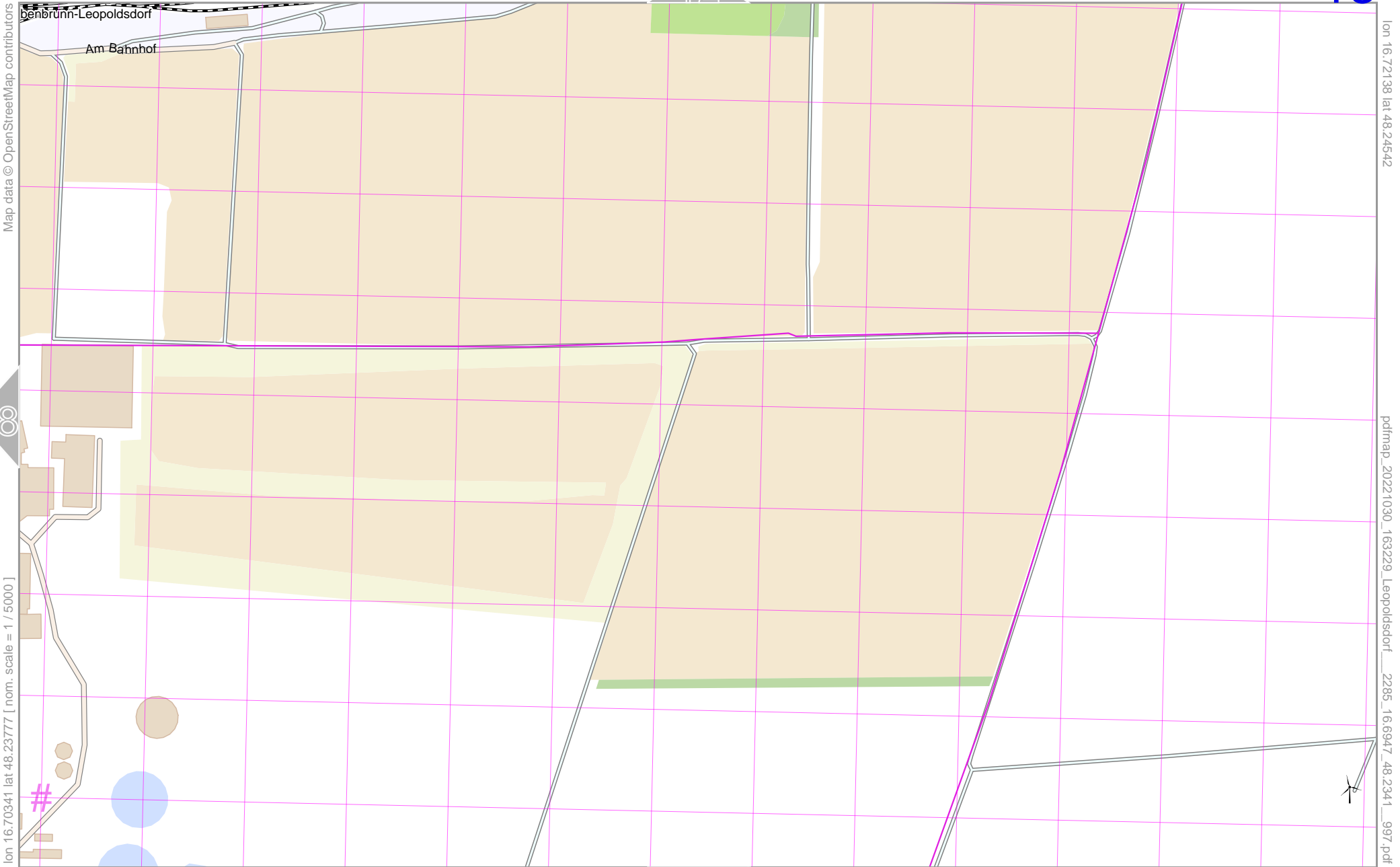
13

Leopoldsdorf | 2285

13

12

14



Map data © OpenStreetMap contributors

lon 16.70341 lat 48.23777 [nom. scale = 1 / 5000]

lon 16.72138 lat 48.24542

pdfmap_20221030_163229_Leopoldsdorf_2285_166947_482341_997.pdf

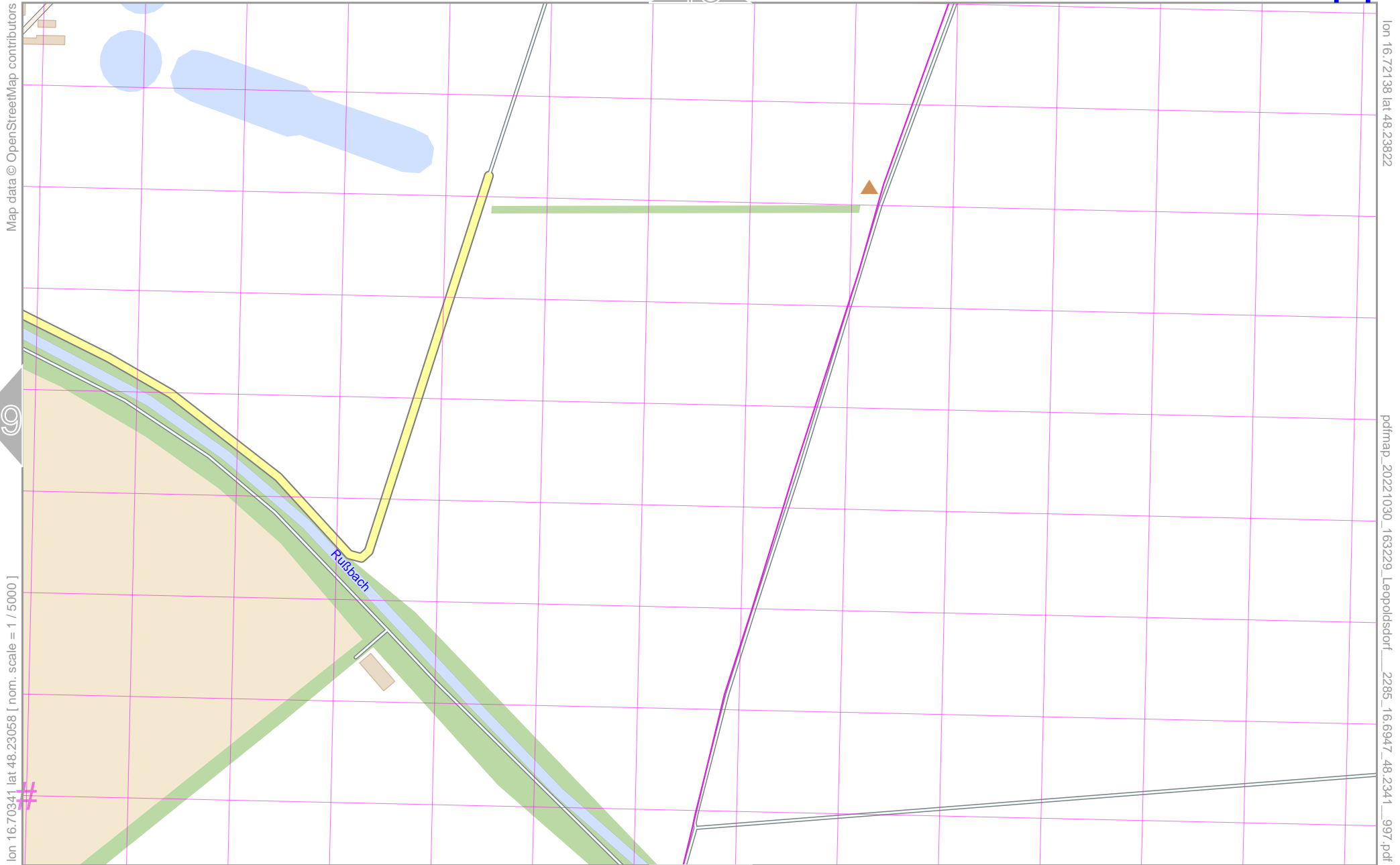
UTM: 33 U easting 626.50 km northing 5344.20 km
UTM-Grid-width = 100m
Contour interval = 20m

Leopoldsdorf | 2285

14

13

15



Map data © OpenStreetMap contributors

lon 16.70341 lat 48.23058 [nom. scale = 1 / 5000]

lon 16.72138 lat 48.23822

pdfmap_20221030_163229_Leopoldsdorf_2285_166947_482341_997.pdf

UTM: 33 U easting 626.50 km northing 5343.40 km
 UTM-Grid-width = 100m
 Contour interval = 20m

Leopoldsdorf | 2285

15

14

16



Map data © OpenStreetMap contributors

lon 16.72138 lat 48.23103

pdfmap_20221030_163229_Leopoldsdorf_2285_166947_482341_997.pdf

lon 16.70341 lat 48.22338 [nom. scale = 1 / 5000]

UTM: 33 U easting 626.60 km northing 5342.60 km
 UTM-Grid-width = 100m
 Contour interval = 20m

Leopoldsdorf | 2285

16

