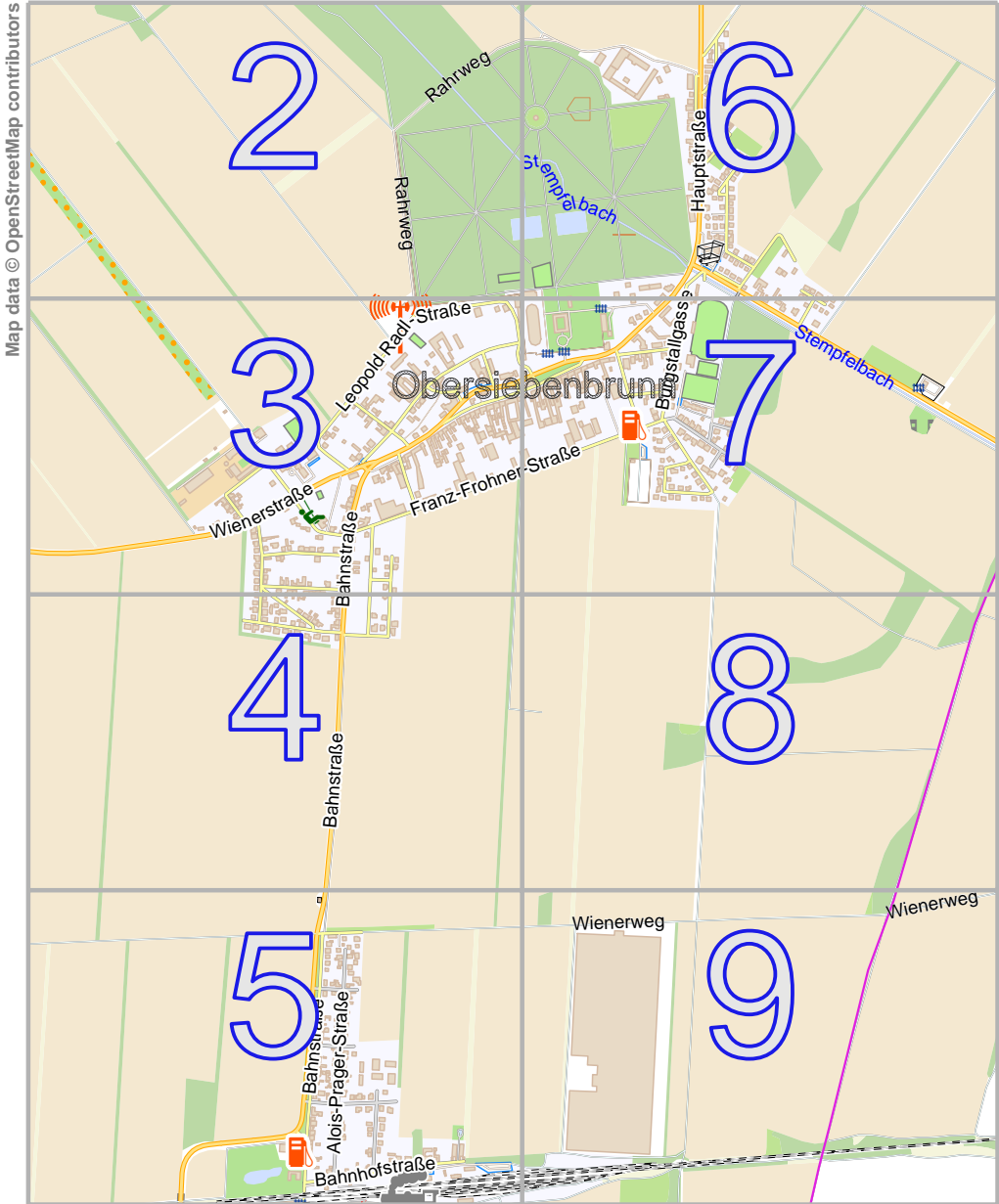


# Obersiebenbrunn | 2283

lon 16.72553 lat 48.27439



Map data © OpenStreetMap contributors

lon 16.69024 lat 48.24516  
[ nom. scale = 1 / 20000 ]

pdfmap\_20221030\_162943\_Obersiebenbrunn\_2283\_16.7075\_48.2595\_036.pdf

# Obersiebenbrunn | 2283

2



Map data © OpenStreetMap contributors

lon 16.69024 lat 48.26675 [ nom. scale = 1 / 5000 ]

lon 16.70822 lat 48.27439

221030\_162943\_Obersiebenbrunn\_2283\_16.7075\_48.2595\_036.pdf

# UTM: 33 U easting 625.50 km northing 5347.40 km  
 UTM-Grid-width = 100m  
 Contour interval = 20m

3

# Obersiebenbrunn | 2283



Map data © OpenStreetMap contributors

lon 16.69024 lat 48.25955 [ nom. scale = 1 / 5000 ]

2

3

lon 16.70822 lat 48.26720

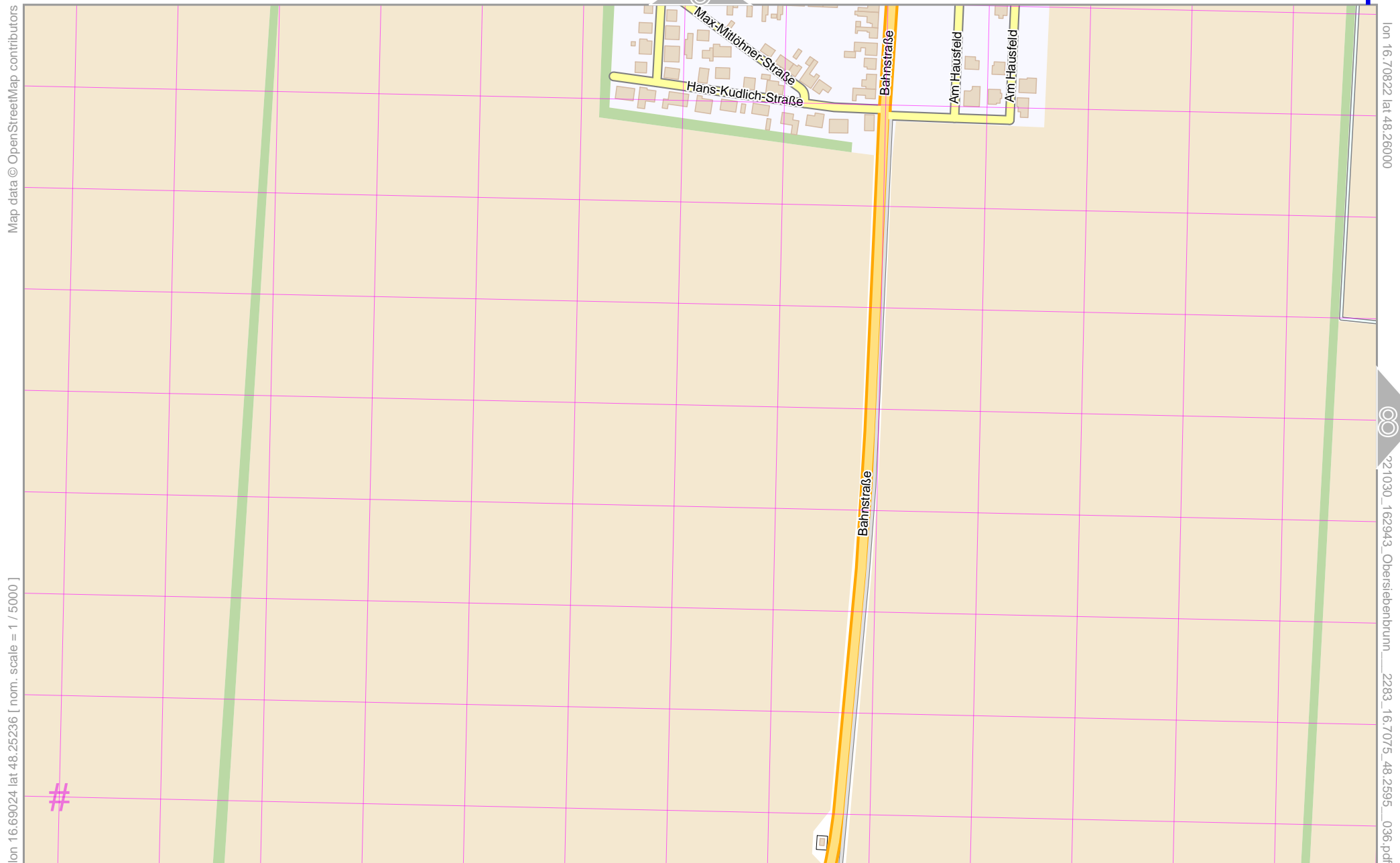
221030\_162943\_Obersiebenbrunn\_2283\_16.7075\_48.2595\_036.pdf

4

7

# UTM: 33 U easting 625.50 km northing 5346.60 km  
 UTM-Grid-width = 100m  
 Contour interval = 20m

# Obersiebenbrunn | 2283



Map data © OpenStreetMap contributors

lon 16.69024 lat 48.25236 [ nom. scale = 1 / 5000 ]

lon 16.70822 lat 48.26000

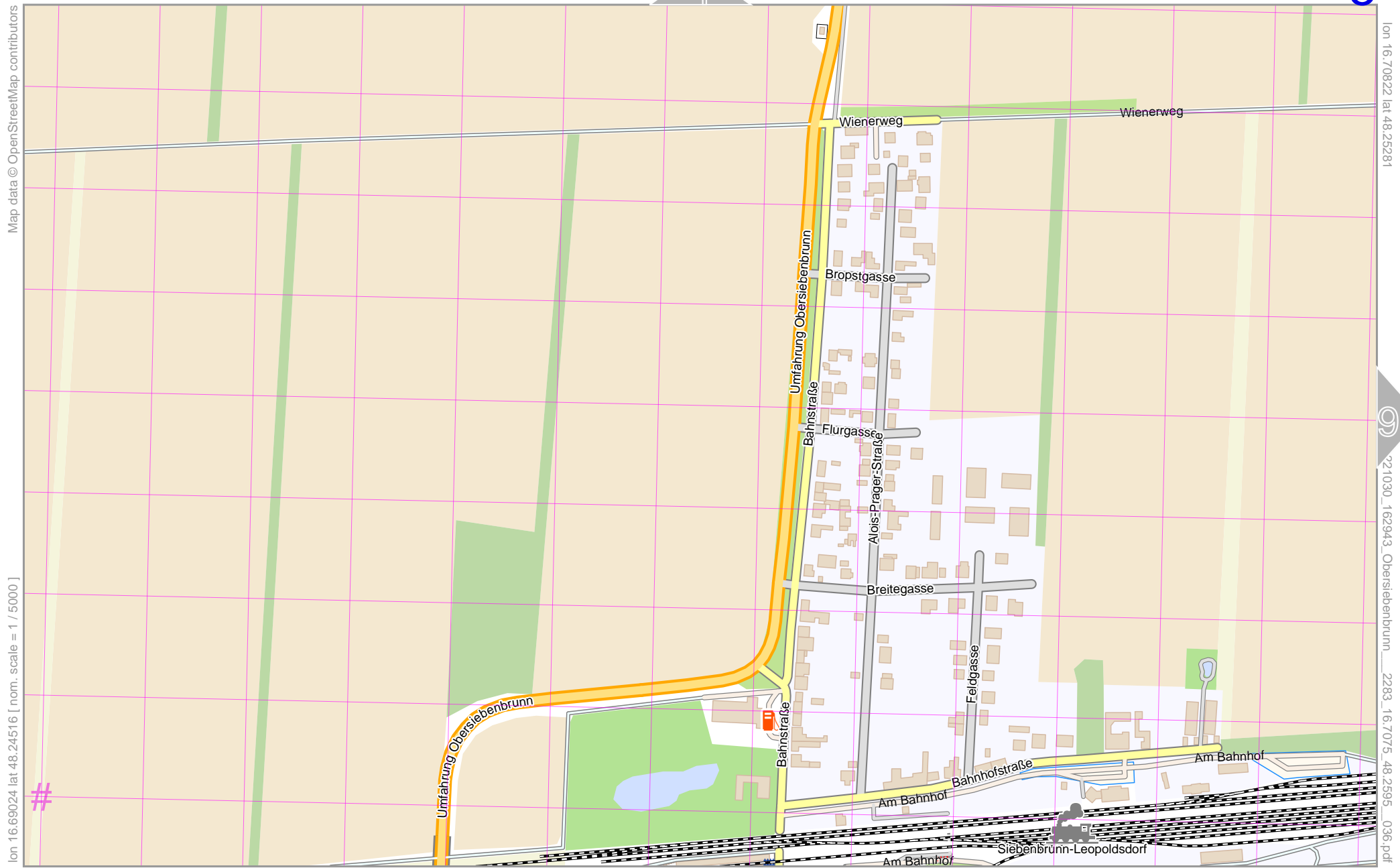
221030\_162943\_Obersiebenbrunn\_2283\_16.7075\_48.2595\_036.pdf

# UTM: 33 U easting 625.50 km northing 5345.80 km  
 UTM-Grid-width = 100m  
 Contour interval = 20m

# Obersiebenbrunn | 2283

4

5



Map data © OpenStreetMap contributors

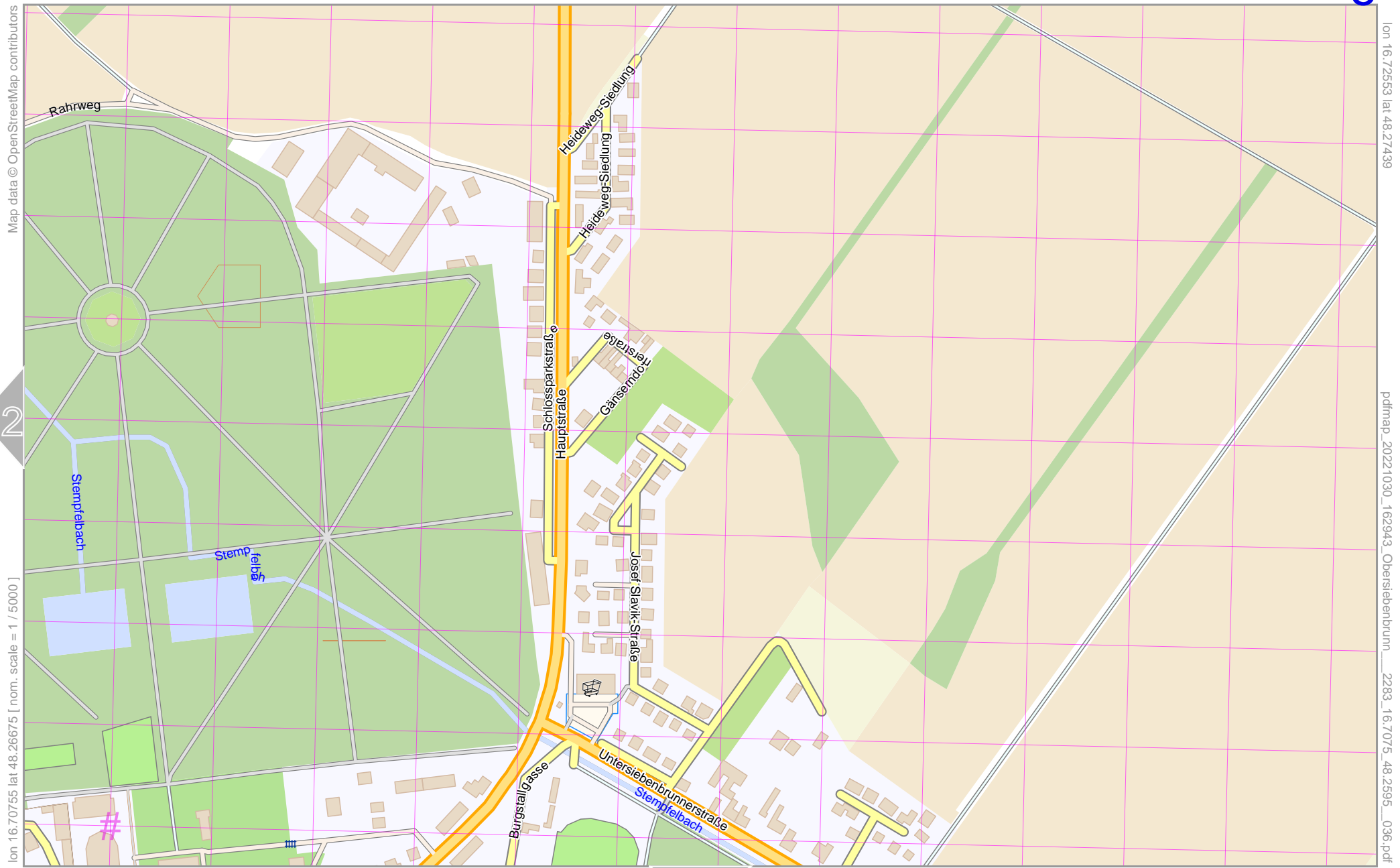
lon 16.70822 lat 48.25281

lon 16.69024 lat 48.24516 [ nom. scale = 1 / 5000 ]

221030\_162943\_Obersiebenbrunn\_2283\_16.7075\_48.2595\_036.pdf

# UTM: 33 U easting 625.50 km northing 5345.00 km  
 UTM-Grid-width = 100m  
 Contour interval = 20m

# Obersiebenbrunn | 2283



Map data © OpenStreetMap contributors

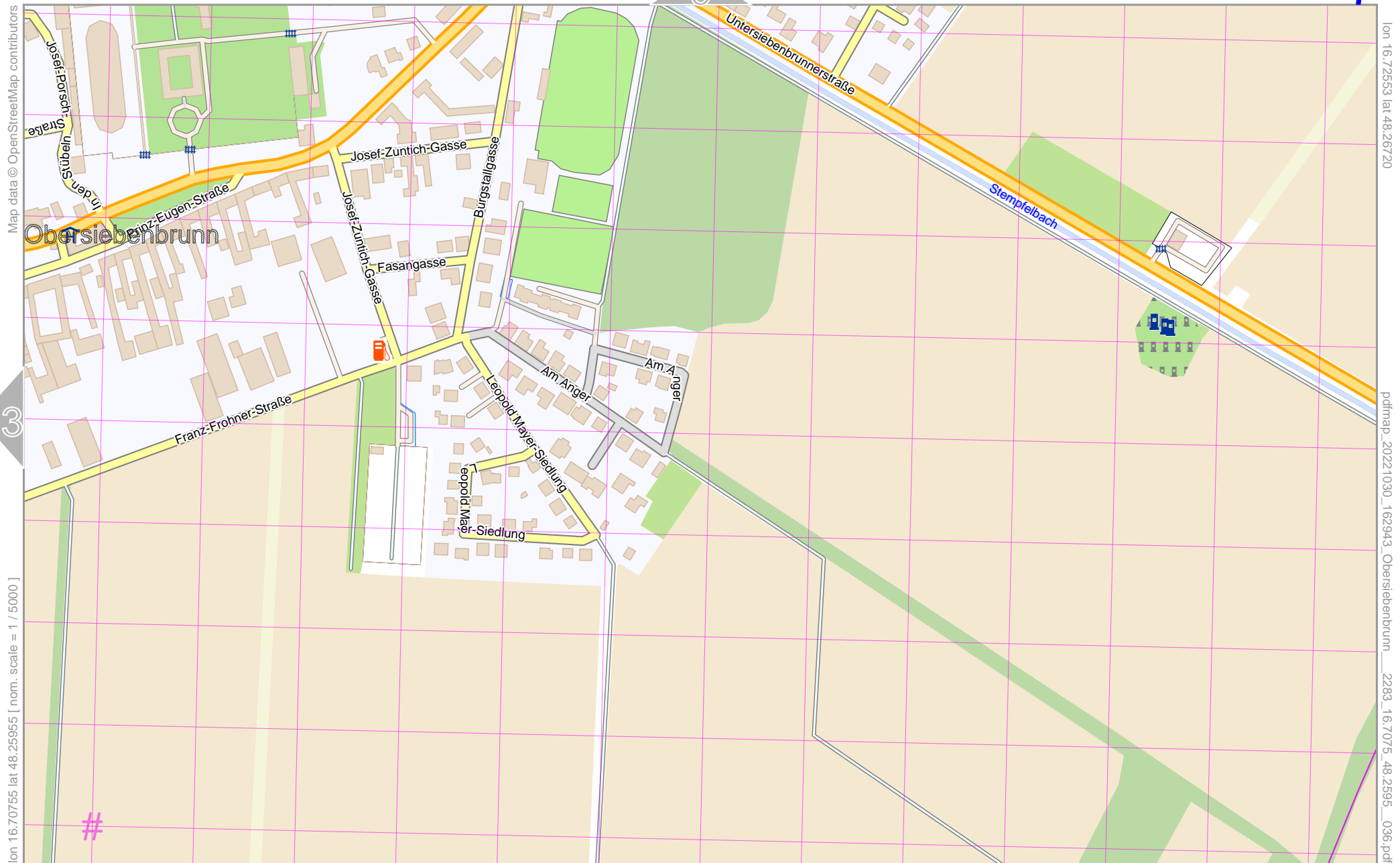
lon 16.70755 lat 48.26675 [ nom. scale = 1 / 5000 ]

lon 16.72553 lat 48.27439

pdfmap\_20221030\_162943\_Obersiebenbrunn\_2283\_16.7075\_48.2595\_036.pdf

# UTM: 33 U easting 626.80 km northing 5347.40 km  
 UTM-Grid-width = 100m  
 Contour interval = 20m

# Obersiebenbrunn | 2283



Map data © OpenStreetMap contributors

lon 16.70755 lat 48.25955 [ nom. scale = 1 / 5000 ]

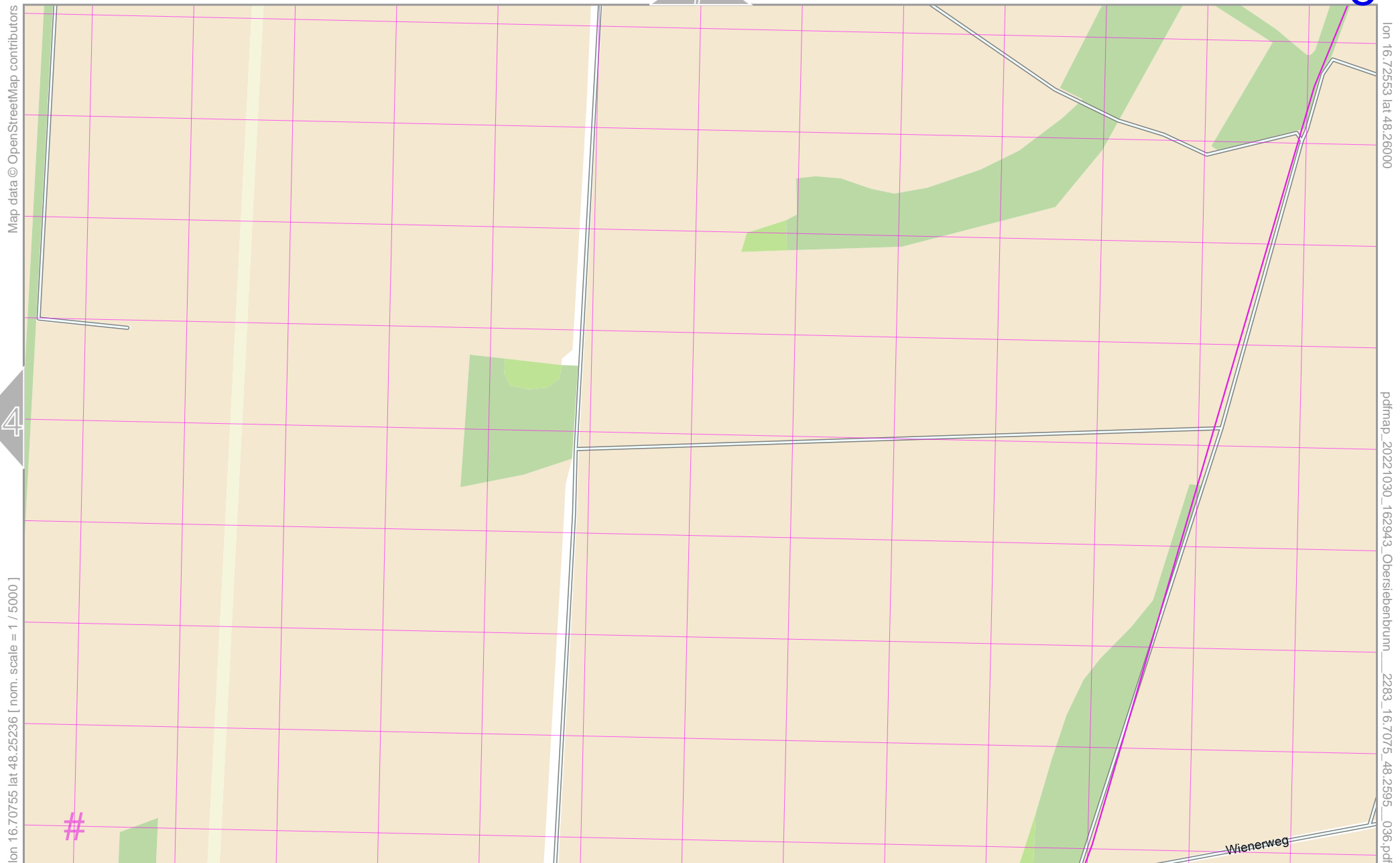
lon 16.72553 lat 48.26720

pdfmap\_20221030\_162943-Obersiebenbrunn\_2283\_16.7075\_48.2595\_036.pdf

#

# UTM: 33 U easting 626.80 km northing 5346.60 km  
 UTM-Grid-width = 100m  
 Contour interval = 20m

# Obersiebenbrunn | 2283



Map data © OpenStreetMap contributors

lon 16.70755 lat 48.25236 [ nom. scale = 1 / 5000 ]

lon 16.72553 lat 48.25000

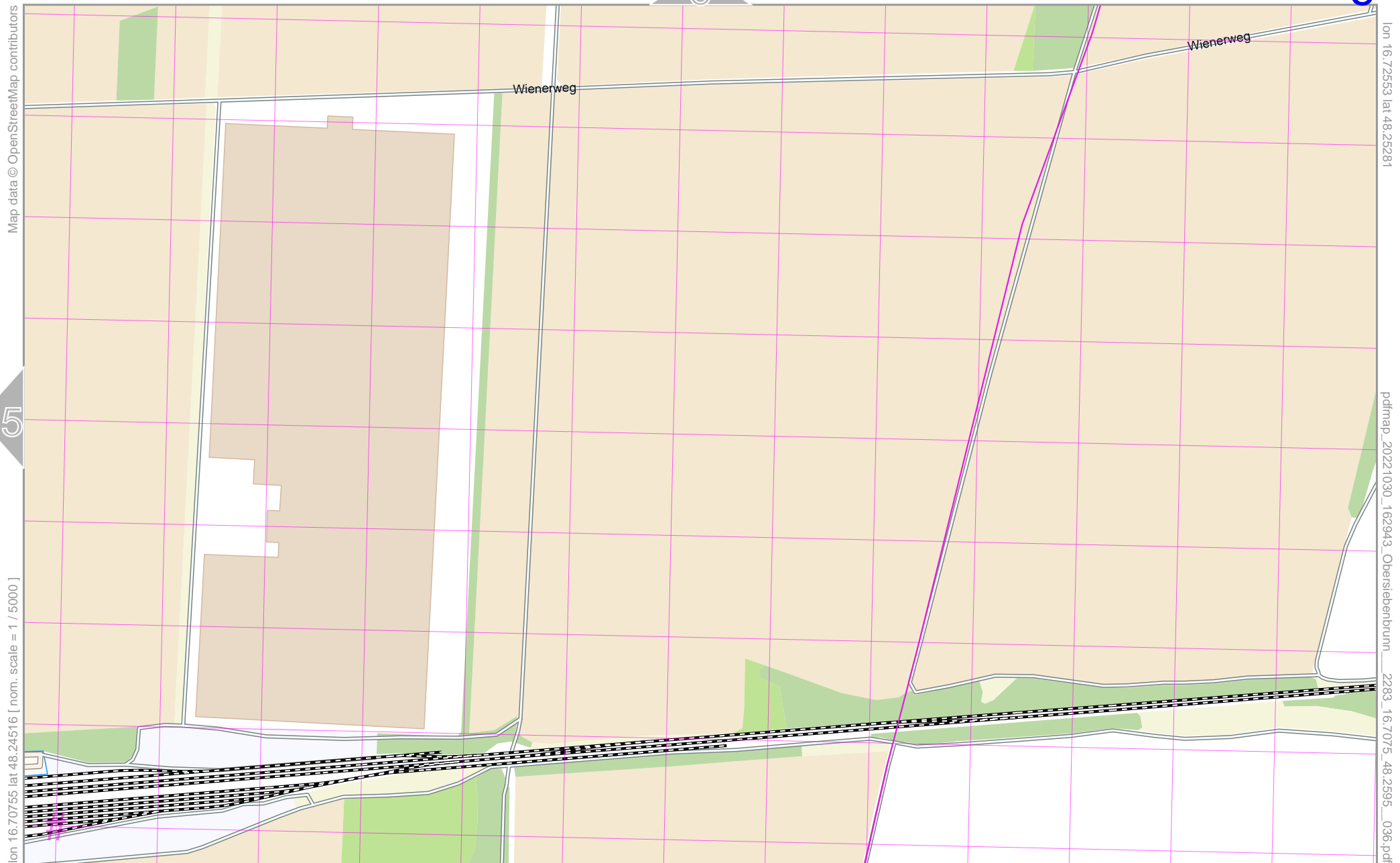
pdfmap\_20221030\_162943\_Obersiebenbrunn\_2283\_16.7075\_48.2595\_036.pdf

#

# UTM: 33 U easting 626.80 northing 5345.80 km  
 UTM-Grid-width = 100m  
 Contour interval = 20m



# Obersiebenbrunn | 2283



Map data © OpenStreetMap contributors

lon 16.70755 lat 48.24516 [ nom. scale = 1 / 5000 ]

8

9

lon 16.72553 lat 48.25281

pdfmap\_20221030\_162943\_Obersiebenbrunn\_2283\_16.7075\_48.2595\_036.pdf



# UTM: 33 U easting 626.80 km northing 5345.00 km  
 UTM-Grid-width = 100m  
 Contour interval = 20m