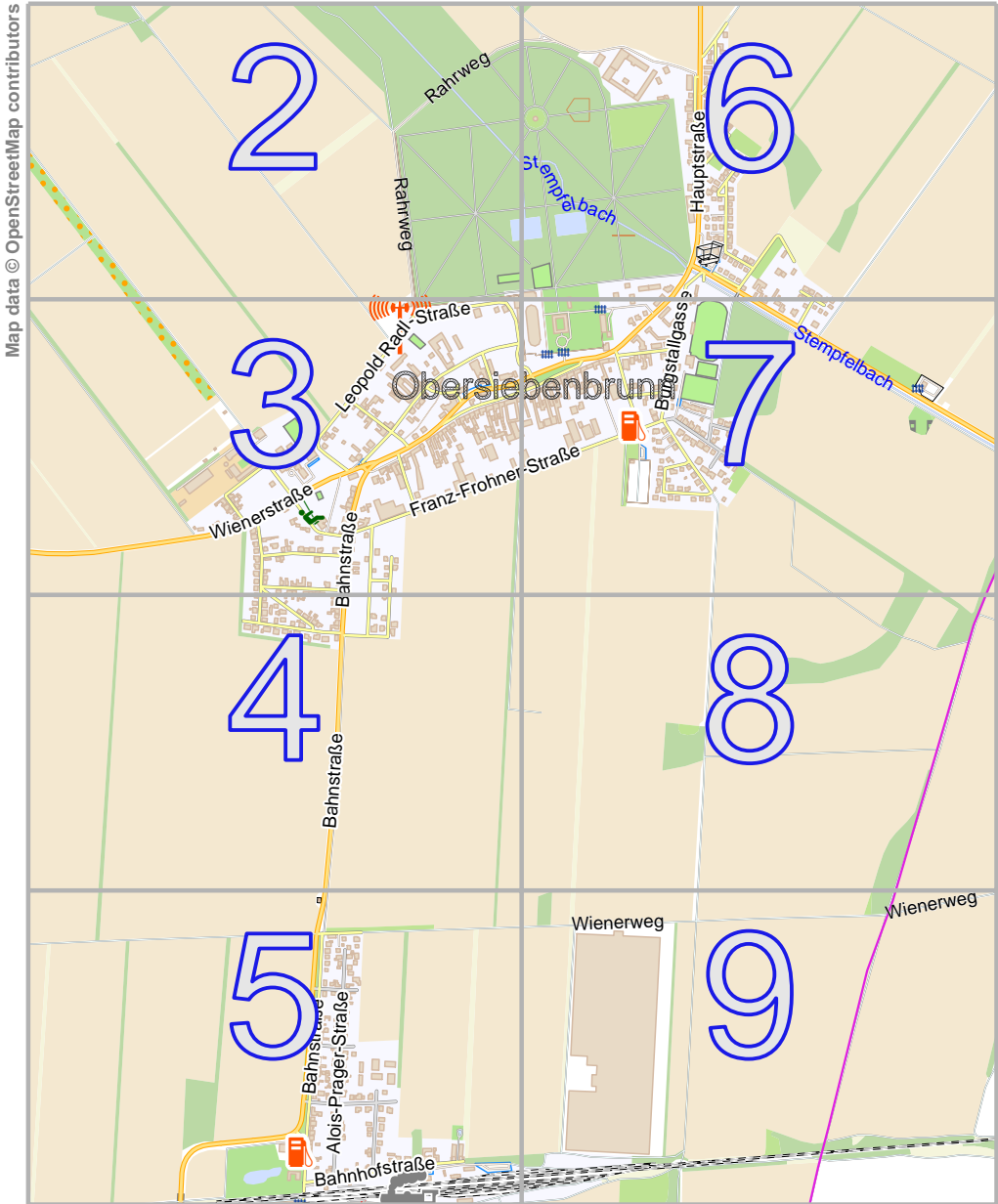


lon 16.72553 lat 48.27439



Map data © OpenStreetMap contributors

pdfmap_20221030_162857_Untersiebenbrunn_2284_16.7075_48.2595_722.pdf

lon 16.69024 lat 48.24516
[nom. scale = 1 / 20000]

Untersiebenbrunn | 2284

2



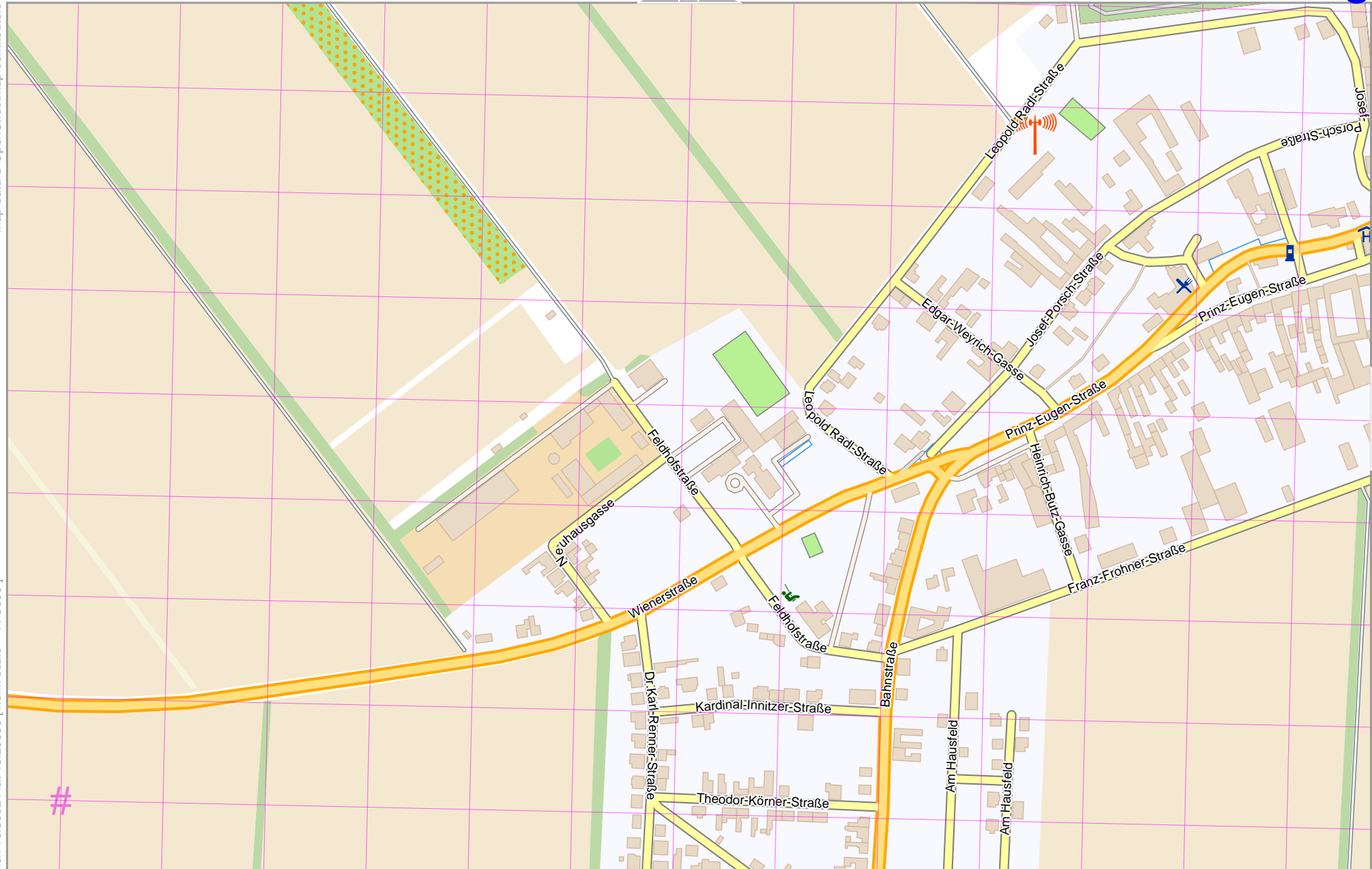
UTM: 33 U easting 625.50 km northing 5347.40 km
 UTM-Grid-width = 100m
 Contour interval = 20m

3

Untersiebenbrunn | 2284

Map data © OpenStreetMap contributors

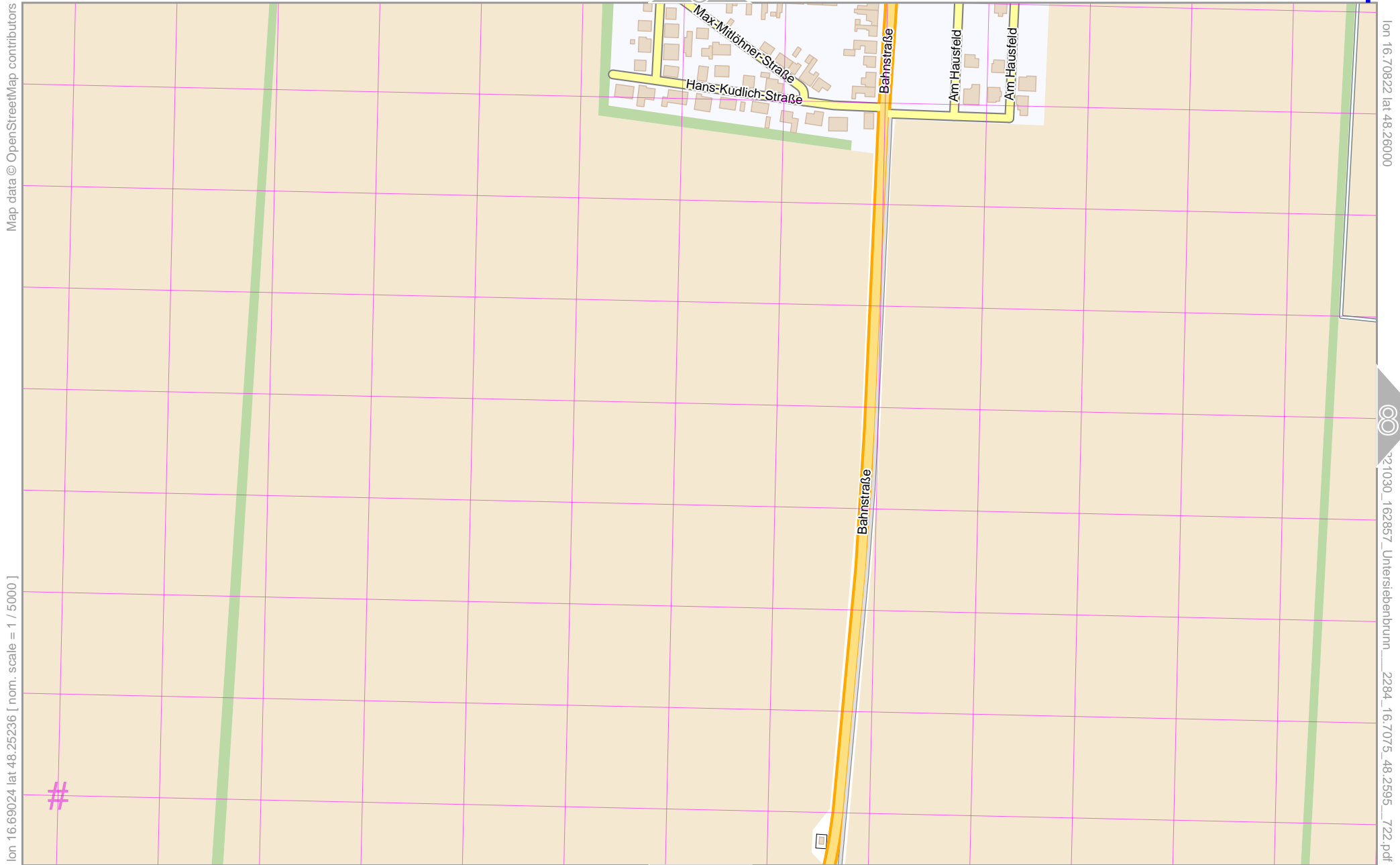
lon 16.69024 lat 48.25955 [nom. scale = 1 / 5000]



UTM: 33 U easting 625.50 km northing 5346.60 km
 UTM-Grid-width = 100m
 Contour interval = 20m

lon 16.70822 lat 48.26720
 21030_162857_Untersiebenbrunn_2284_16.7075_48.2595_722.pdf

Untersiebenbrunn | 2284



Map data © OpenStreetMap contributors

lon 16.69024 lat 48.25236 [nom. scale = 1 / 5000]

lon 16.70822 lat 48.26000

221030_162857_Untersiebenbrunn_2284_16.7075_48.2595_722.pdf

UTM: 33 U easting 625.50 km northing 5345.80 km
 UTM-Grid-width = 100m
 Contour interval = 20m

5

4

3

#

Untersiebenbrunn | 2284

4

5

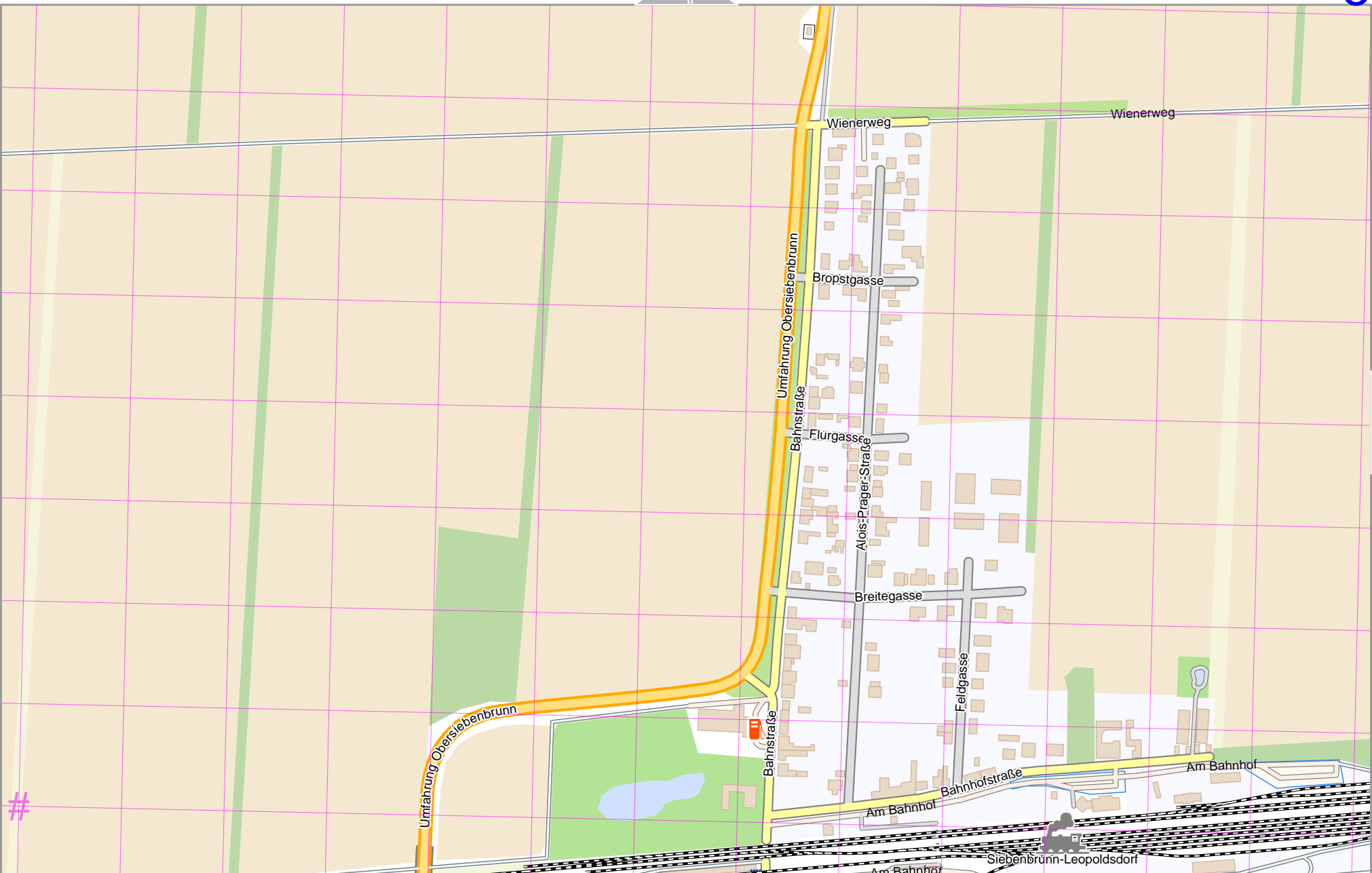
Map data © OpenStreetMap contributors

lon 16.70822 lat 48.25281

lon 16.69024 lat 48.24516 [nom. scale = 1 / 5000]

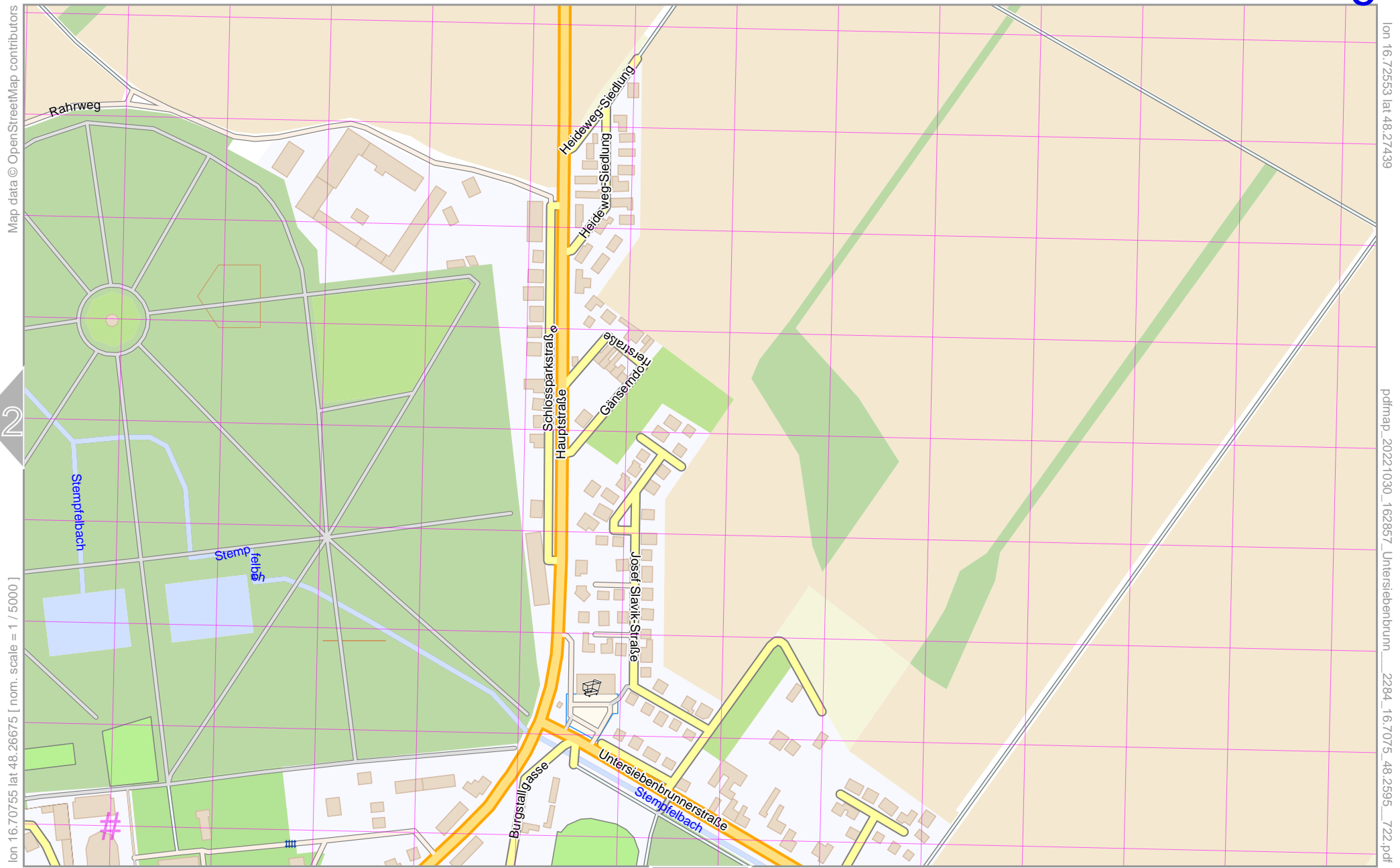
21030_162857_Untersiebenbrunn_2284_16.7075_48.2595_722.pdf

#



UTM: 33 U easting 625.50 km northing 5345.00 km
 UTM-Grid-width = 100m
 Contour interval = 20m

Untersiebenbrunn | 2284



Map data © OpenStreetMap contributors

lon 16.70755 lat 48.26675 [nom. scale = 1 / 5000]

lon 16.72653 lat 48.27439

pdfmap_20221030_162857_Untersiebenbrunn_2284_16.7075_48.2595_722.pdf

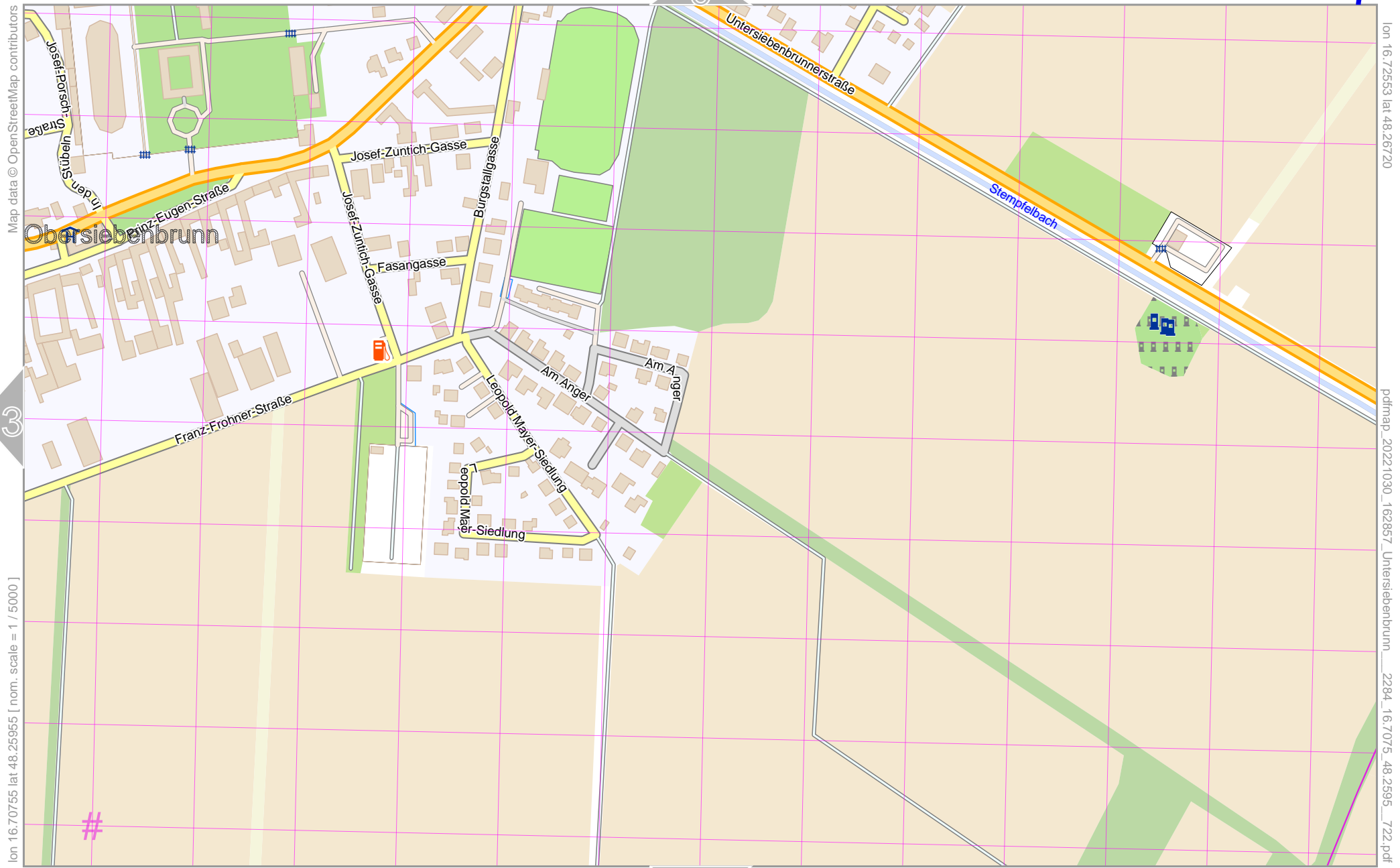
UTM: 33 U easting 626.80 km northing 5347.40 km
 UTM-Grid-width = 100m
 Contour interval = 20m



Untersiebenbrunn | 2284

7

6



Map data © OpenStreetMap contributors

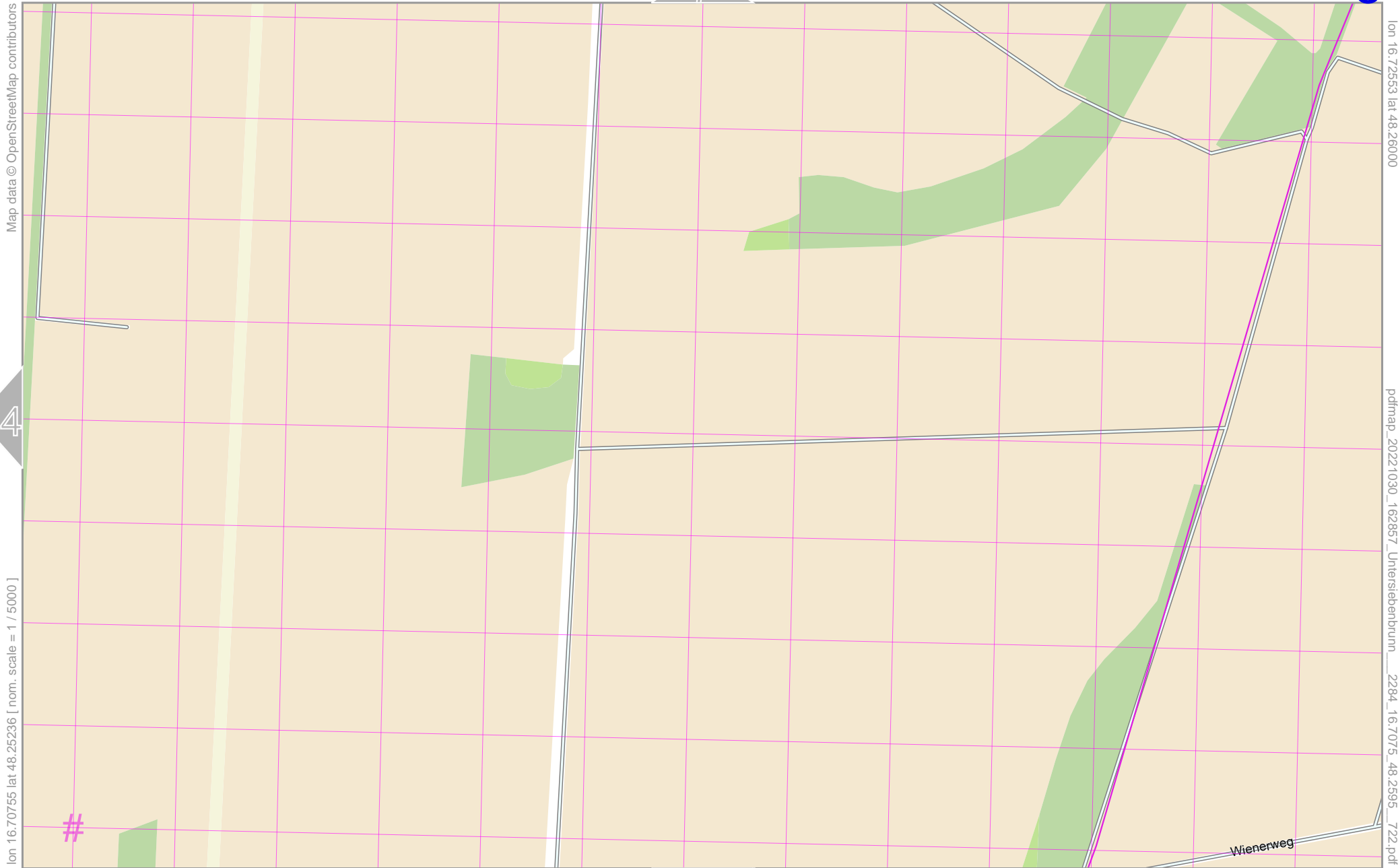
lon 16.72653 lat 48.26720

pdfmap_20221030_162857_Untersiebenbrunn_2284_16.7075_48.2595_722.pdf

lon 16.70755 lat 48.25955 [nom. scale = 1 / 5000]

UTM: 33 U easting 626.80 km northing 5346.60 km
 UTM-Grid-width = 100m
 Contour interval = 20m

Untersiebenbrunn | 2284



Map data © OpenStreetMap contributors

lon 16.70755 lat 48.25236 [nom. scale = 1 / 5000]

lon 16.72553 lat 48.26000

pdfmap_20221030_162857_Untersiebenbrunn_2284_16.7075_48.2595_722.pdf

4

7

8

9

UTM: 33 U easting 626.80 km northing 5345.80 km
 UTM-Grid-width = 100m
 Contour interval = 20m

