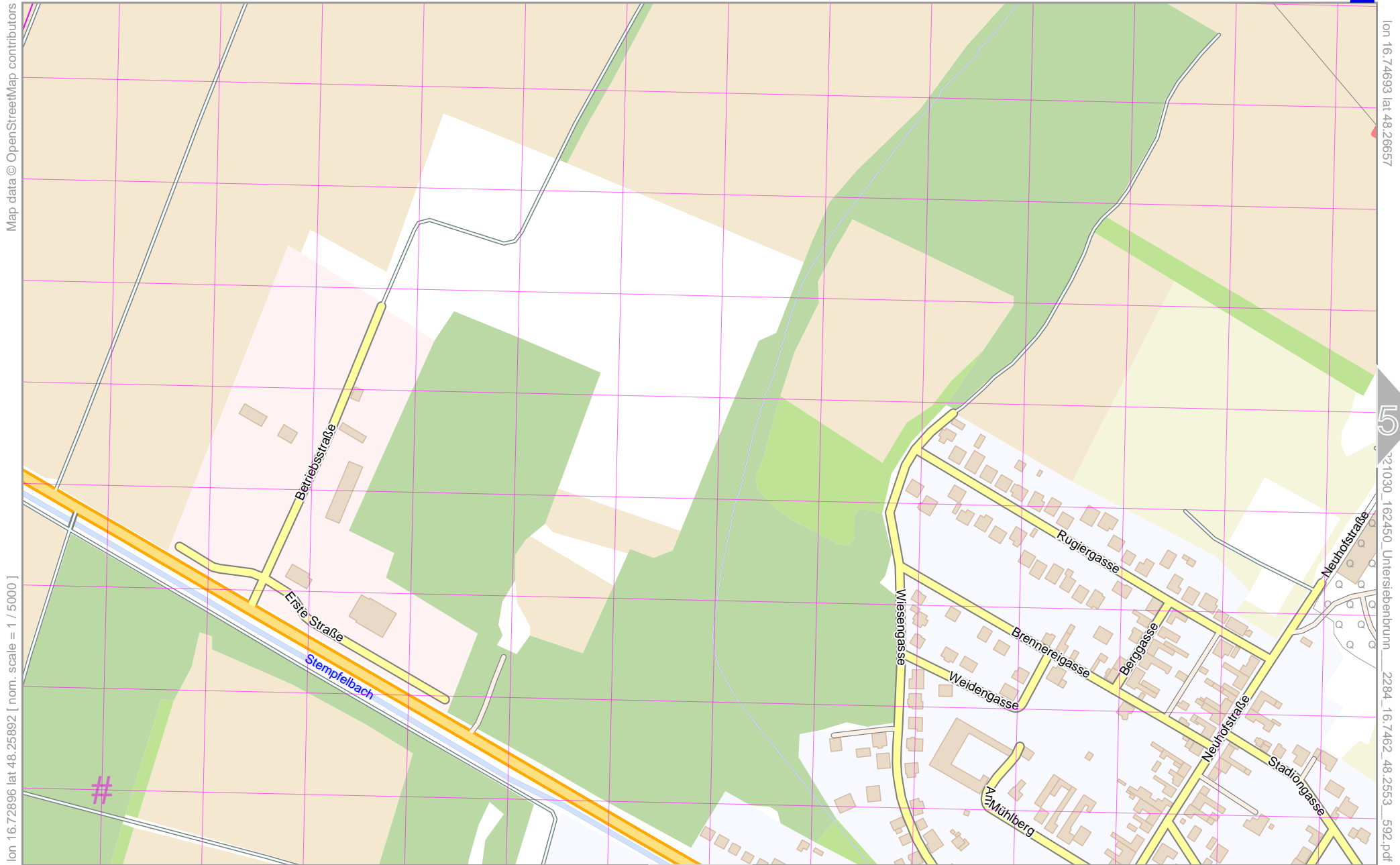


Map data © OpenStreetMap contributors

Untersiebenbrunn | 2284

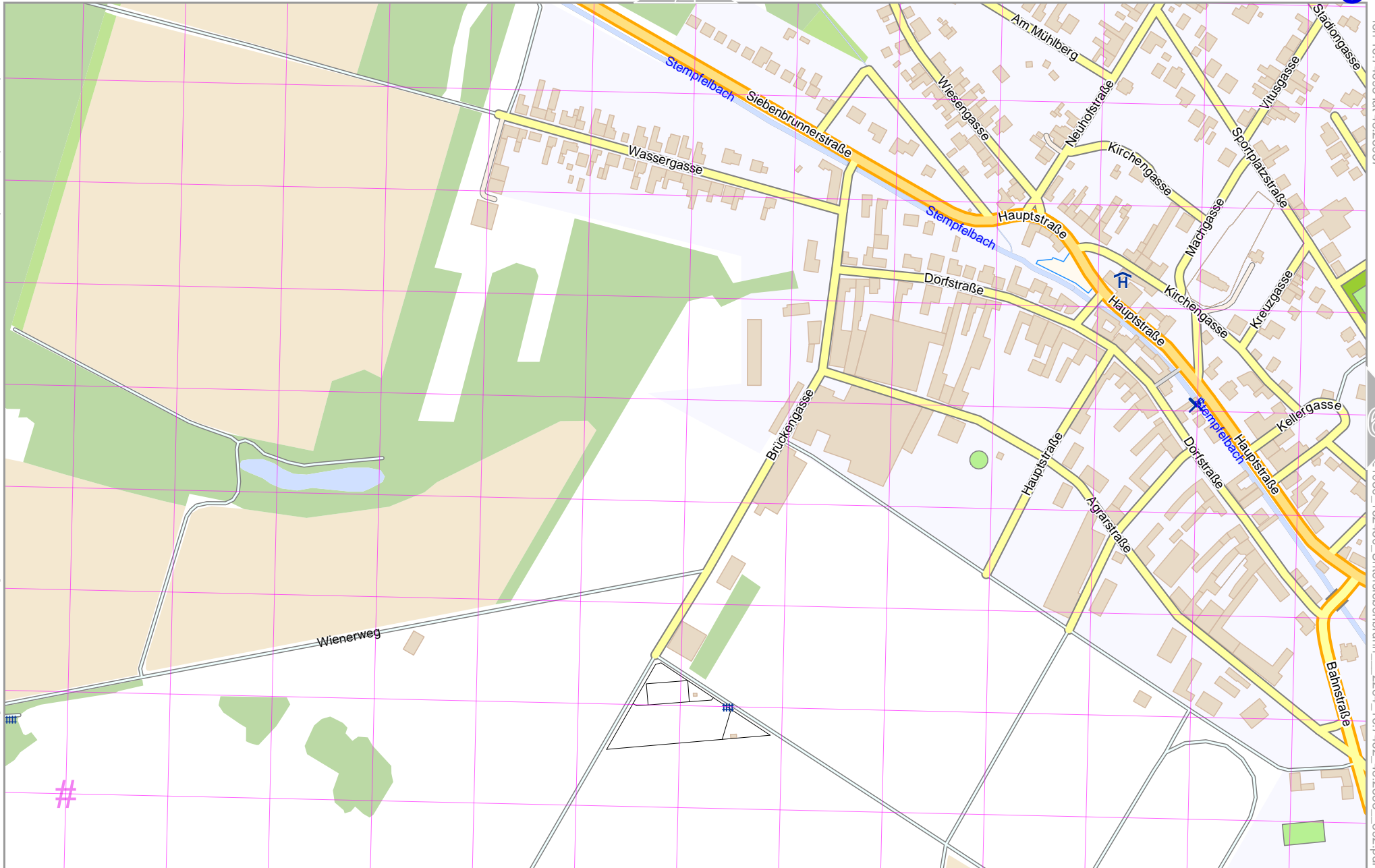


UTM: 33 U easting 628.40 km northing 5346.60 km
 UTM-Grid-width = 100m
 Contour interval = 20m

Untersiebenbrunn | 2284

Map data © OpenStreetMap contributors

lon 16.72896 lat 48.25173 [nom. scale = 1 / 5000]



lon 16.74693 lat 48.25937

21030_162450_Untersiebenbrunn_2284_16.7462_48.2553_592.pdf

UTM: 33 U easting 628.40 km northing 5345.80 km
 UTM-Grid-width = 100m
 Contour interval = 20m

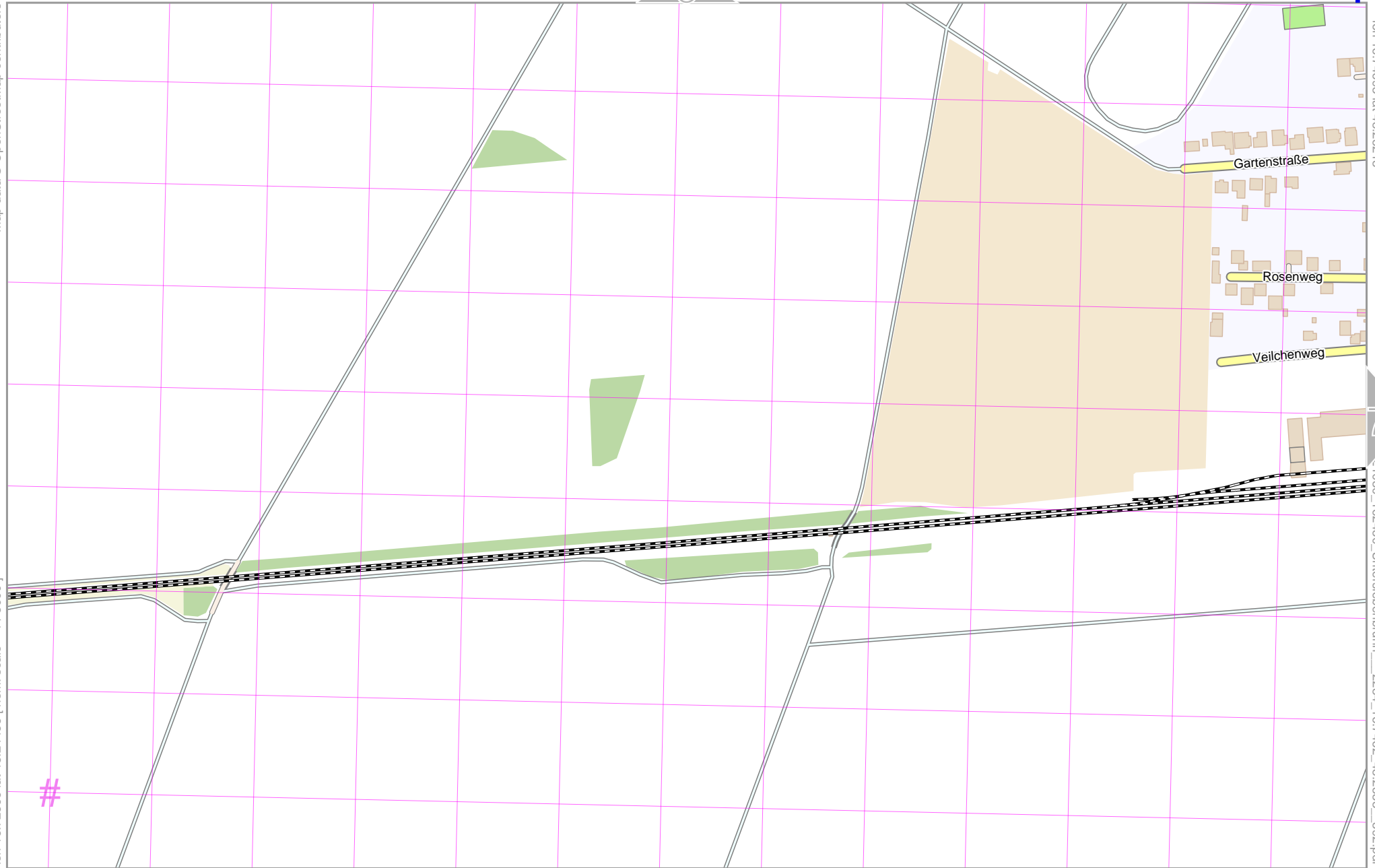
Untersiebenbrunn | 2284

Map data © OpenStreetMap contributors

lon 16.72896 lat 48.24453 [nom. scale = 1 / 5000]

lon 16.74693 lat 48.25218
221030_162450_Untersiebenbrunn_2284_16.7462_48.2553_592.pdf

UTM: 33 U easting 628.40 km northing 5345.00 km
UTM-Grid-width = 100m
Contour interval = 20m



3

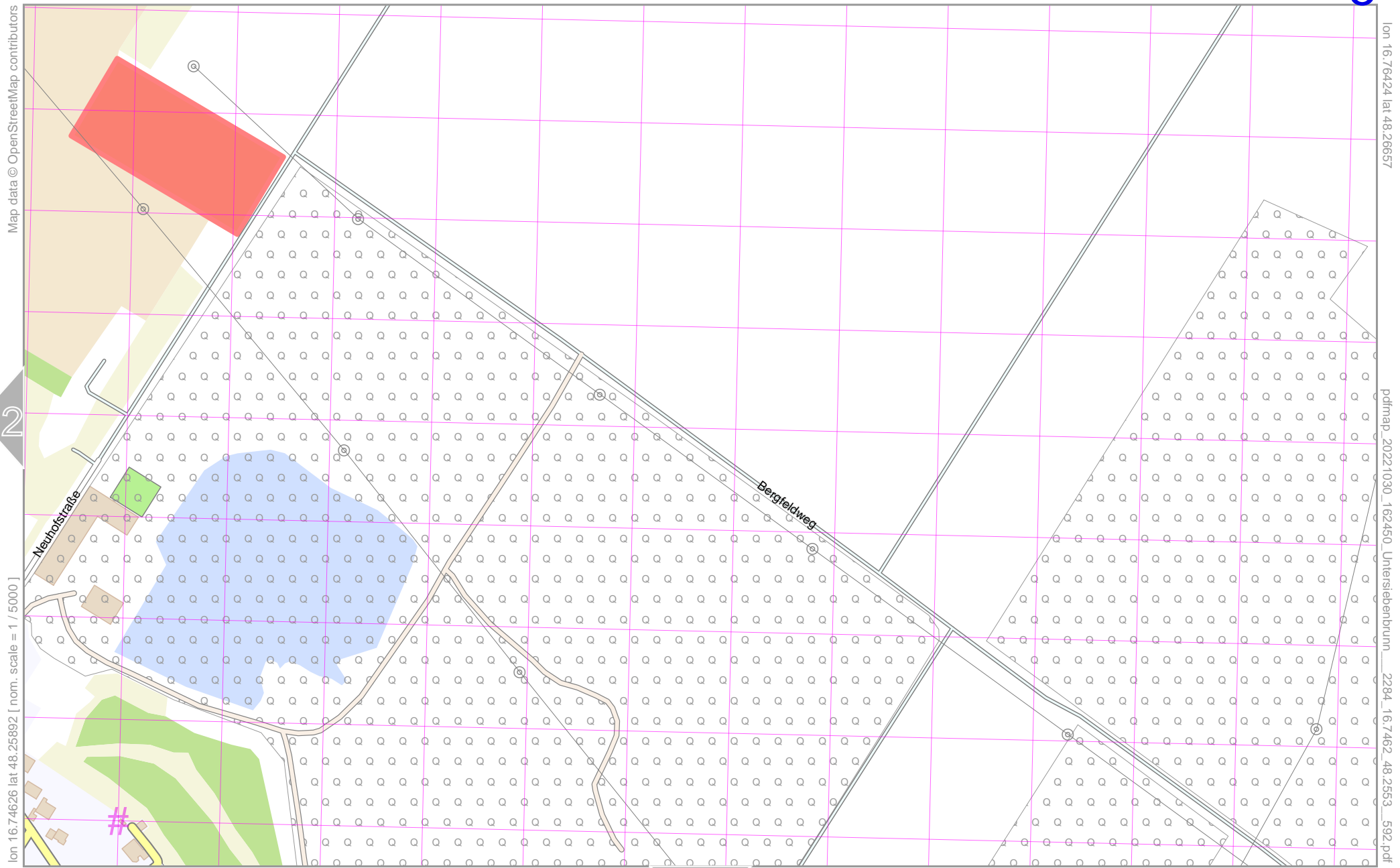
4

#

7

Untersiebenbrunn | 2284

5



Map data © OpenStreetMap contributors

lon 16.74624 [lat 48.26657]

pdfmap_20221030_162450_Untersiebenbrunn_2284_16.7462_48.2553_592.pdf

lon 16.74626 [lat 48.25892] [nom. scale = 1 / 5000]

UTM: 33 U easting 629.70 km northing 5346.60 km

UTM-Grid-width = 100m
Contour interval = 20m

6

Untersiebenbrunn | 2284

6

5



Map data © OpenStreetMap contributors

lon 16.76424 lat 48.25937

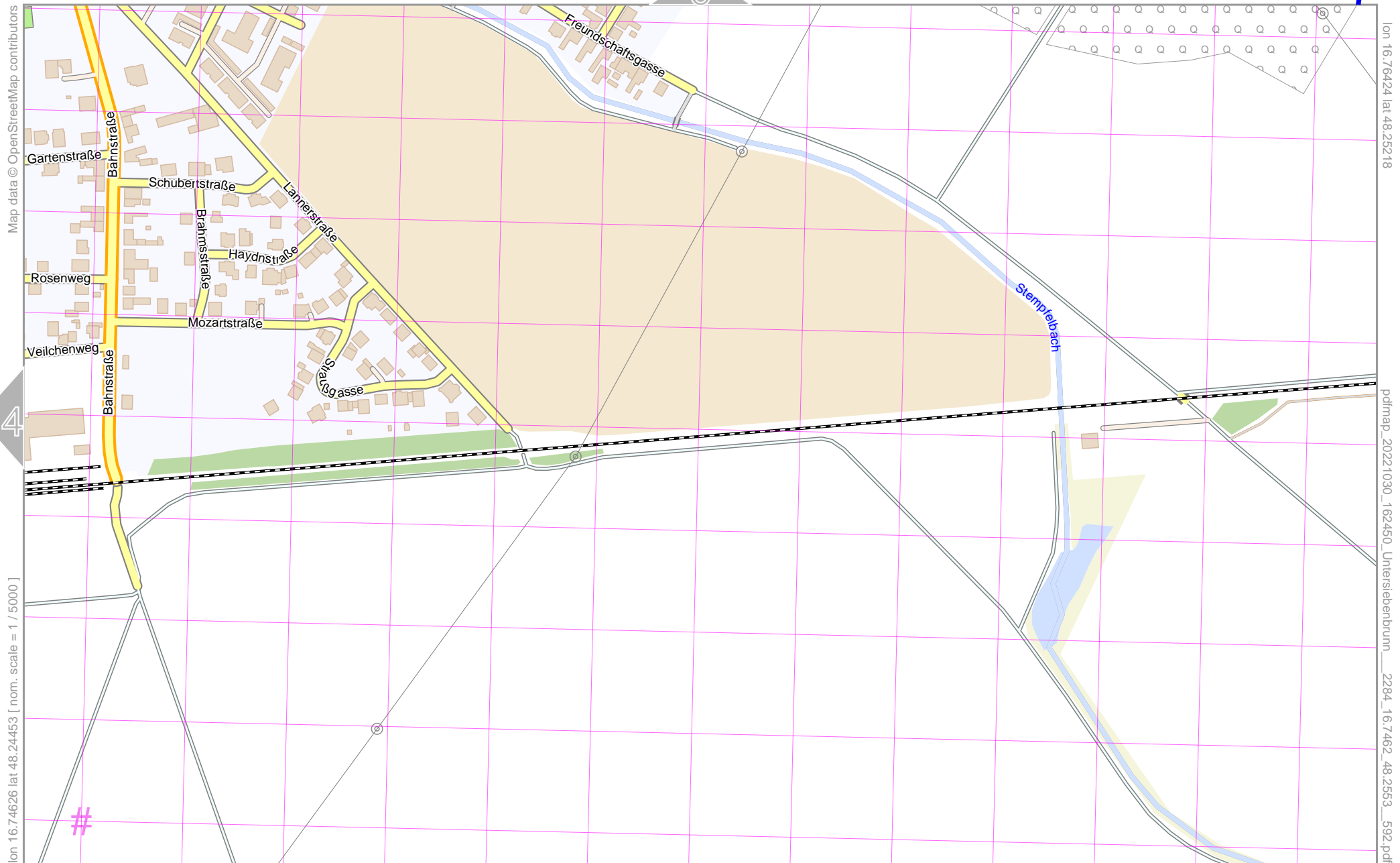
pdfmap_20221030_162450_Untersiebenbrunn_2284_16.7462_48.2553_592.pdf

lon 16.74626 lat 48.25173 [nom. scale = 1 / 5000]

7

UTM: 33 U easting 629.70 km northing 5345.80 km
 UTM-Grid-width = 100m
 Contour interval = 20m

Untersiebenbrunn | 2284



Map data © OpenStreetMap contributors

lon 16.74626 lat 48.24453 [nom. scale = 1 / 5000]

lon 16.76424 lat 48.25218

pdfmap_20221030_162450_Untersiebenbrunn_2284_16.7462_48.2553_592.pdf

6

7

4

#

UTM: 33 U easting 629.70 km northing 5345.00 km
 UTM-Grid-width = 100m
 Contour interval = 20m