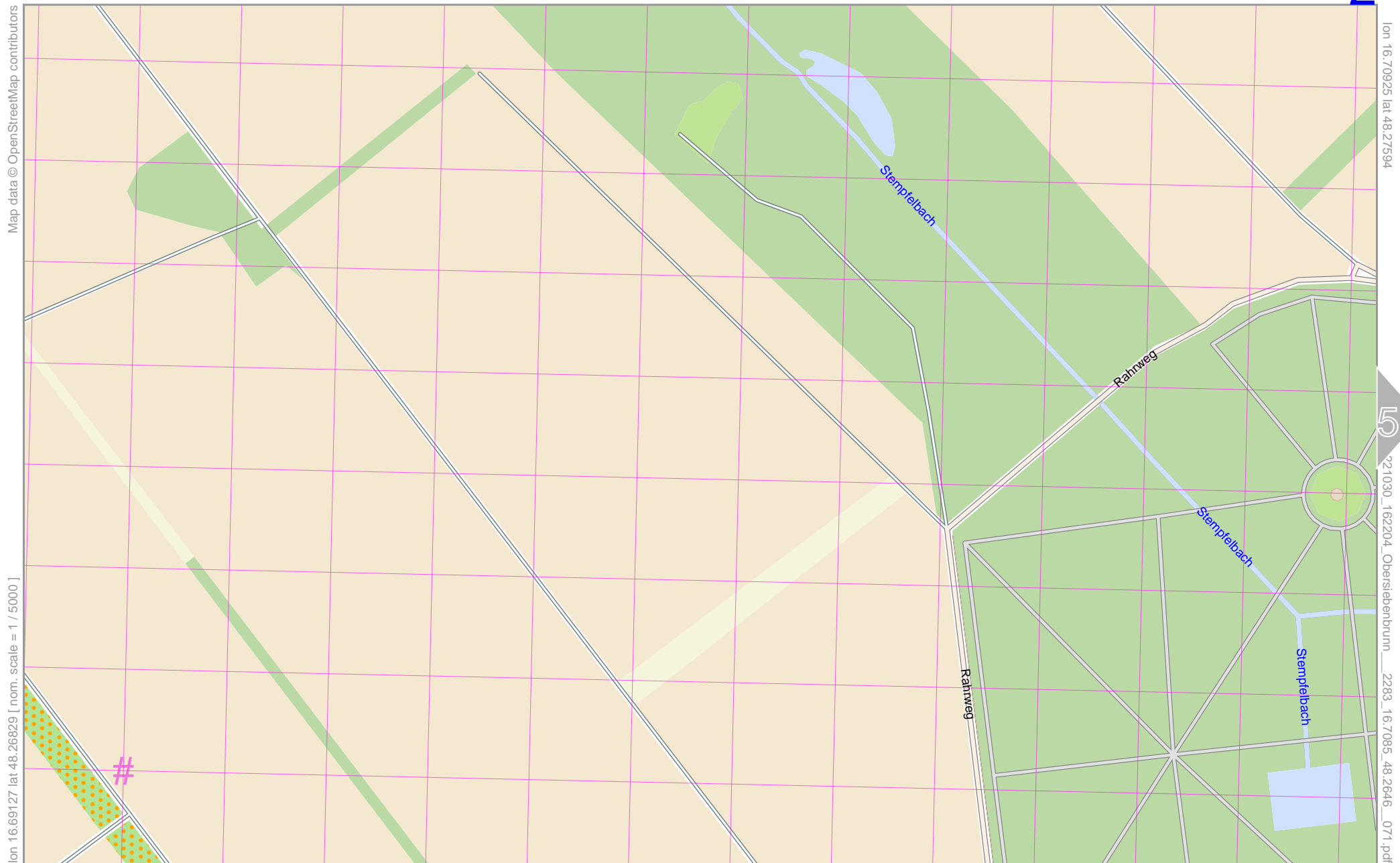




Map data © OpenStreetMap contributors

Obersiebenbrunn | 2283

2



Map data © OpenStreetMap contributors

lon 16.70925 lat 48.27594

lon 16.69127 lat 48.26829 [nom. scale = 1 / 5000]

221030_162204_Obersiebenbrunn_2283_16.7085_48.2646_071.pdf

UTM: 33 U easting 625.60 km northing 5347.60 km
 UTM-Grid-width = 100m
 Contour interval = 20m

3

Obersiebenbrunn | 2283



UTM: 33 U easting 625.60 km northing 5346.80 km
 UTM-Grid-width = 100m
 Contour interval = 20m

Obersiebenbrunn | 2283

4

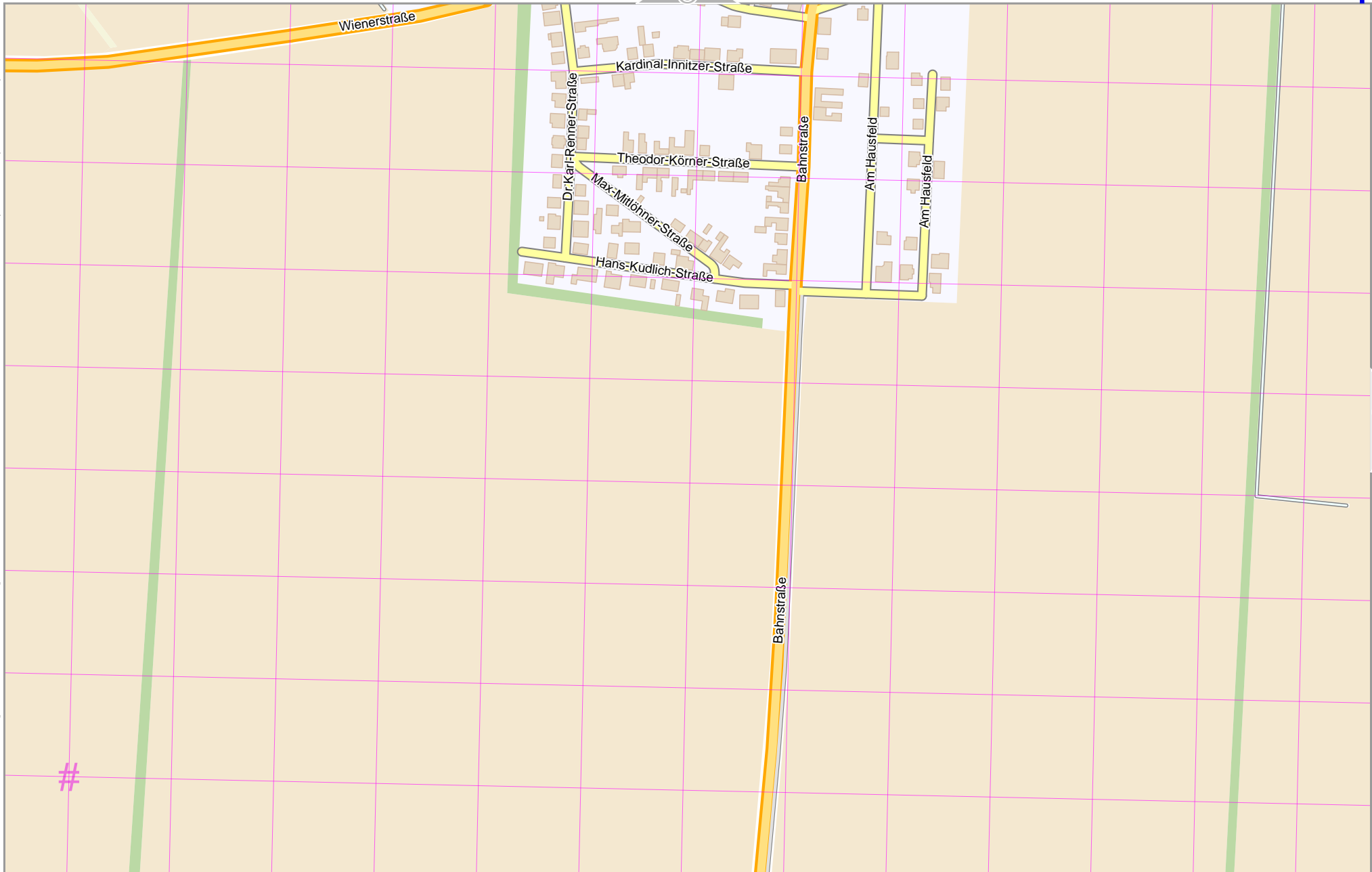
Map data © OpenStreetMap contributors

lon 16.70925 lat 48.26155

lon 16.69127 lat 48.25390 [nom. scale = 1 / 5000]

7

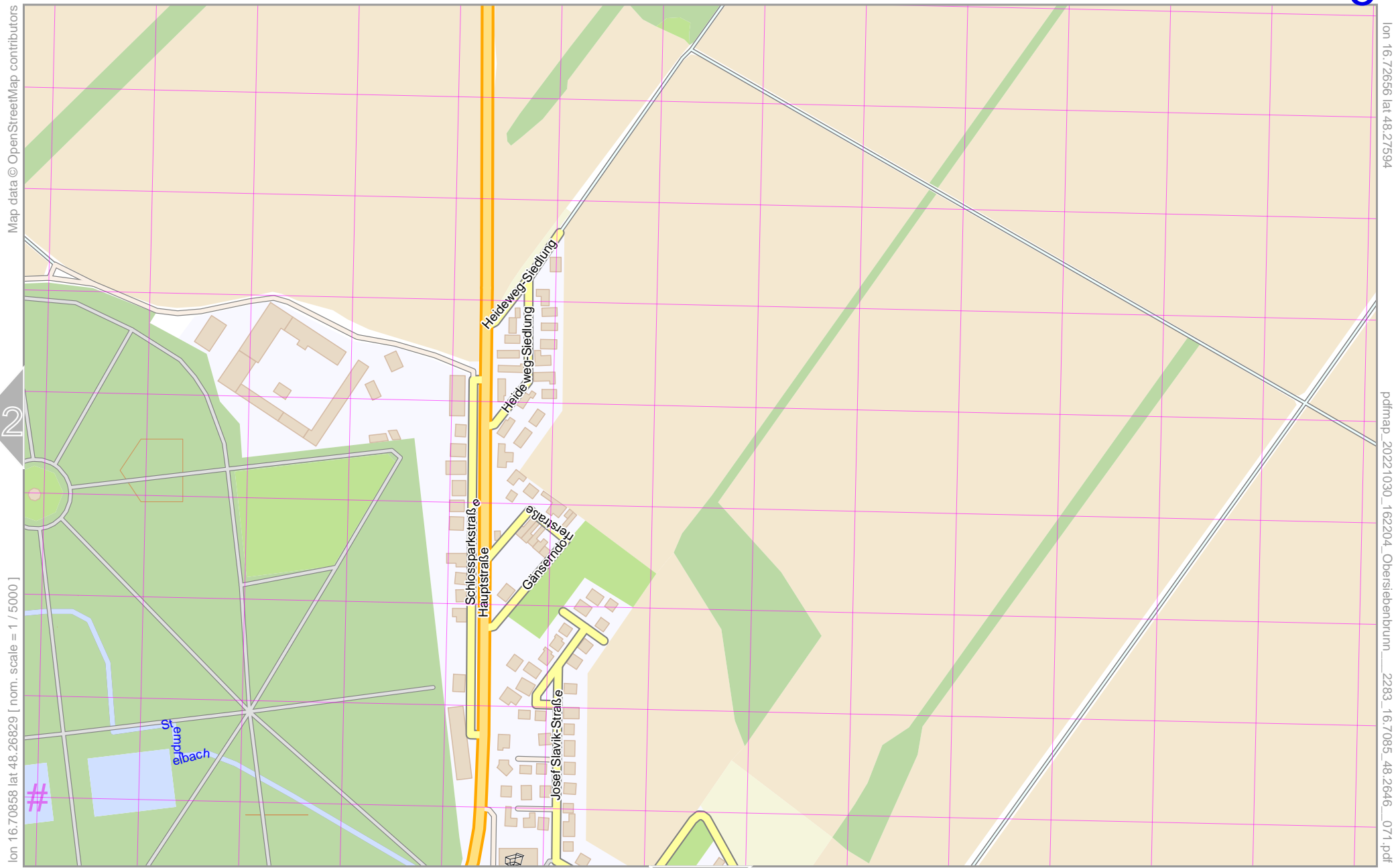
221030_162204_Obersiebenbrunn_2283_16.7085_48.2646_071.pdf



UTM: 33 U easting 625.60 km northing 5346.00 km
 UTM-Grid-width = 100m
 Contour interval = 20m

Obersiebenbrunn | 2283

5



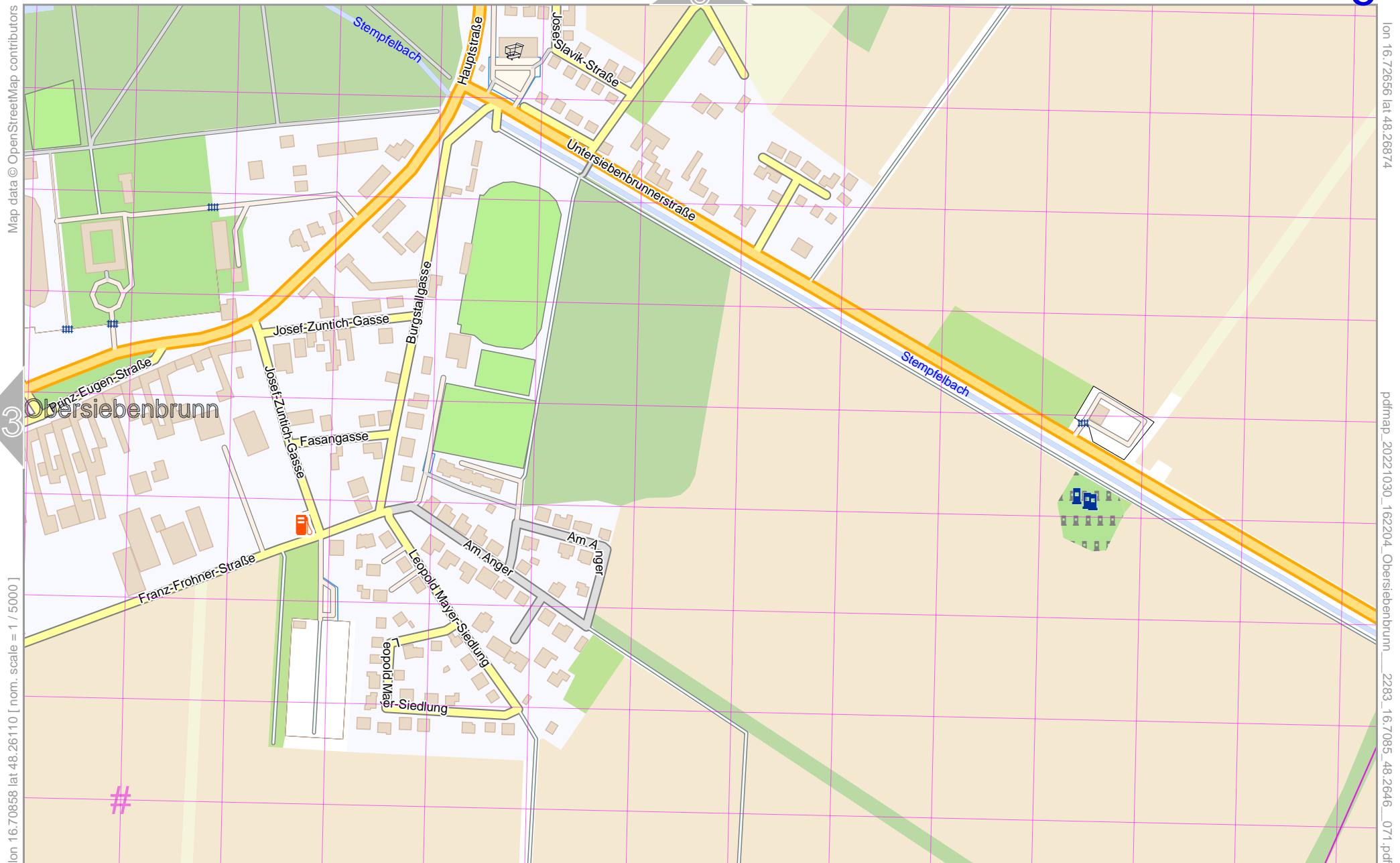
UTM: 33 U easting 626.80 km northing 5347.60 km
 UTM-Grid-width = 100m
 Contour interval = 20m

2

6

Obersiebenbrunn | 2283

6



Map data © OpenStreetMap contributors

lon 16.72656 lat 48.26874

pdfmap_20221030_162204_Obersiebenbrunn_2283_16.7085_48.2646_071.pdf

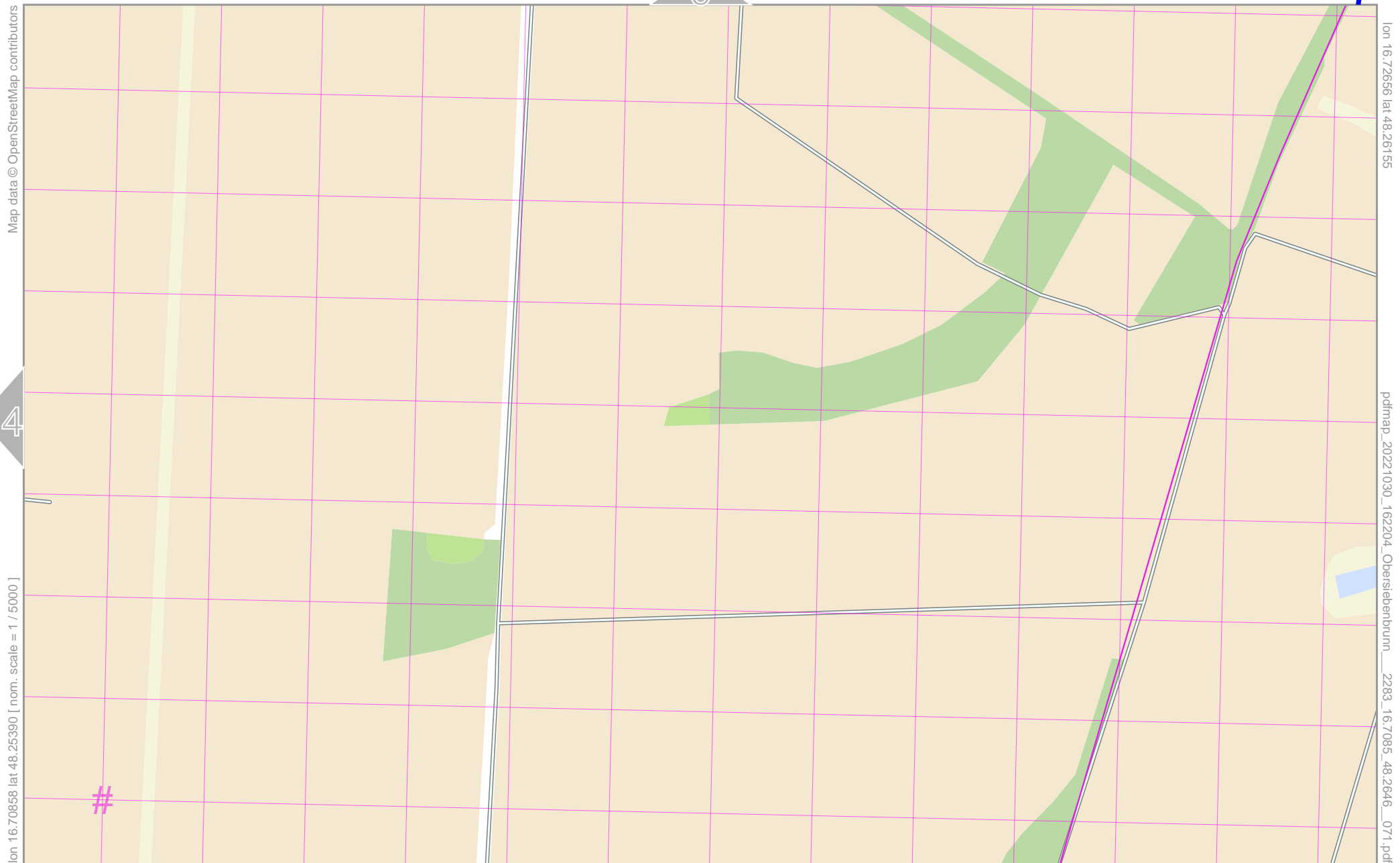
lon 16.70858 lat 48.26110 [nom. scale = 1 / 5000]

#

7

UTM: 33 U easting 626.90 km northing 5346.80 km
 UTM-Grid-width = 100m
 Contour interval = 20m

Obersiebenbrunn | 2283



Map data © OpenStreetMap contributors

lon 16.70858 lat 48.25390 [nom. scale = 1 / 5000]

lon 16.72656 lat 48.26155

pdfmap_20221030_162204_Obersiebenbrunn_2283_16.7085_48.2646_071.pdf

6

7

4

#

UTM: 33 U easting 626.90 km northing 5346.00 km
 UTM-Grid-width = 100m
 Contour interval = 20m