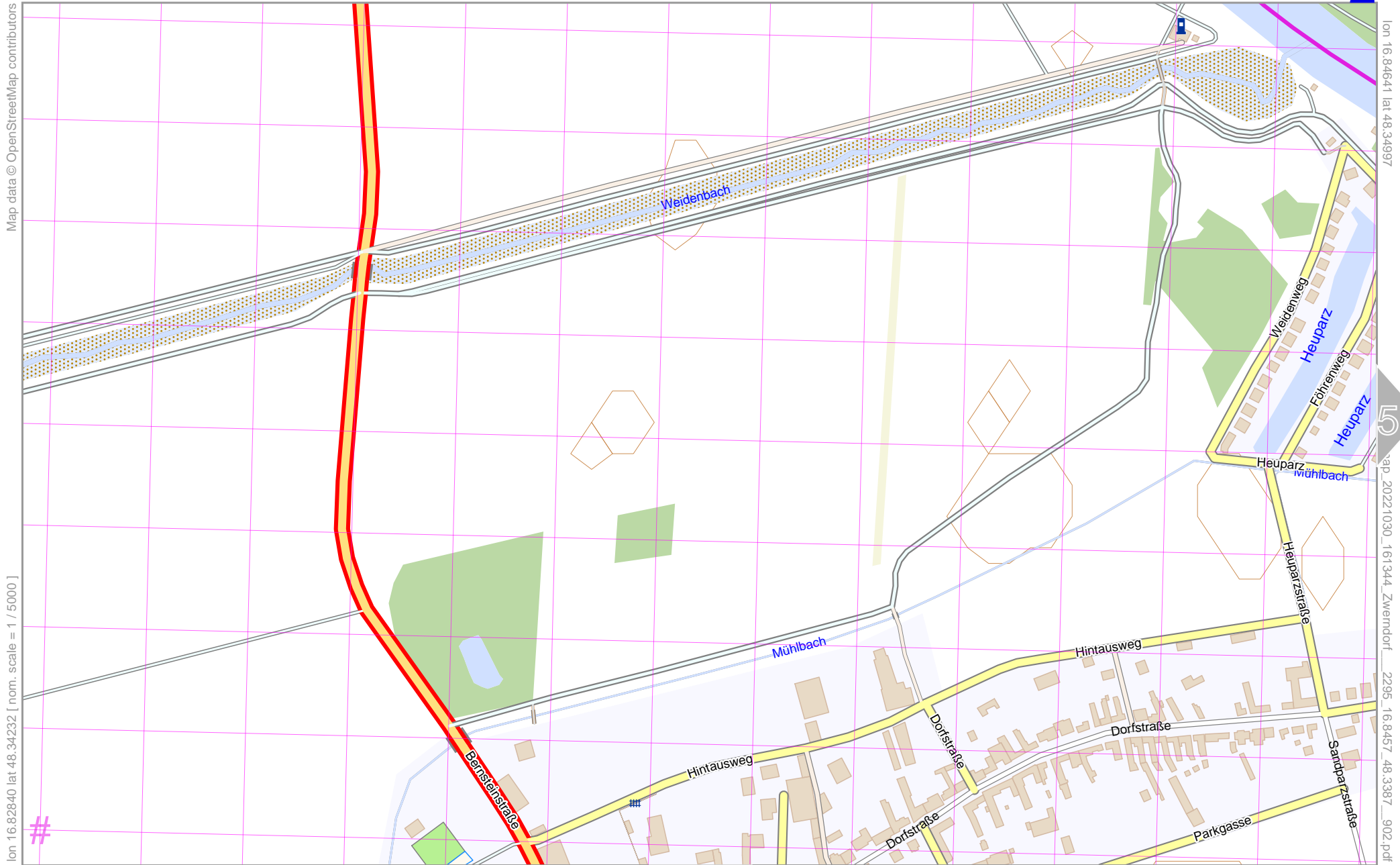


Map data © OpenStreetMap contributors

Zwerndorf | 2295

2



Map data © OpenStreetMap contributors

lon 16.82840 lat 48.34232 [nom. scale = 1 / 5000]

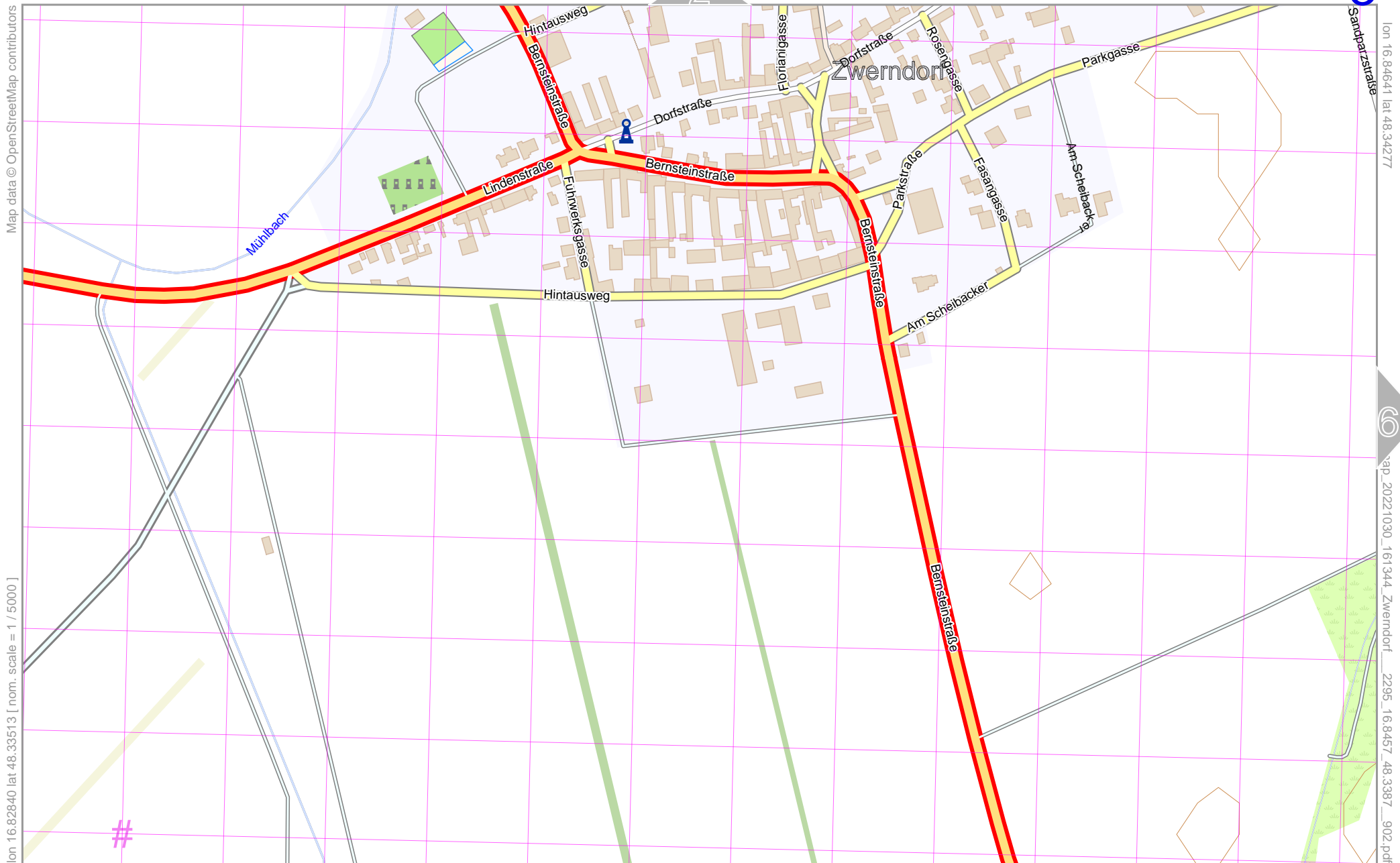
lon 16.84641 lat 48.34997

app 20221030_161344_Zwerndorf_2295_16.8457_48.3387_902.pdf

UTM: 33 U easting 635.50 km northing 5356.00 km
 UTM-Grid-width = 100m
 Contour interval = 20m

3

Zwerndorf | 2295



Map data © OpenStreetMap contributors

lon 16.82840 lat 48.33513 [nom. scale = 1 / 5000]

UTM: 33 U easting 635.60 km northing 5355.20 km
 UTM-Grid-width = 100m
 Contour interval = 20m

2

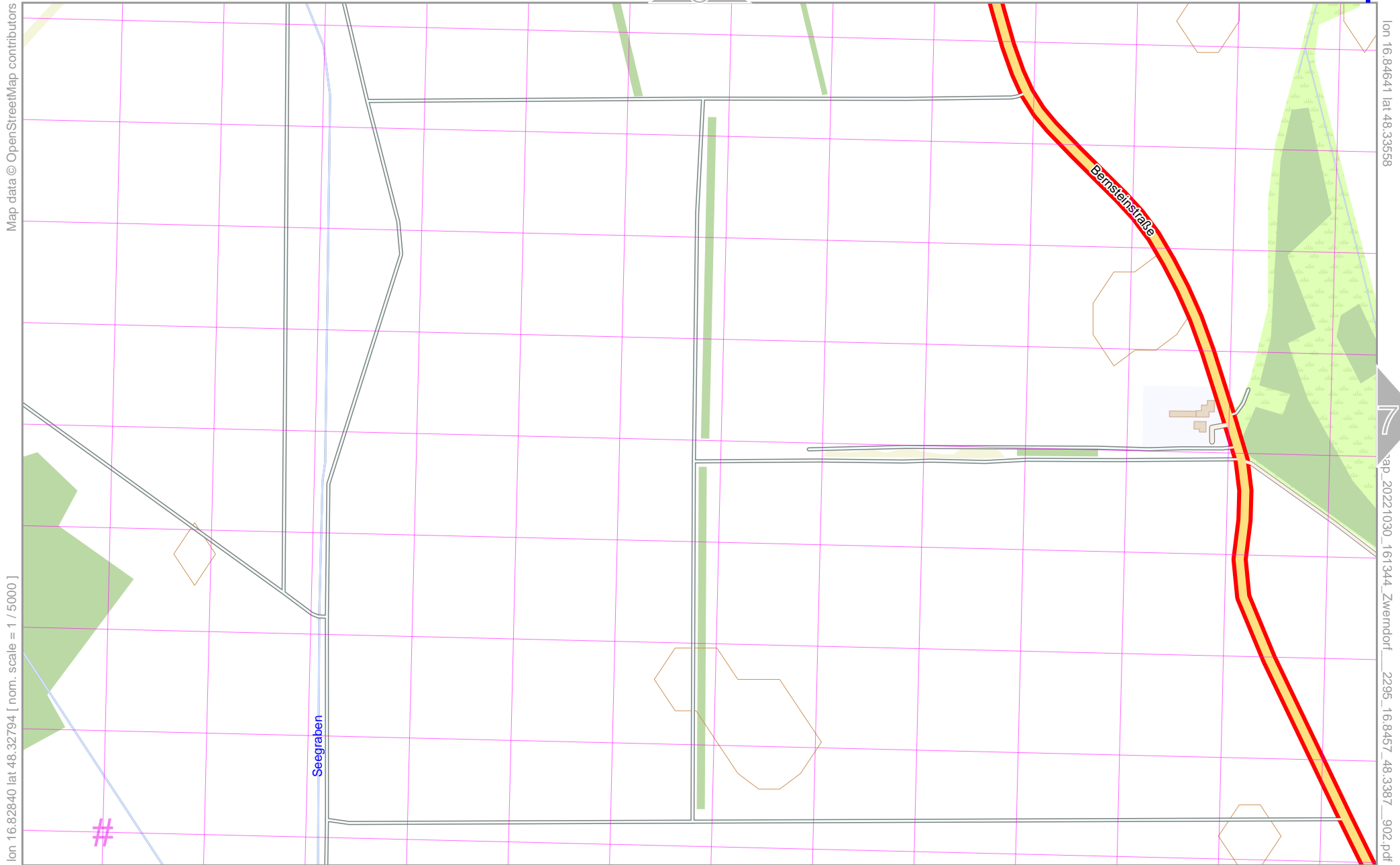
3

4

lon 16.84641 lat 48.34277

ap 20221030_161344_Zwerndorf_2295_16.8457_48.3387_902.pdf

Zwerndorf | 2295



Map data © OpenStreetMap contributors

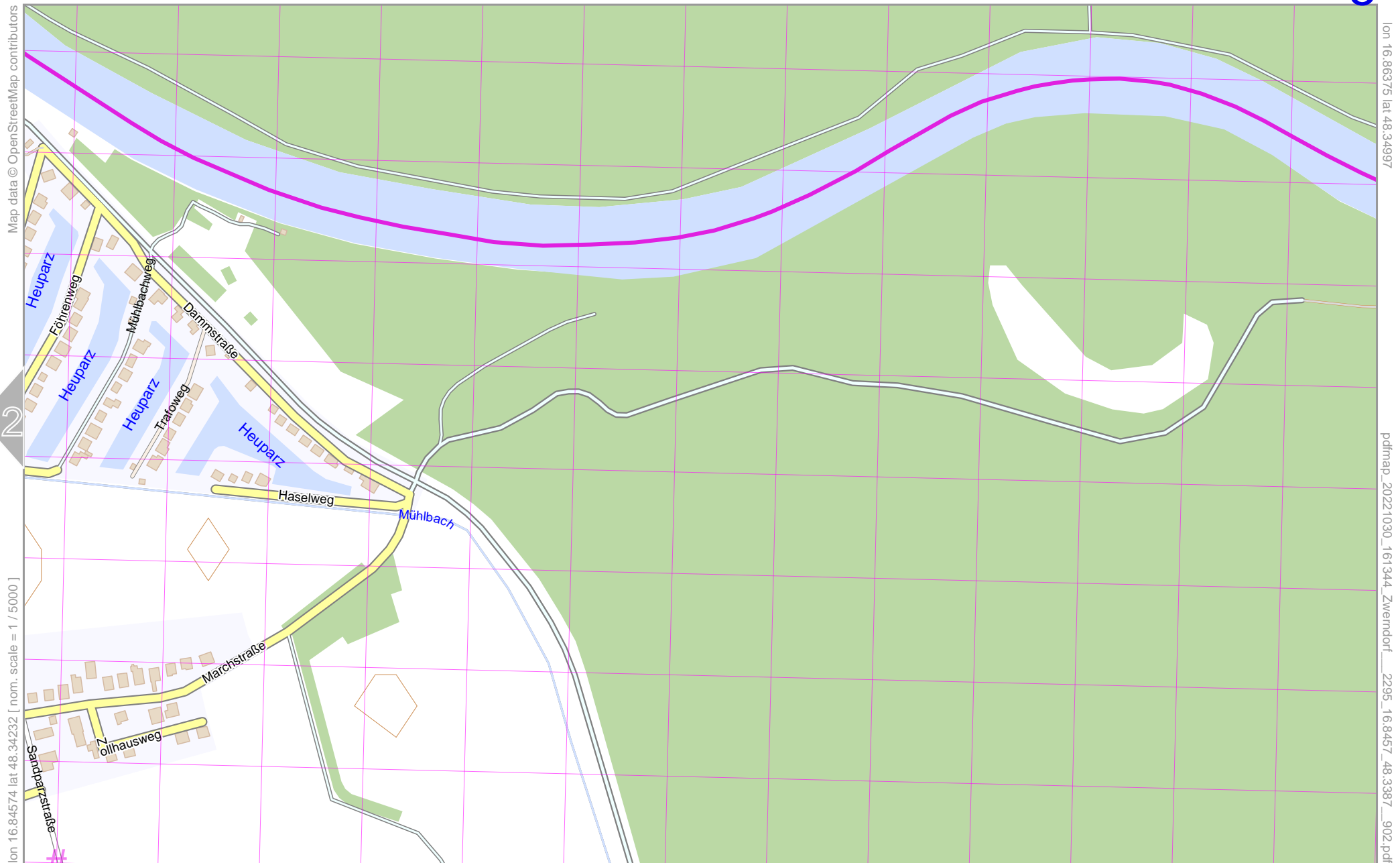
lon 16.82840 lat 48.32794 [nom. scale = 1 / 5000]

lon 16.84641 lat 48.33558
map 20221030_161344_Zwerndorf_2295_16.8457_48.3387_902.pdf

UTM: 33 U easting 635.60 km northing 5354.40 km
UTM-Grid-width = 100m
Contour interval = 20m

Zwerndorf | 2295

5



Map data © OpenStreetMap contributors

lon 16.86375 lat 48.34997

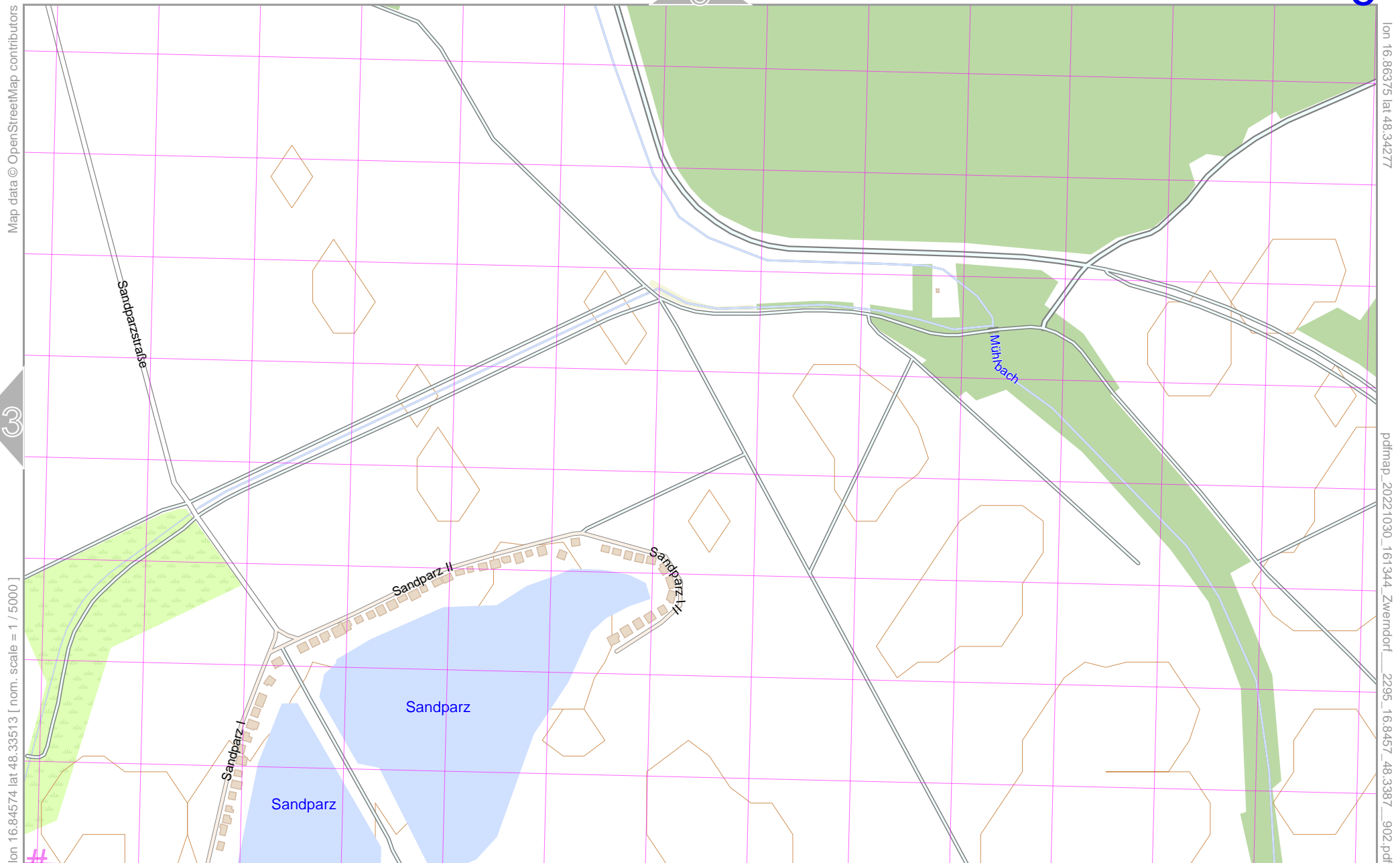
pdfmap_20221030_161344_Zwerndorf_2295_16.8457_48.3387_902.pdf

lon 16.84574 lat 48.34232 [nom. scale = 1 / 5000]

UTM: 33 U easting 636.80 km northing 5356.00 km
 UTM-Grid-width = 100m
 Contour interval = 20m

6

Zwerndorf | 2295



Map data © OpenStreetMap contributors

lon 16.84574 lat 48.33513 [nom. scale = 1 / 5000]

lon 16.86375 lat 48.34277

pdfmap_20221030_161344_Zwerndorf_2295_16.8457_48.3387_902.pdf

UTM: 33 U easting 636.80 km northing 5355.20 km
 UTM-Grid-width = 100m
 Contour interval = 20m

Zwerndorf | 2295



Map data © OpenStreetMap contributors

lon 16.84574 lat 48.32794 [nom. scale = 1 / 5000]

lon 16.86375 lat 48.33558

pdfmap_20221030_161344_Zwerndorf_2295_16.8457_48.3387_902.pdf

UTM: 33 U Easting 636.90 km northing 5354.40 km
 UTM-Grid-width = 100m
 Contour interval = 20m