

Map data © OpenStreetMap contributors

Oberweiden | 2295

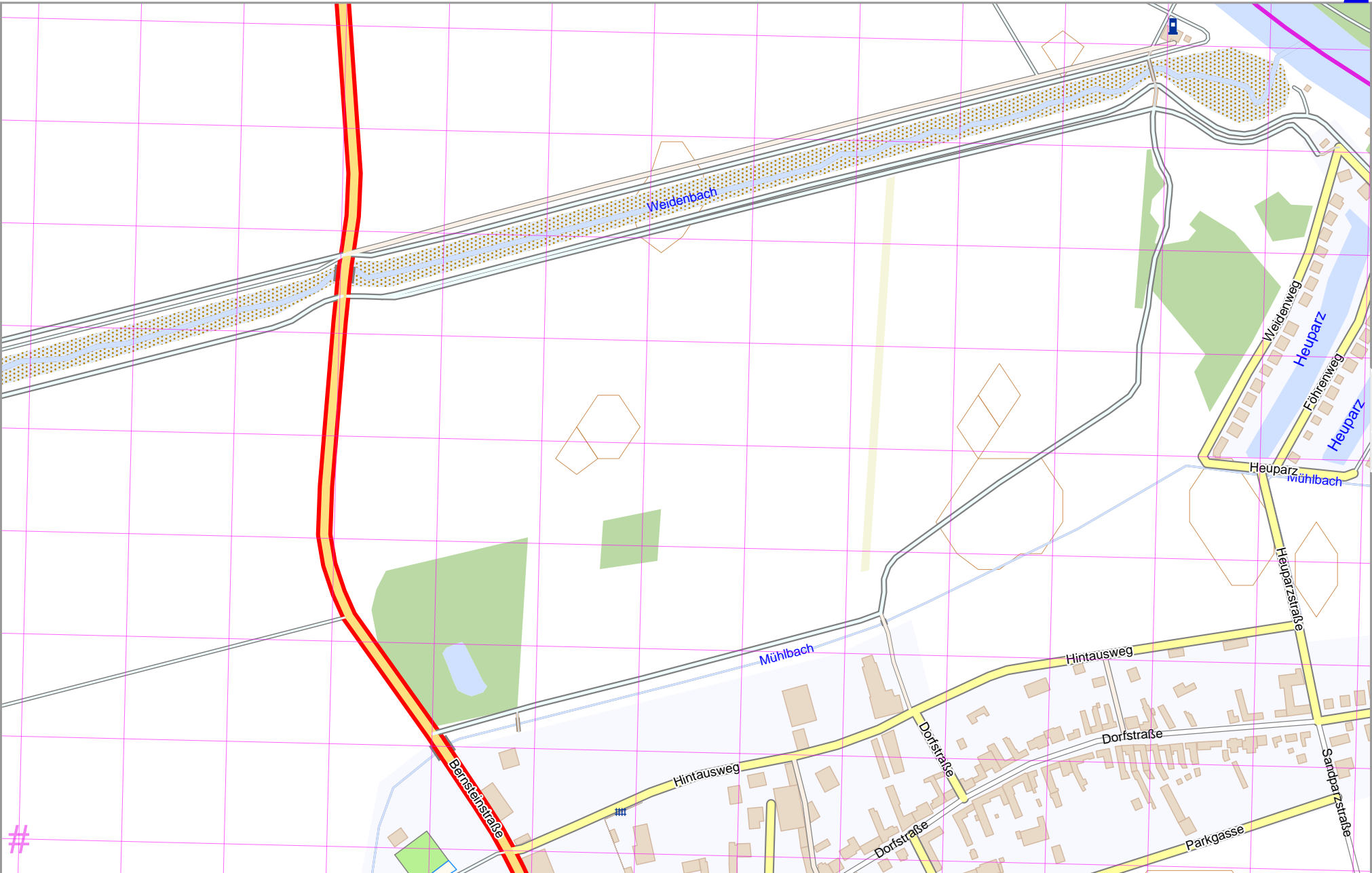
2

Map data © OpenStreetMap contributors

lon 16.84641 lat 48.34997

lon 16.82840 lat 48.34232 [nom. scale = 1 / 5000]

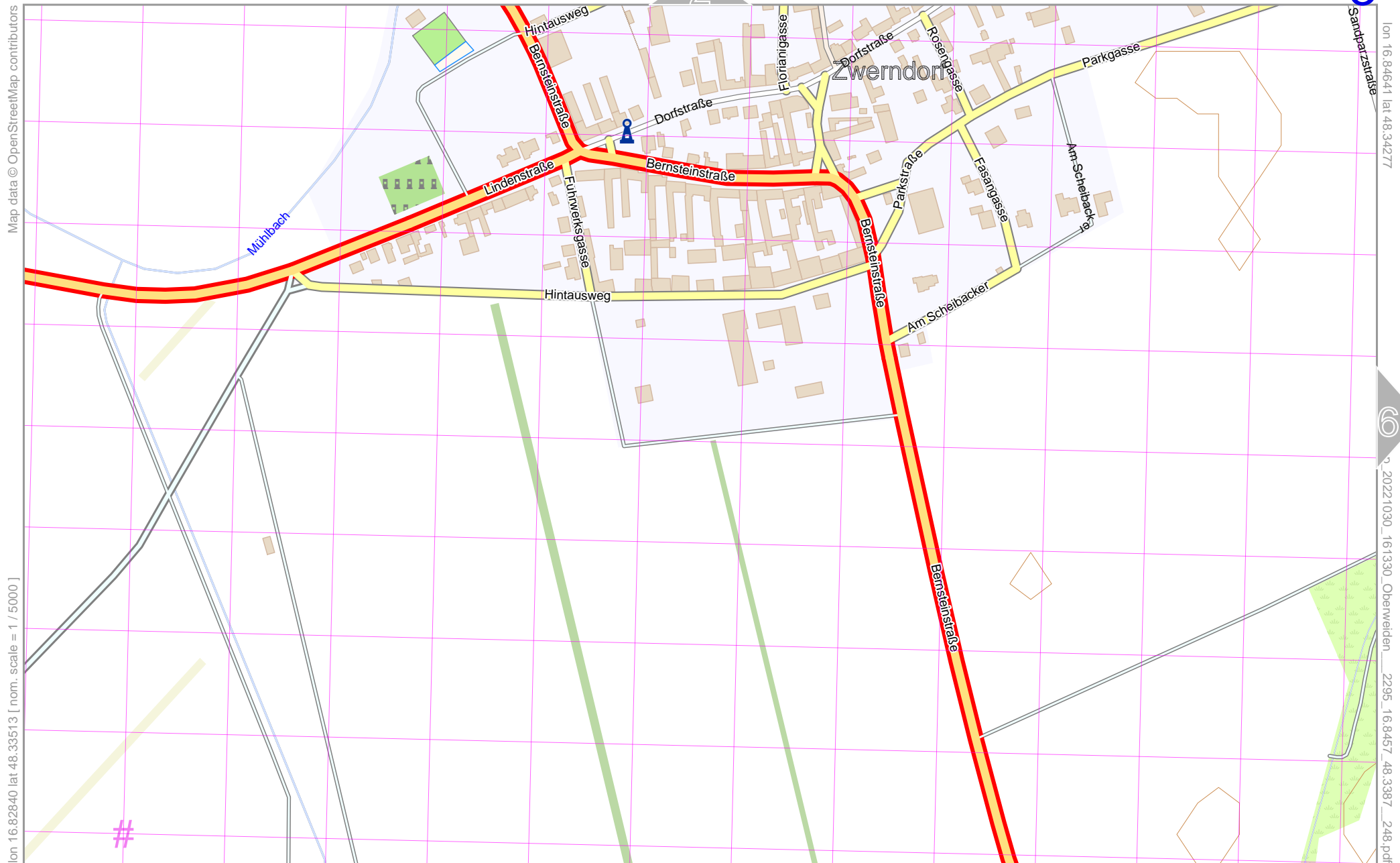
20221030_161330_Oberweiden_2295_16.8457_48.3387_248.pdf



UTM: 33 U easting 635.50 km northing 5356.00 km
 UTM-Grid-width = 100m
 Contour interval = 20m

3

Oberweiden | 2295



Map data © OpenStreetMap contributors

lon 16.82840 lat 48.33513 [nom. scale = 1 / 5000]

UTM: 33 U easting 635.60 km northing 5355.20 km
 UTM-Grid-width = 100m
 Contour interval = 20m

2

3

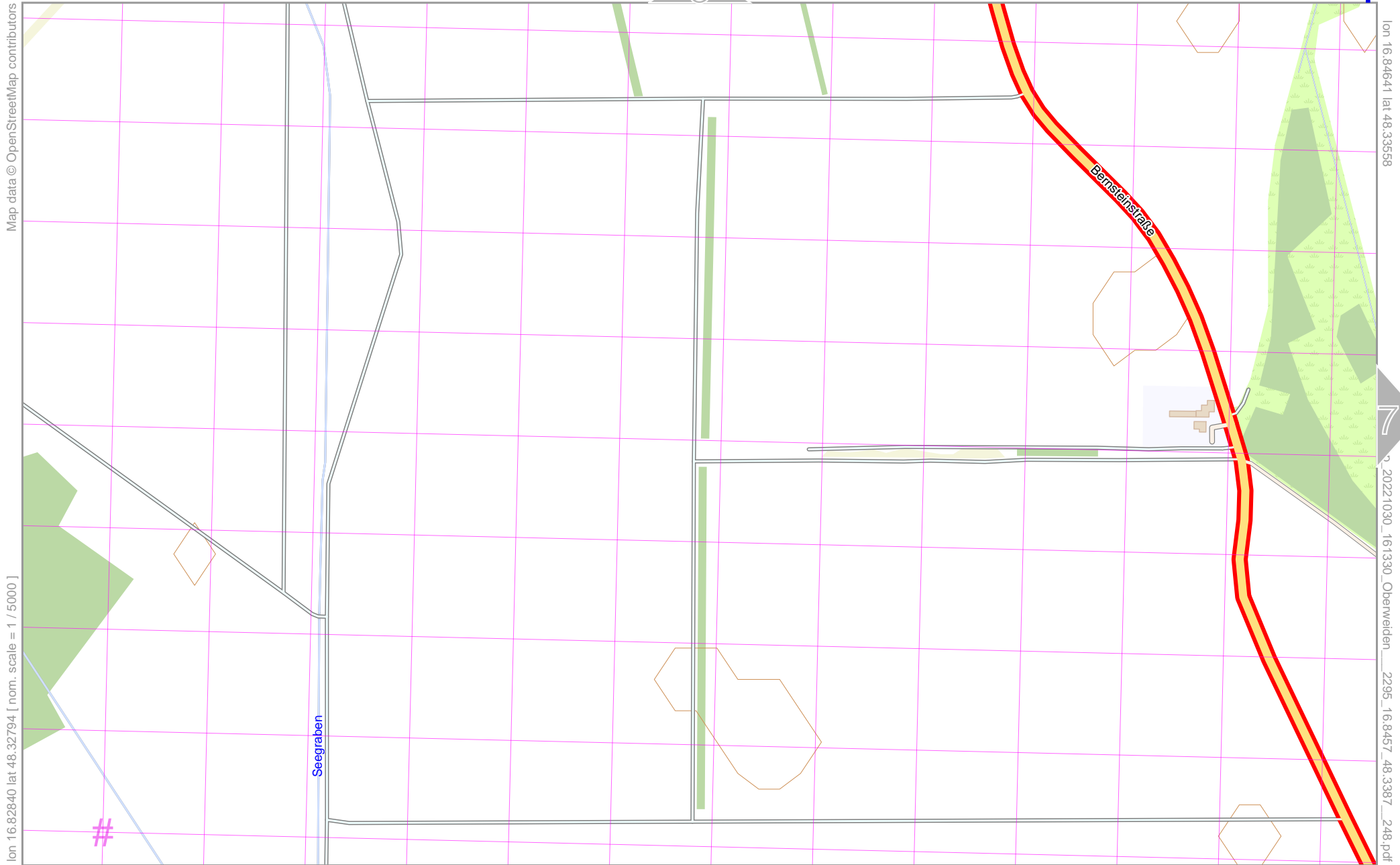
4

lon 16.84641 lat 48.34277

lon 16.82840 lat 48.33513 [nom. scale = 1 / 5000]

lon 16.8457 lat 48.3387

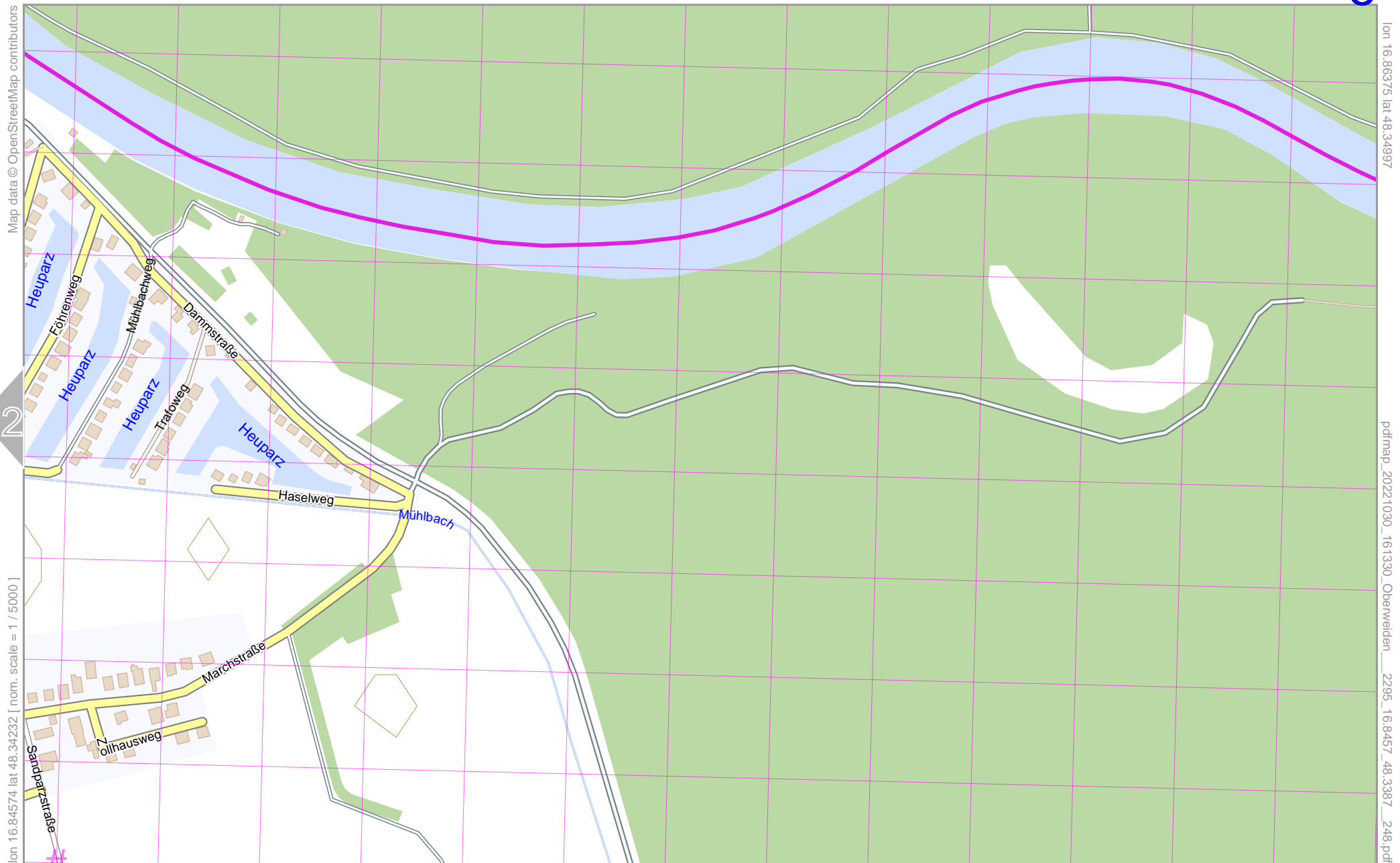
Oberweiden | 2295



UTM: 33 U easting 635.60 km northing 5354.40 km
 UTM-Grid-width = 100m
 Contour interval = 20m

Oberweiden | 2295

5



Map data © OpenStreetMap contributors

lon 16.86375 lat 48.34997

pdfmap_20221030_161330_Oberweiden_2295_16.8457_48.3387_248.pdf

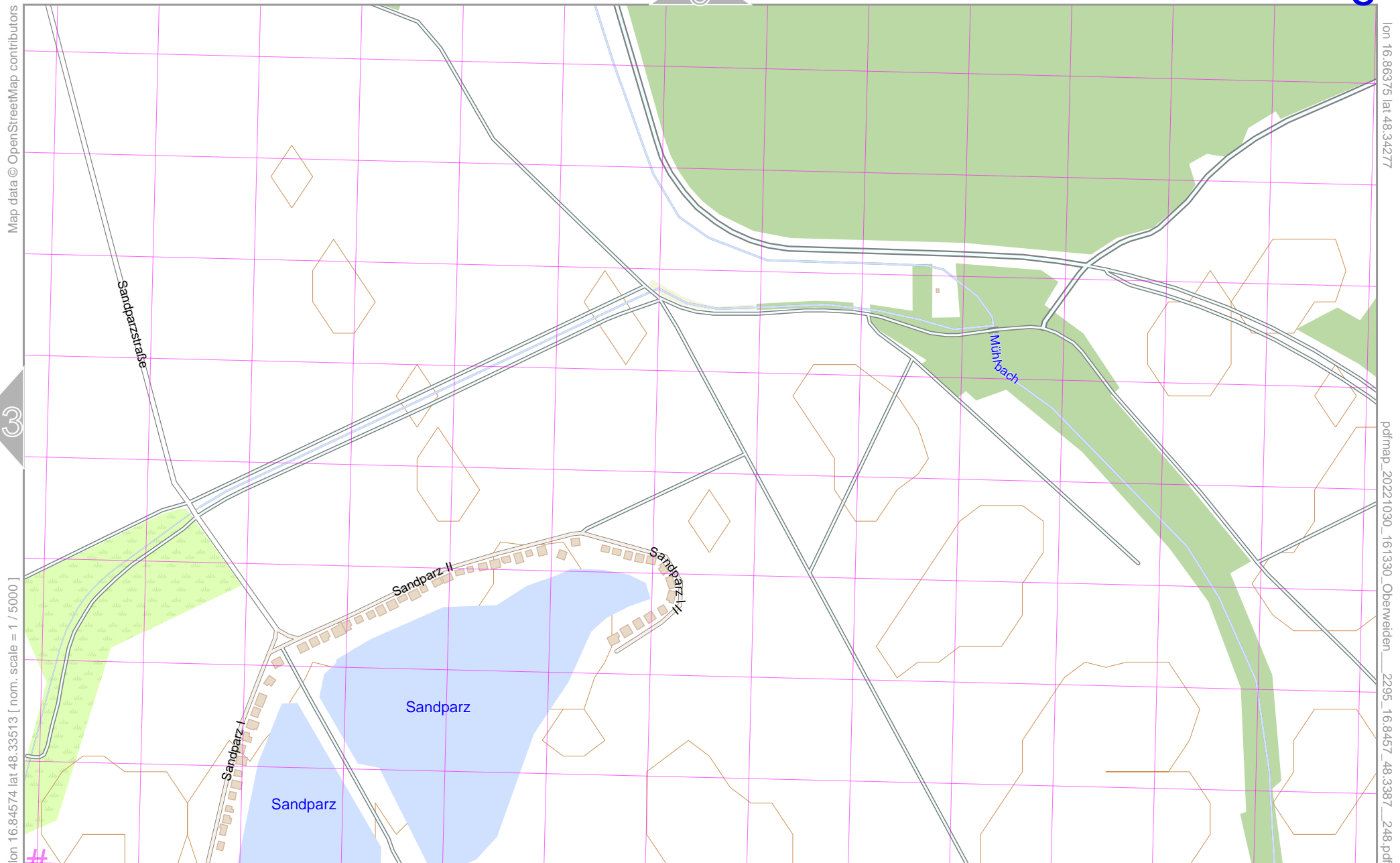
lon 16.84574 lat 48.34232 [nom. scale = 1 / 5000]

UTM: 33 U easting 636.80 km northing 5356.00 km
 UTM-Grid-width = 100m
 Contour interval = 20m

2

6

Oberweiden | 2295



Map data © OpenStreetMap contributors

lon 16.84574 lat 48.33513 [nom. scale = 1 / 5000]

5

6

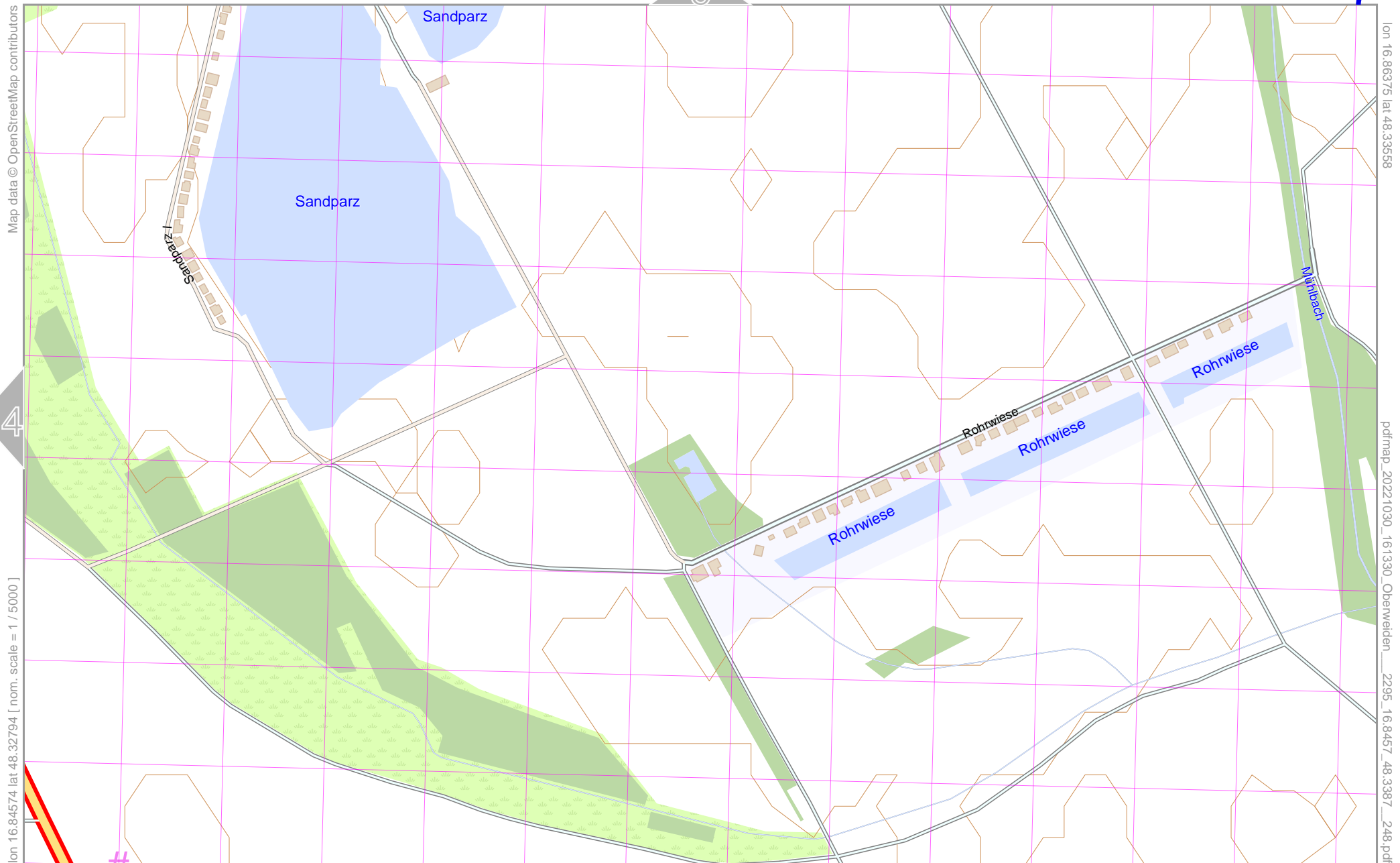
lon 16.86375 lat 48.34277

pdfmap_20221030_161330_Oberweiden_2295_16.8457_48.3387_248.pdf

7

UTM: 33 U easting 636.80 km northing 5355.20 km
 UTM-Grid-width = 100m
 Contour interval = 20m

Oberweiden | 2295



Map data © OpenStreetMap contributors

lon 16.84574 lat 48.32794 [nom. scale = 1 / 5000]

lon 16.86375 lat 48.33558

pdfmap_20221030_161330_Oberweiden_2295_16.8457_48.3387_248.pdf

UTM: 33 U Easting 636.90 km northing 5354.40 km
 UTM-Grid-width = 100m
 Contour interval = 20m