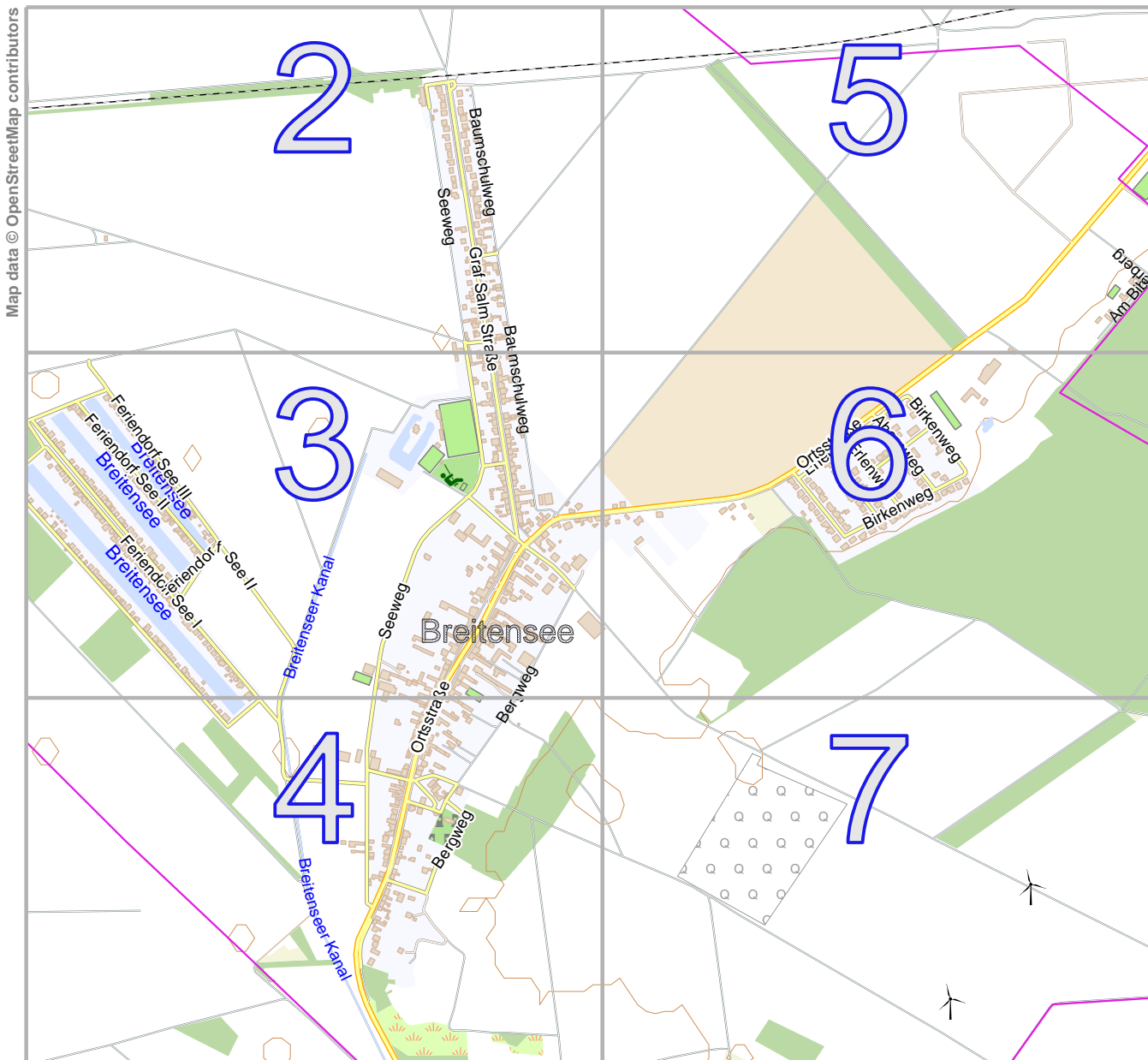


lon 16.89968 lat 48.25620



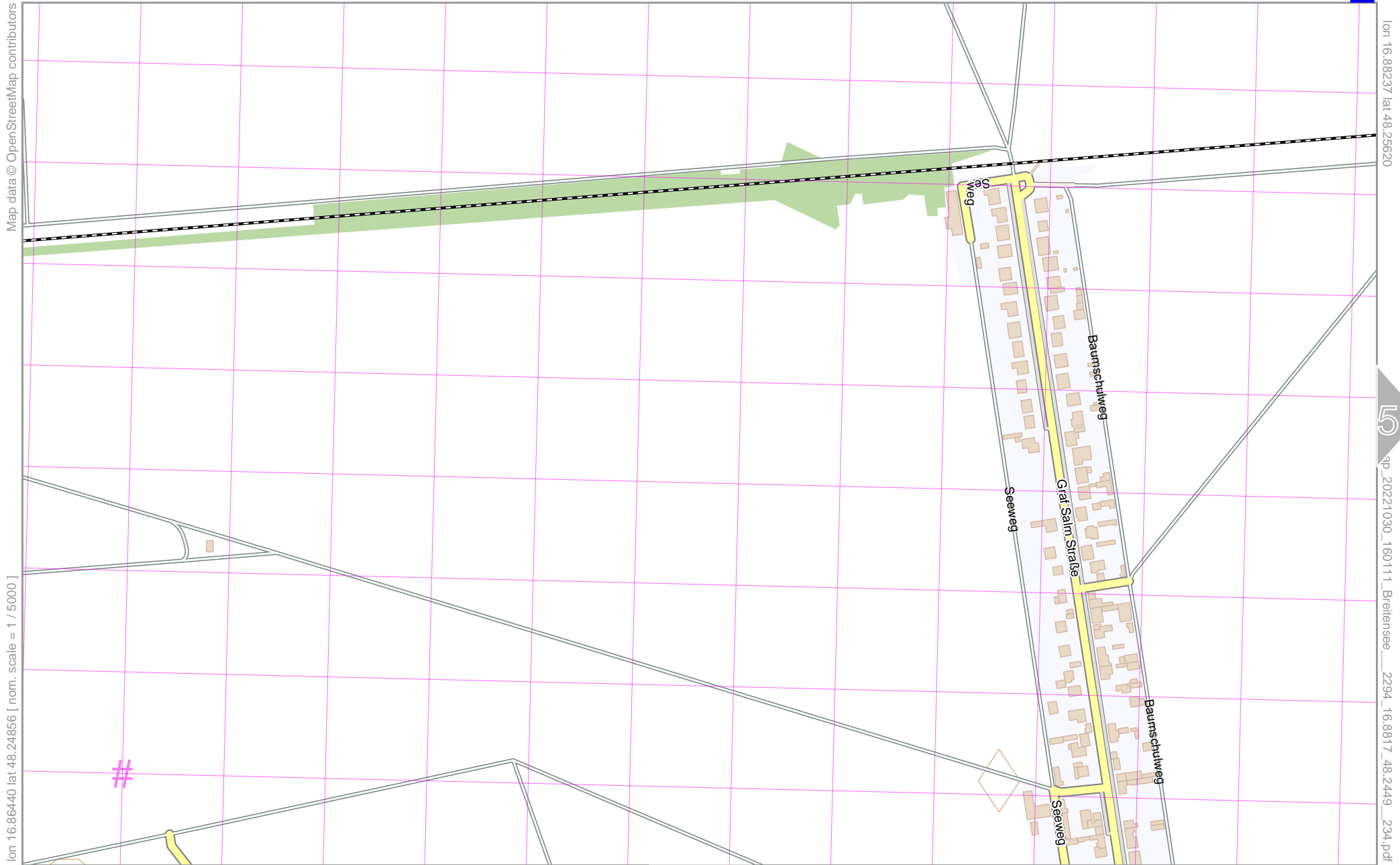
Map data © OpenStreetMap contributors

lon 16.86440 lat 48.23417
[nom. scale = 1 / 15000]

pdfmap_20221030_160111_Breitensee_2294_16.8817_48.2449_234.pdf

Breitensee | 2294

2



Map data © OpenStreetMap contributors

lon 16.88237 lat 48.25620

lon 16.86440 lat 48.24856 [nom. scale = 1 / 5000]

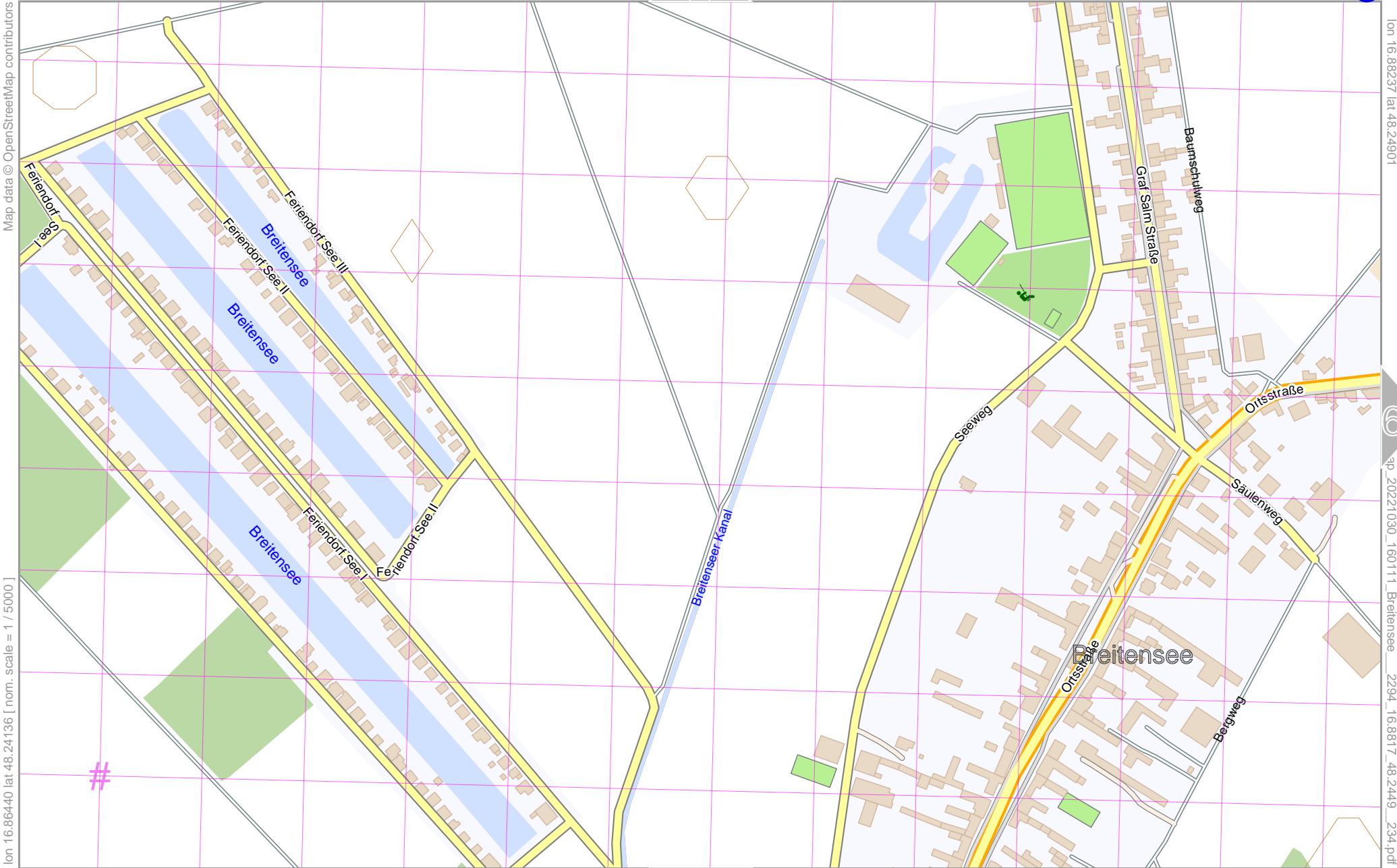
ap_20221030_160111_Breitensee_2294_16.8817_48.2449_234.pdf

UTM: 33 U easting 638.50 km northing 5345.70 km
 UTM-Grid-width = 100m
 Contour interval = 20m

3

Breitensee | 2294

3



Map data © OpenStreetMap contributors

lon 16.88237 lat 48.24901

lon 16.86440 lat 48.24136 [nom. scale = 1 / 5000]

ap 20221030_160111_Breitensee_2294_16.8817_48.2449_234.pdf

UTM: 33 U easting 638.50 km northing 5344.90 km
 UTM-Grid-width = 100m
 Contour interval = 20m

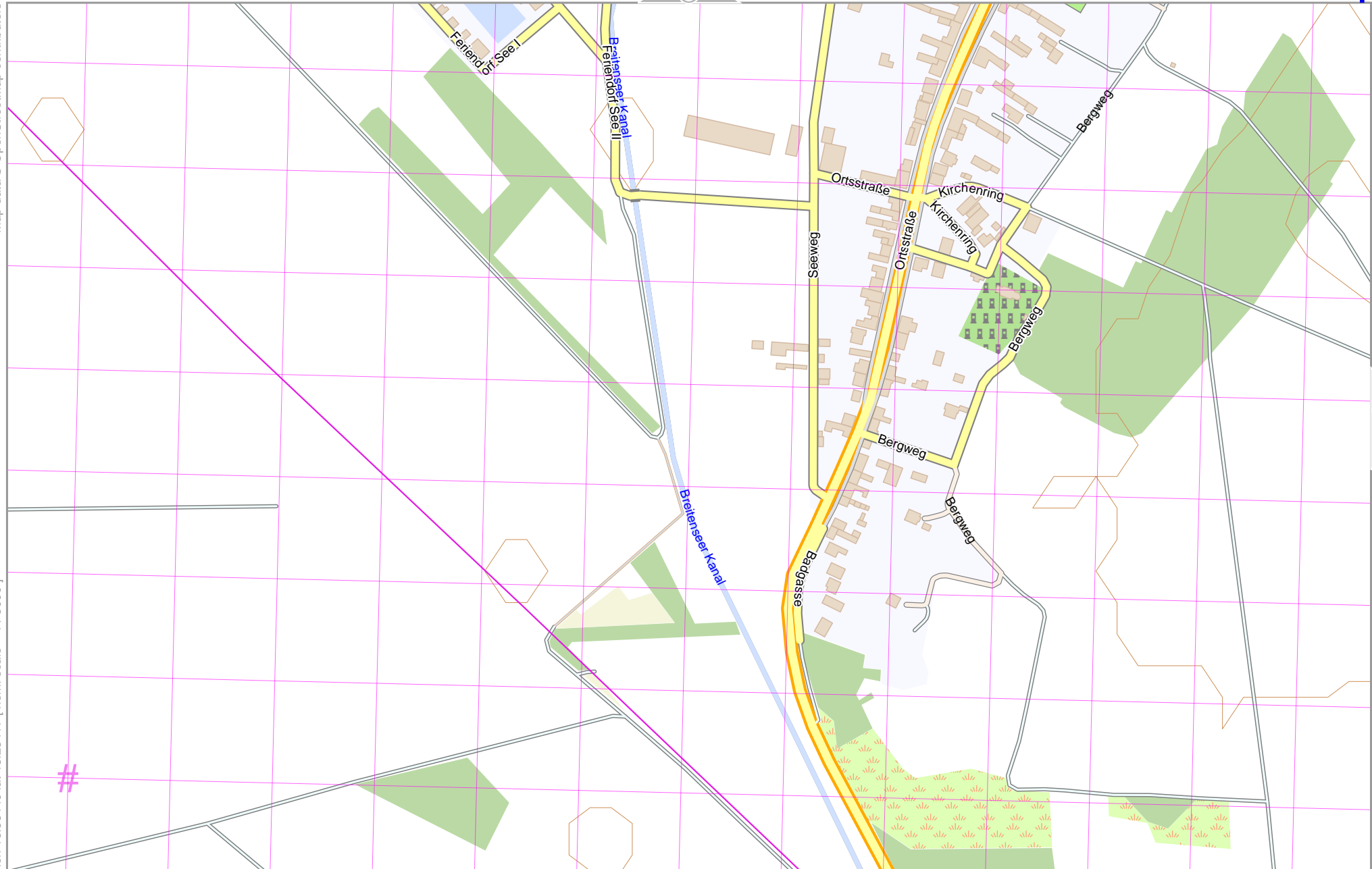
2

4

Breitensee | 2294

Map data © OpenStreetMap contributors

lon 16.86440 lat 48.23417 [nom. scale = 1 / 5000]



3

4

lon 16.86237 lat 48.24181

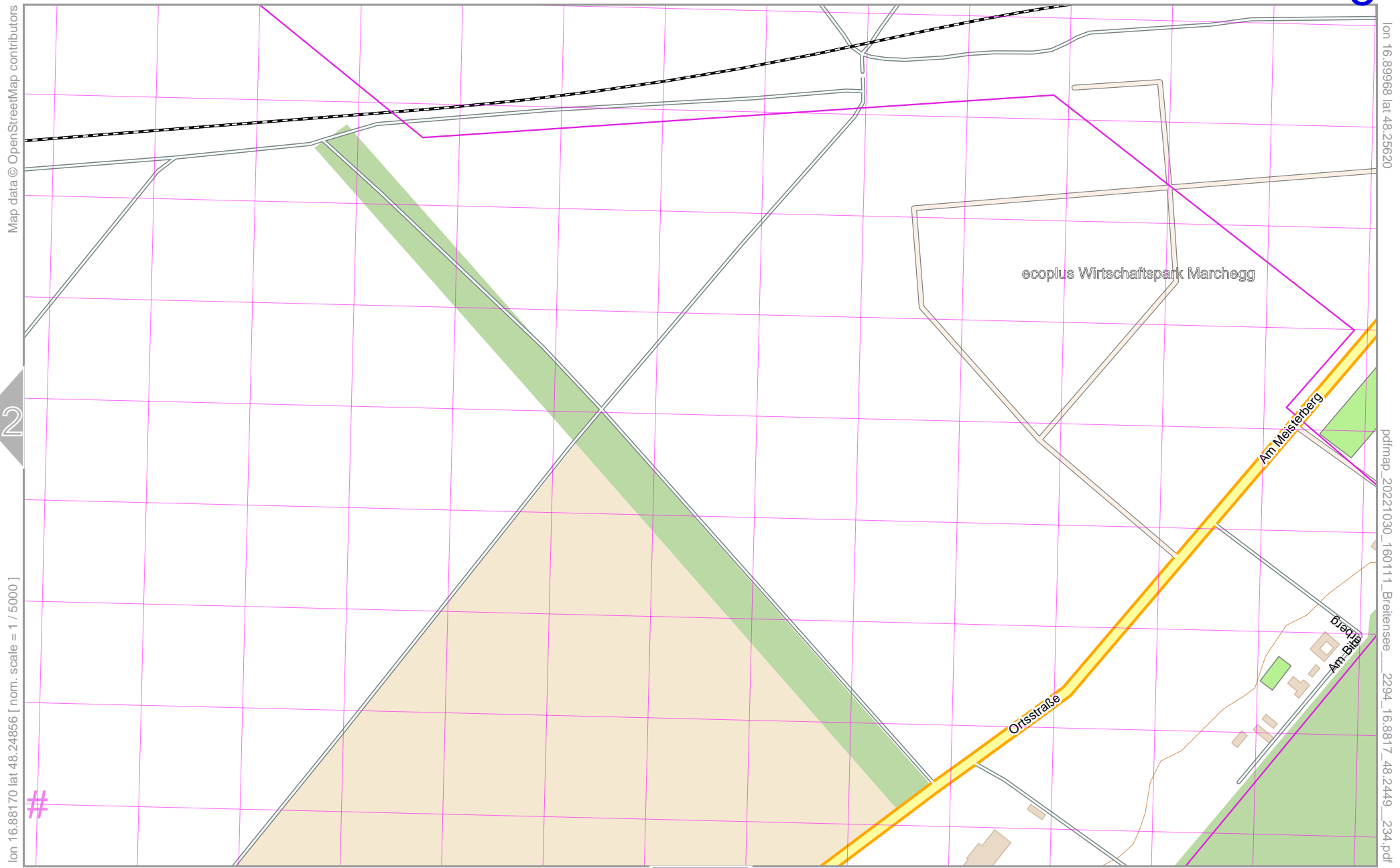
7

ap_20221030_160111_Breitensee_2294_16.8617_48.2449_234.pdf

UTM: 33 U easting 638.50 km northing 5344.10 km
 UTM-Grid-width = 100m
 Contour interval = 20m

Breitensee | 2294

5



Map data © OpenStreetMap contributors

lon 16.89968 lat 48.25620

lon 16.88170 lat 48.24856 [nom. scale = 1 / 5000]

pdfmap_20221030_160111_Breitensee_2294_16.8817_48.2449_234.pdf

2

UTM: 33 U easting 639.70 km northing 5345.70 km

UTM-Grid-width = 100m
Contour interval = 20m

6

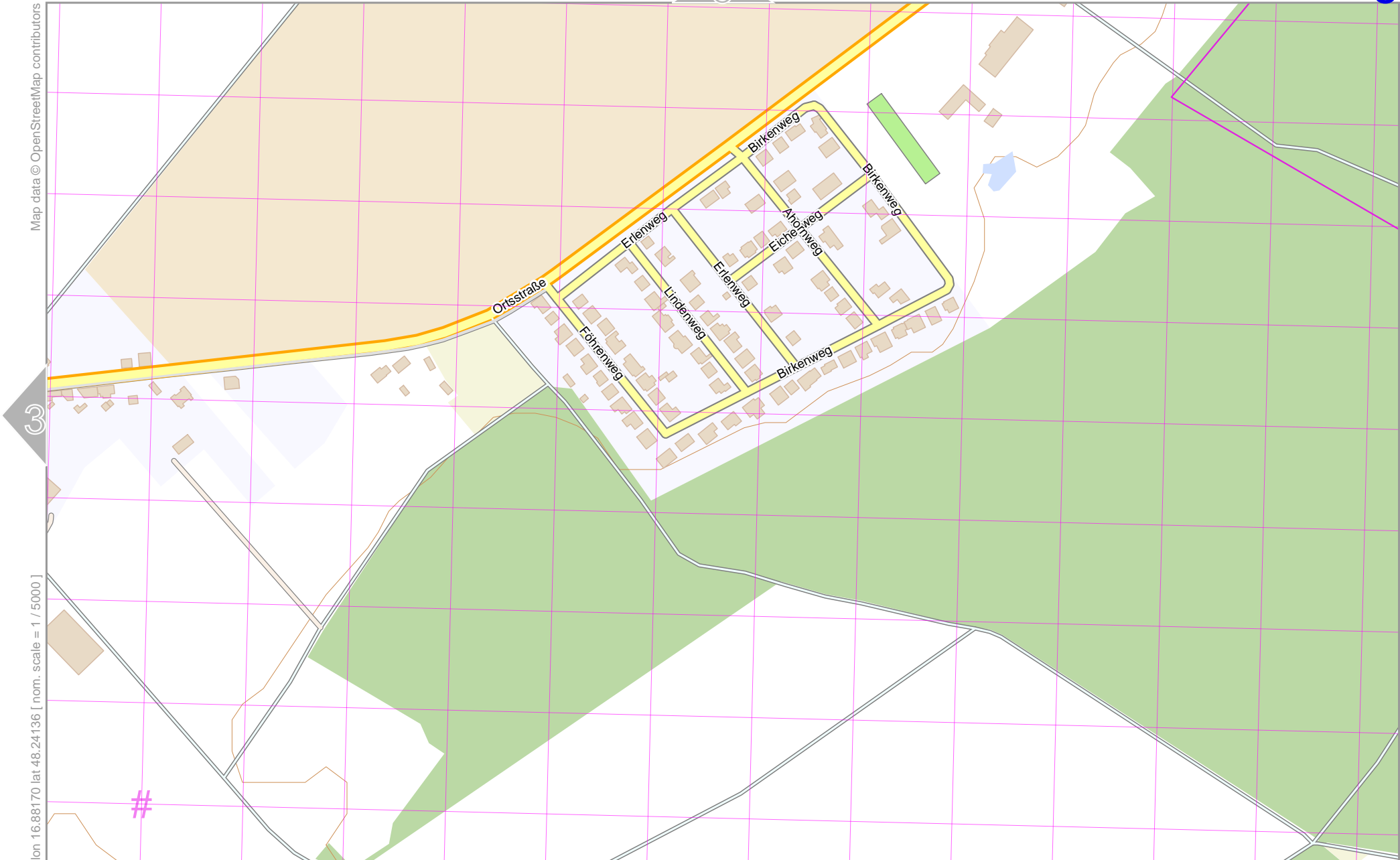
Breitensee | 2294

5

6

Map data © OpenStreetMap contributors

lon 16.89968 lat 48.24901



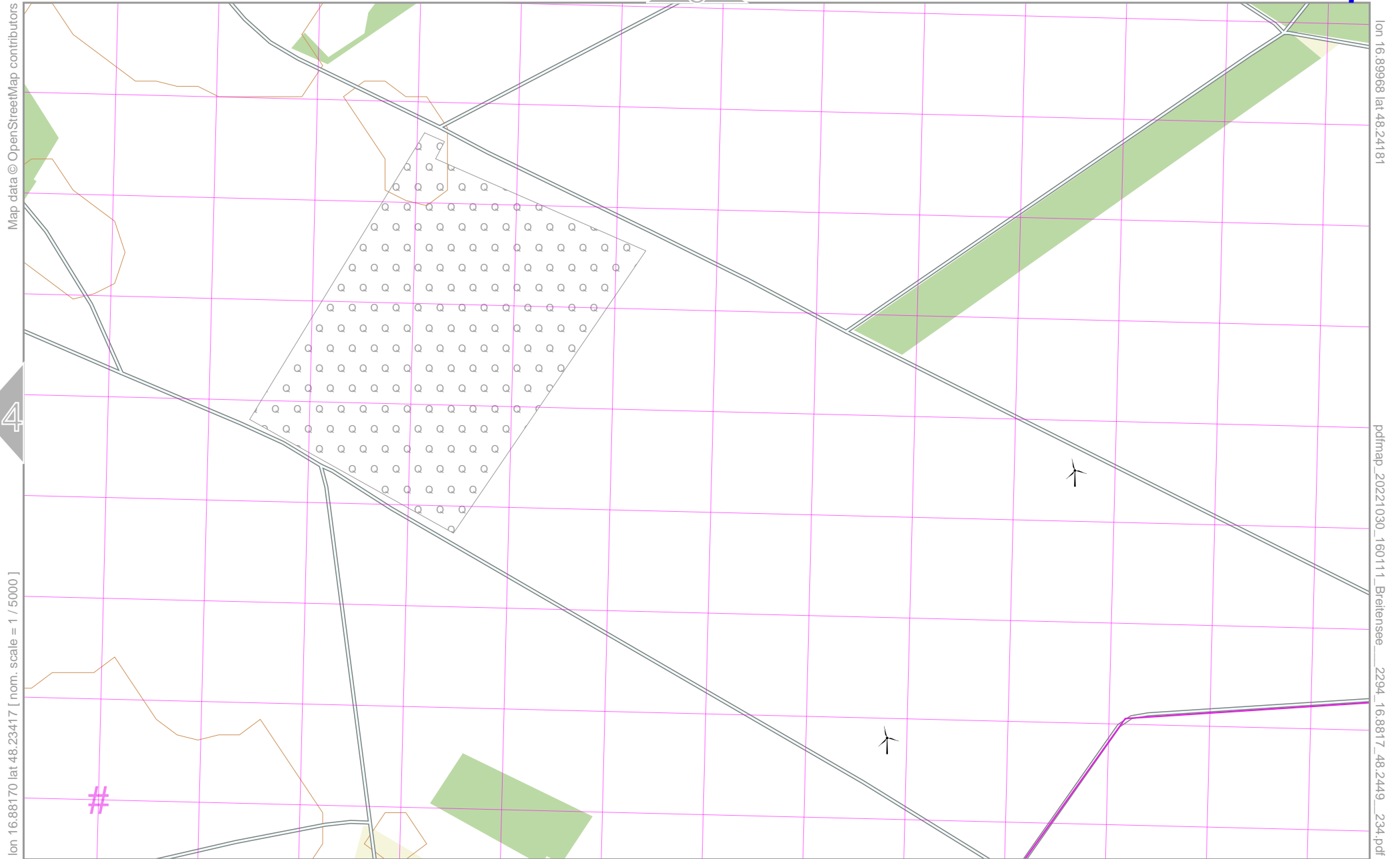
pdfmap_20221030_160111_Breitensee_2294_16.8817_48.2449_234.pdf

lon 16.88170 lat 48.24136 [nom. scale = 1 / 5000]

7

UTM: 33 U easting 639.80 km northing 5344.90 km
 UTM-Grid-width = 100m
 Contour interval = 20m

Breitensee | 2294



Map data © OpenStreetMap contributors

lon 16.88170 lat 48.23417 [nom. scale = 1 / 5000]

lon 16.89968 lat 48.24181
pdfmap_20221030_160111_Breitensee_2294_16.8817_48.2449_234.pdf

UTM: 33 U easting 639.80 northing 5344.10 km
UTM-Grid-width = 100m
Contour interval = 20m