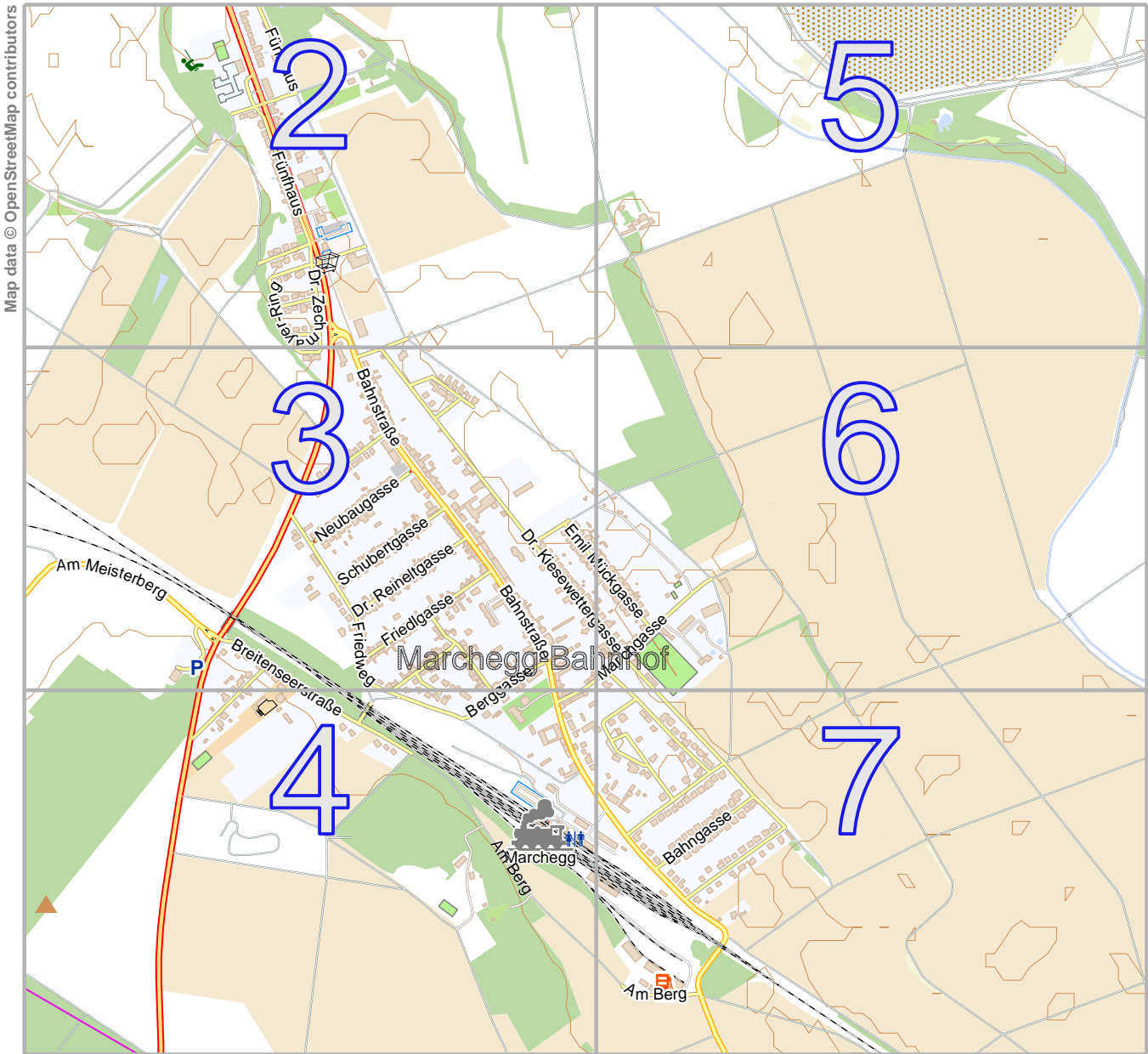


# Marchegg - Bahnhof | 2294

lon 16.93659 lat 48.26700



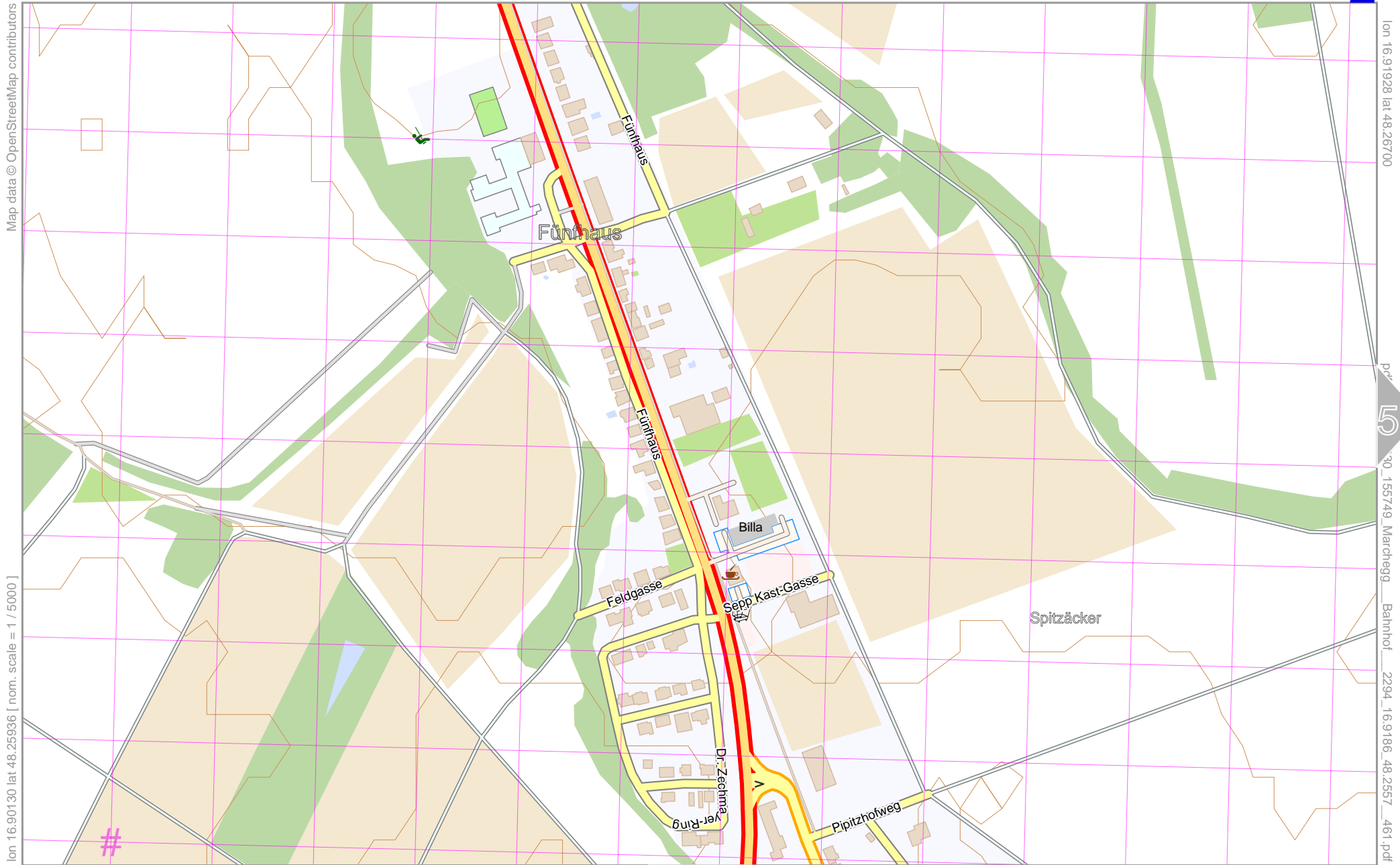
Map data © OpenStreetMap contributors

pdfmap\_20221030\_155749\_Marchegg\_Bahnhof\_2294\_16.9186\_48.2557\_461.pdf

lon 16.90130 lat 48.24497  
[ nom. scale = 1 / 15000 ]

# Marchegg - Bahnhof | 2294

2



Map data © OpenStreetMap contributors

lon 16.90130 lat 48.25936 [ nom. scale = 1 / 5000 ]

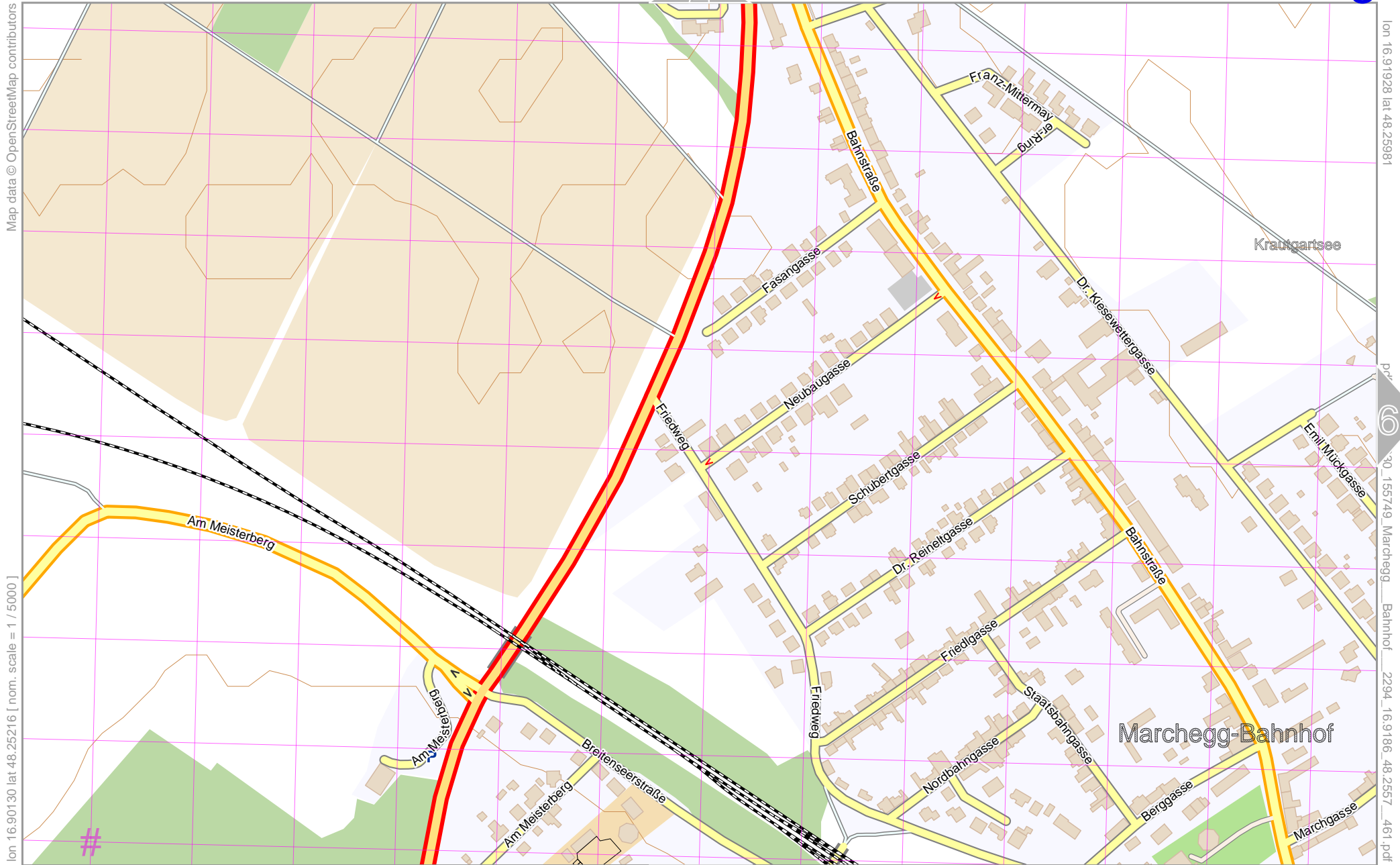
lon 16.91928 lat 48.26700  
p4  
30\_155749\_Marchegg\_Bahnhof\_2294\_16.9186\_48.2557\_461.pdf

# UTM: 33 U easting 641.20 km northing 5346.90 km  
UTM-Grid-width = 100m  
Contour interval = 20m

3

# Marchegg - Bahnhof | 2294

3



Map data © OpenStreetMap contributors

lon 16.91928 lat 48.25981

pdf

©

lon 16.91928 lat 48.25981

pdf

lon 16.91928 lat 48.25981

pdf

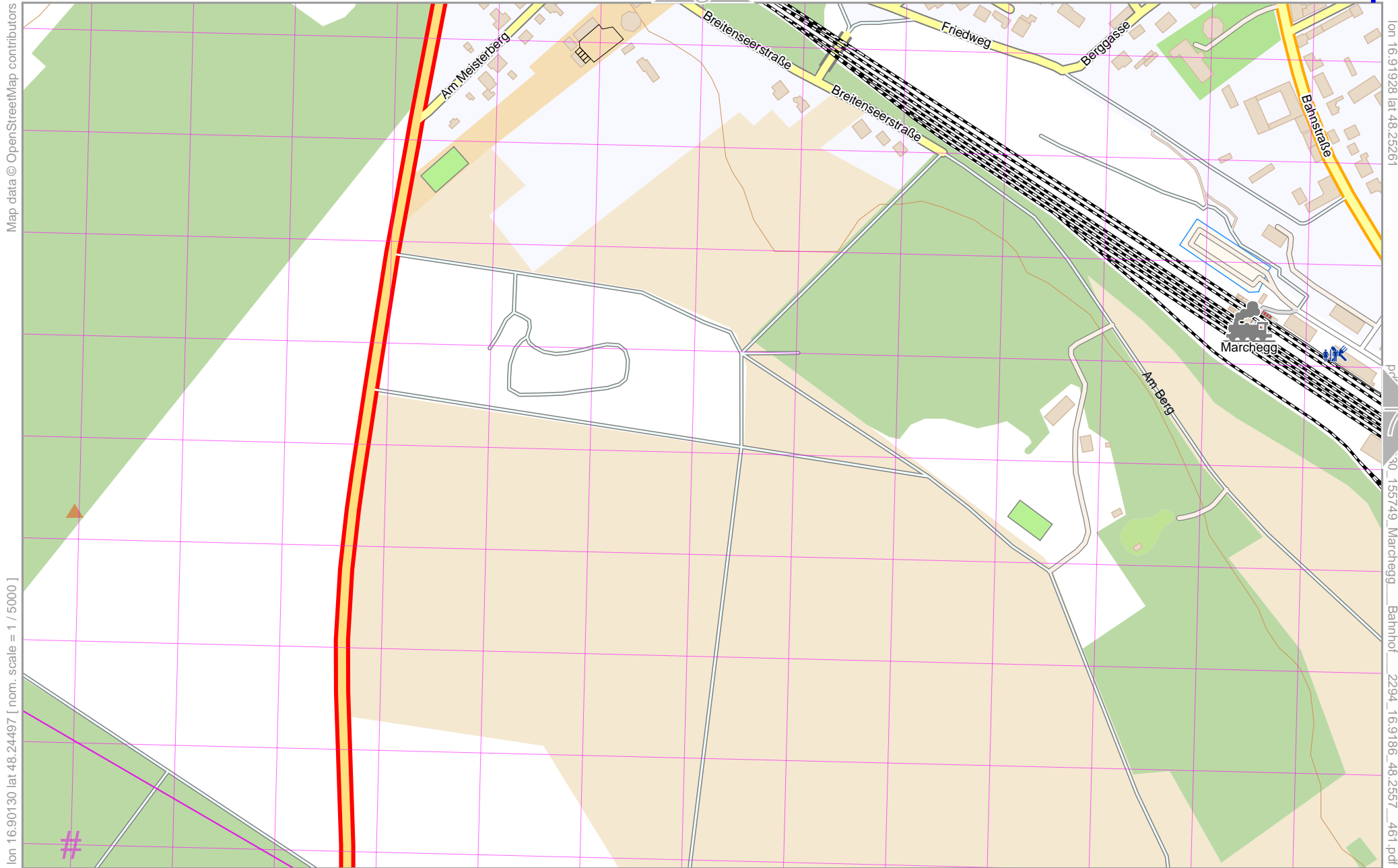
lon 16.90130 lat 48.25216 [ nom. scale = 1 / 5000 ]

# UTM: 33 U easting 641.20 km northing 5346.10 km  
 UTM-Grid-width = 100m  
 Contour interval = 20m

2

4

# Marchegg - Bahnhof | 2294



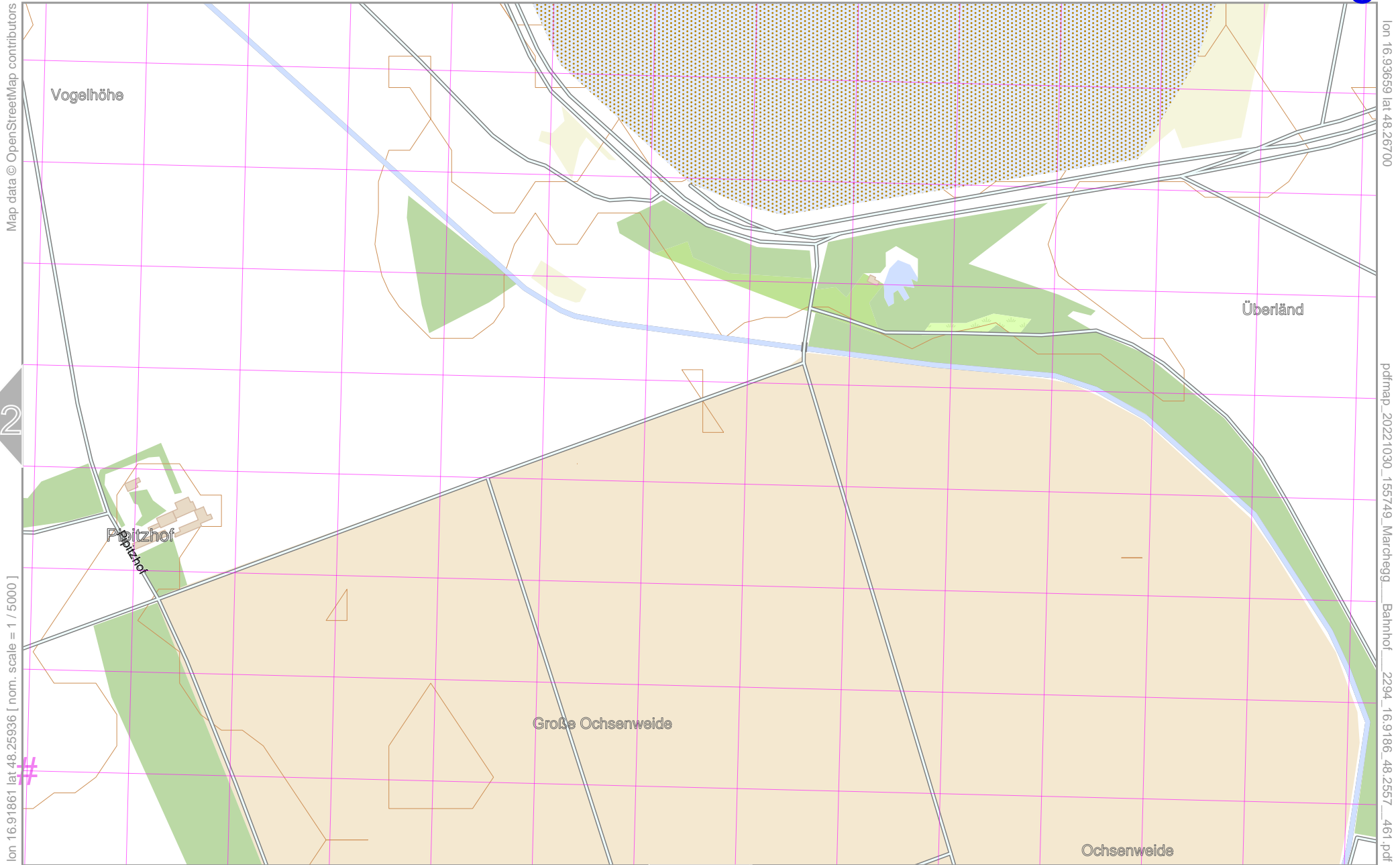
Map data © OpenStreetMap contributors

lon 16.90130 lat 48.24497 [ nom. scale = 1 / 5000 ]

# UTM: 33 U easting 641.20 km northing 5345.30 km  
 UTM-Grid-width = 100m  
 Contour interval = 20m

# Marchegg - Bahnhof | 2294

5



Map data © OpenStreetMap contributors

lon 16.93659 lat 48.26700

2

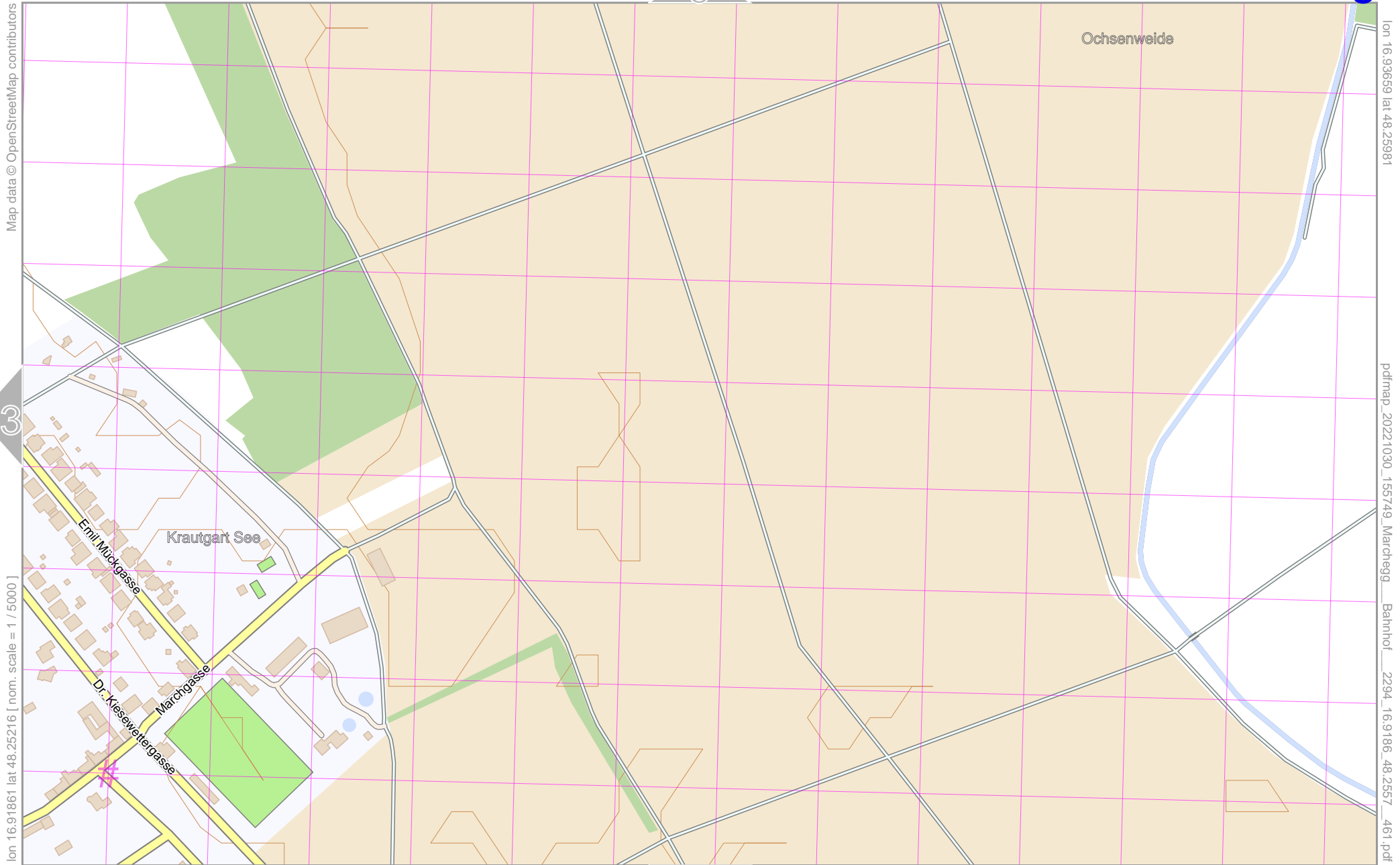
lon 16.91861 lat 48.25936 [ nom. scale = 1 / 5000 ]

pdfmap\_20221030\_155749\_Marchegg\_Bahnhof\_2294\_16.9186\_48.2557\_461.pdf

# UTM: 33 U easting 642.40 km northing 5347.00 km  
 UTM-Grid-width = 100m  
 Contour interval = 20m

6

# Marchegg - Bahnhof | 2294



Map data © OpenStreetMap contributors

lon 16.91861 lat 48.25216 [ nom. scale = 1 / 5000 ]

# UTM: 33 U easting 642.50 km northing 5346.20 km

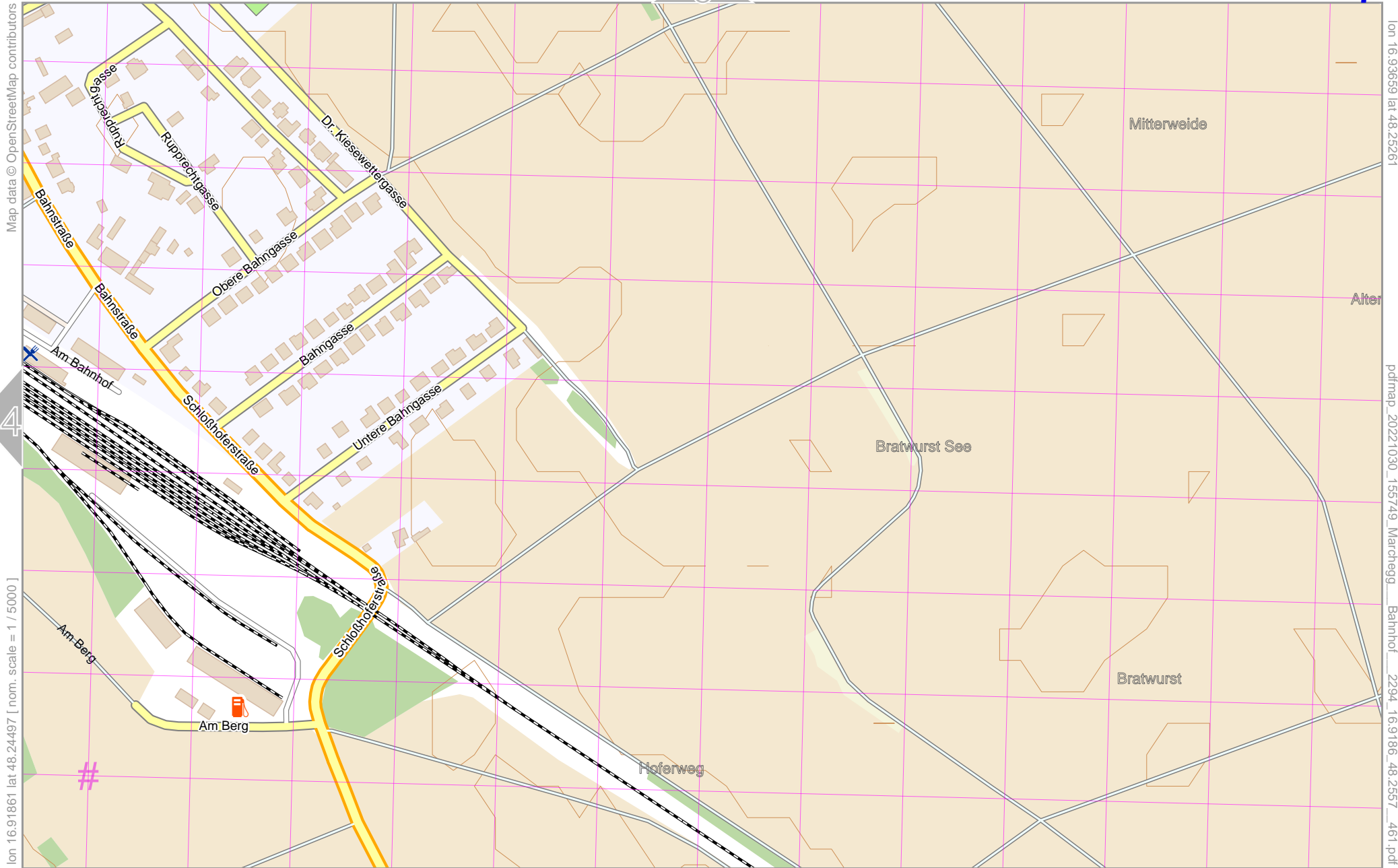
UTM-Grid-width = 100m  
Contour interval = 20m

5

6

7

# Marchegg - Bahnhof | 2294



Map data © OpenStreetMap contributors

lon 16.91861 lat 48.24497 [ nom. scale = 1 / 5000 ]

lon 16.93659 lat 48.25261 pdfmap\_20221030\_155749\_Marchegg\_Bahnhof\_2294\_16.9186\_48.2557\_461.pdf

# UTM: 33 U easting 642.50 km northing 5345.40 km  
 UTM-Grid-width = 100m  
 Contour interval = 20m