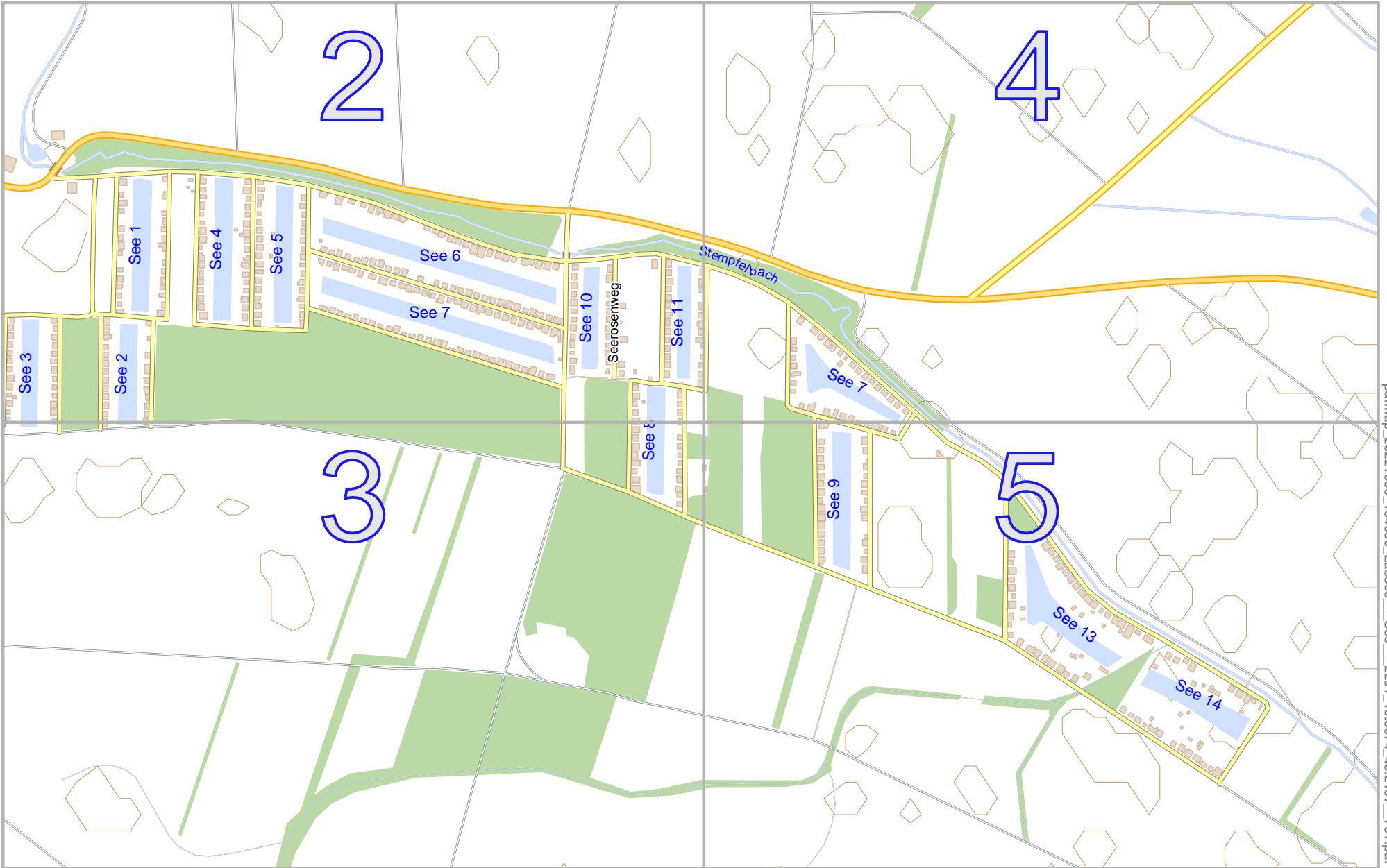


Lassee - See | 2291

lon 16.87546 lat 48.22739

Map data © OpenStreetMap contributors

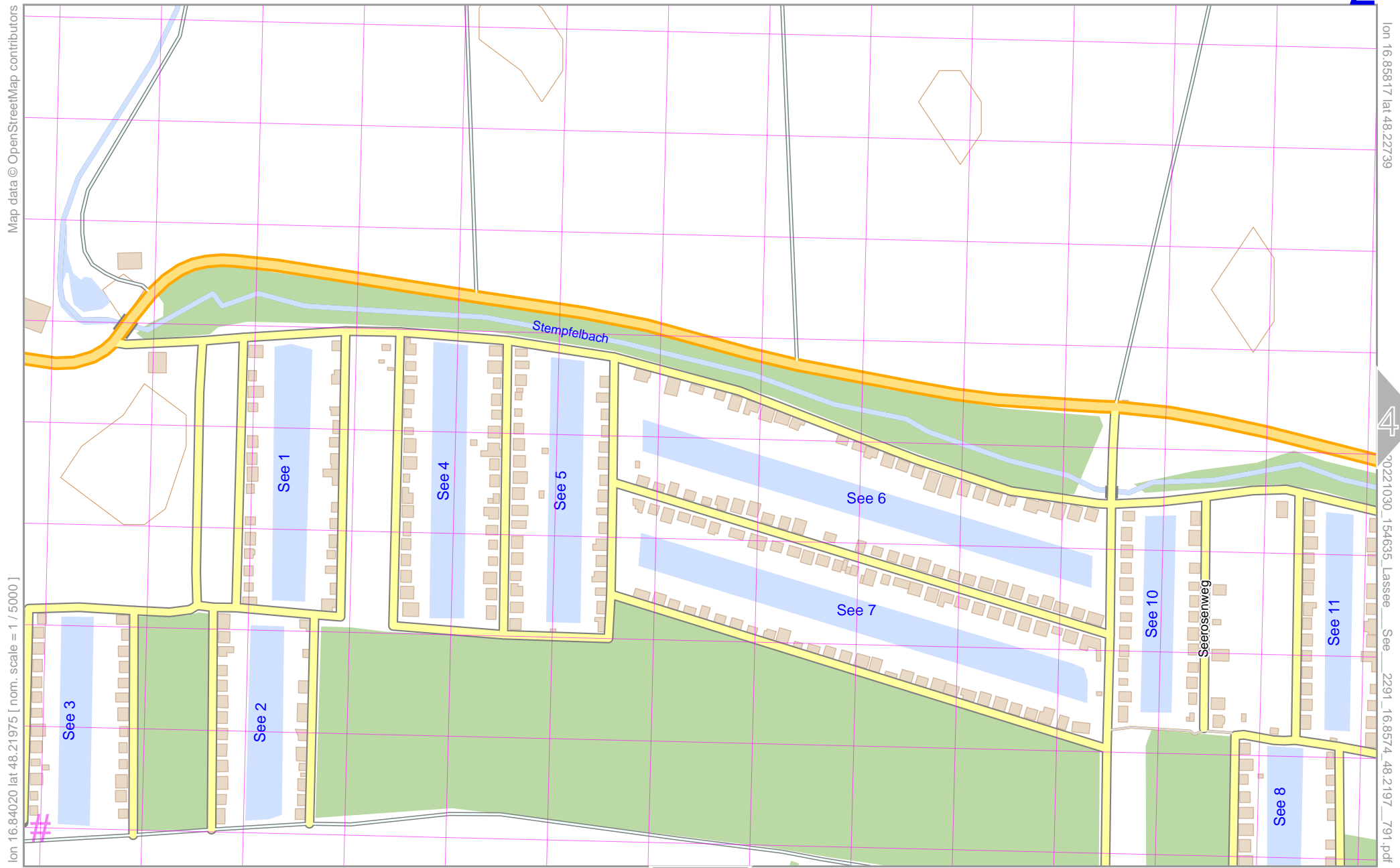


pdfmap_20221030_154635_Lassee_See_2291_16.8574_48.2197_791.pdf

lon 16.84020 lat 48.21255
[nom. scale = 1 / 10000]

Lassee - See | 2291

2



Map data © OpenStreetMap contributors

lon 16.85617 lat 48.22739

lon 16.84020 lat 48.21975 [nom. scale = 1 / 5000]

4

20221030_154635_Lassee_See_2291_16.8574_48.2197_791.pdf

3

UTM: 33 U easting 636.70 km northing 5342.40 km
 UTM-Grid-width = 100m
 Contour interval = 20m

Lassee - See | 2291



Map data © OpenStreetMap contributors

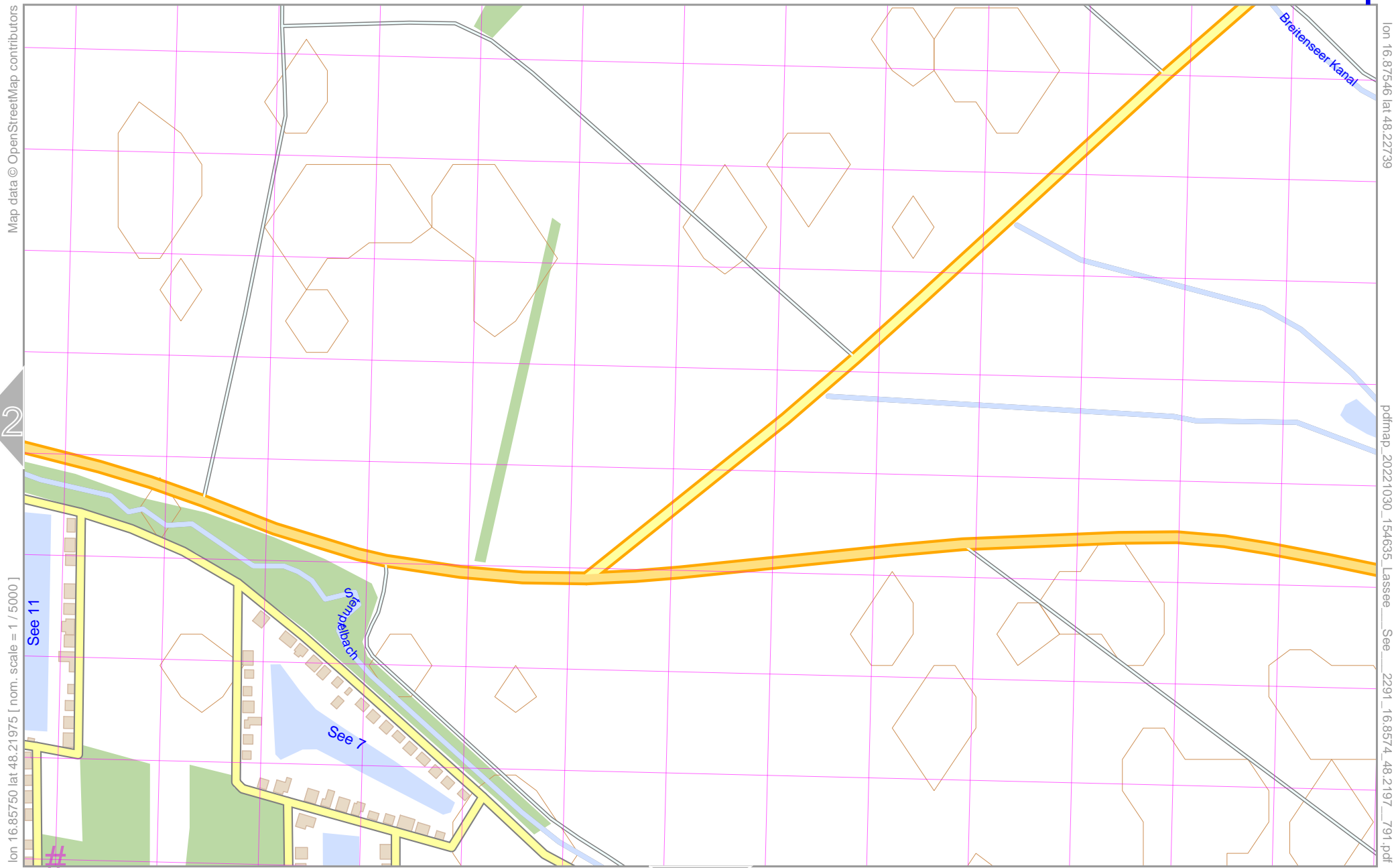
lon 16.84020 lat 48.21255 [nom. scale = 1 / 5000]

lon 16.85617 lat 48.22019
20221030_154635_Lassee_See_2291_16.8574_48.2197_791.pdf

UTM: 33 U easting 636.80 km northing 5341.60 km
UTM-Grid-width = 100m
Contour interval = 20m

Lassee - See | 2291

4



Map data © OpenStreetMap contributors

2

lon 16.85750 lat 48.21975 [nom. scale = 1 / 5000]

See 11

See 7

Opferbach

Breitenseer Kanal

lon 16.87546 lat 48.22739

pdfmap_20221030_154635_Lassee_See_2291_16.8574_48.2197_791.pdf

UTM: 33 U easting 638.00 km northing 5342.40 km
UTM-Grid-width = 100m
Contour interval = 20m

5

Lassee - See | 2291

4

5

Map data © OpenStreetMap contributors

lon 16.87546 lat 48.22019



lon 16.85750 lat 48.21255 [nom. scale = 1 / 5000]

pdfmap_20221030_154635_Lassee_See_2291_16.8574_48.2197_791.pdf

See 9

See 13

See 14

Stempelbach

#UTM: 33 U easting 638.00 km northing 5341.60 km
UTM-Grid-width = 100m
Contour interval = 20m