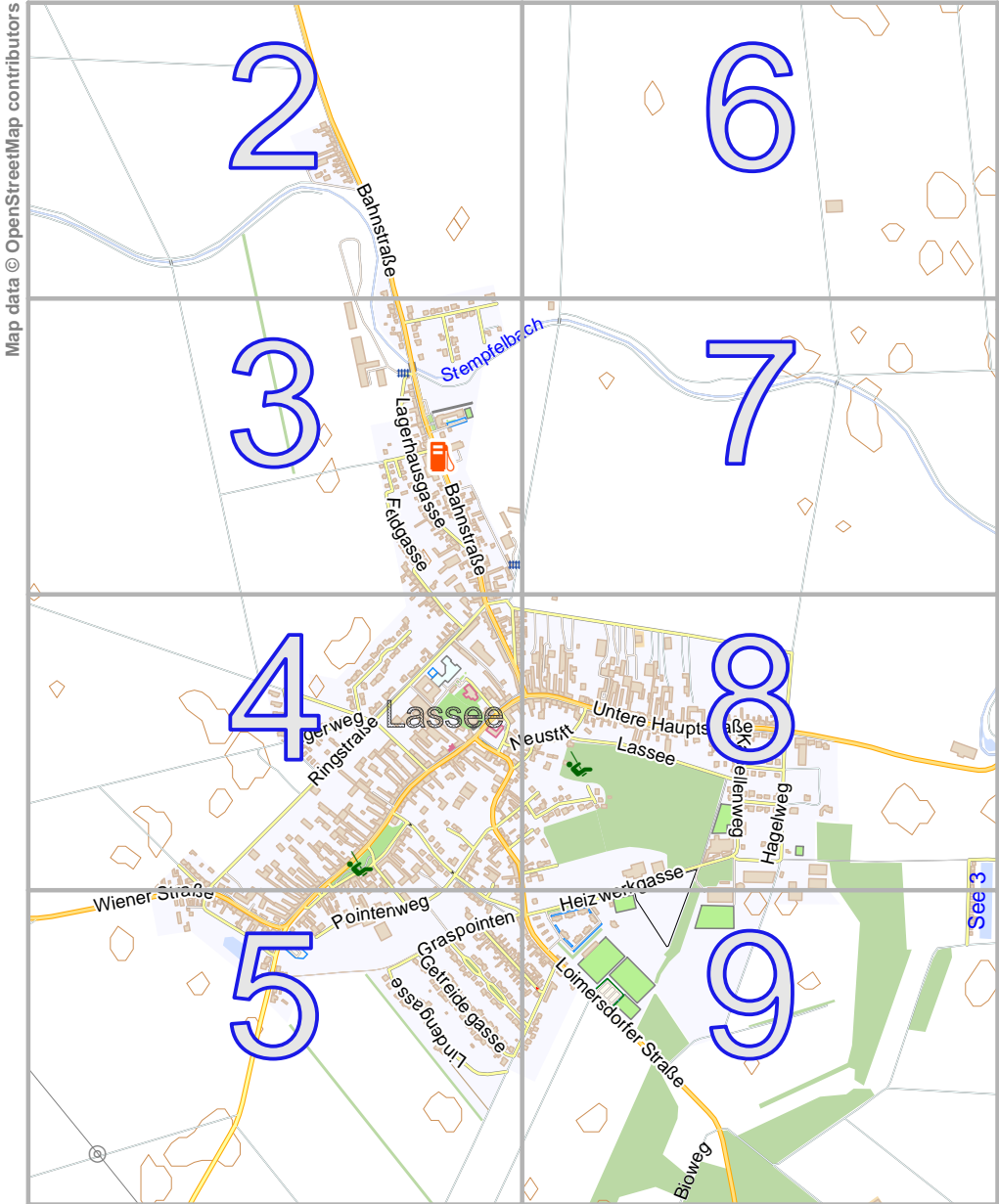


Lassee - Ort | 2291

lon 16.84130 lat 48.24288

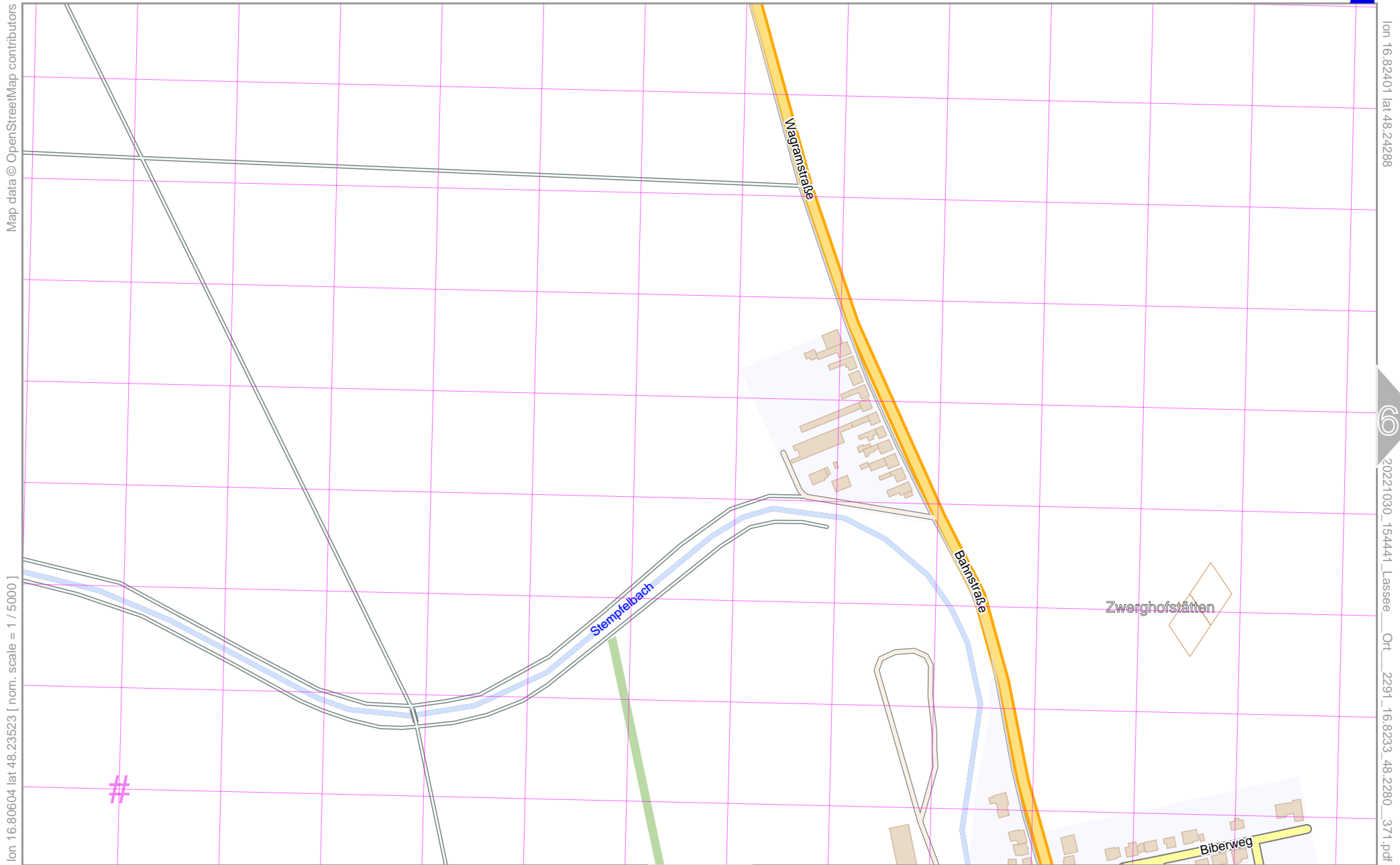


Map data © OpenStreetMap contributors

pdfmap_20221030_154441_Lassee_Ort_2291_16.8233_48.2280_371.pdf

lon 16.80604 lat 48.21365
[nom. scale = 1 / 20000]

Lassee - Ort | 2291



Map data © OpenStreetMap contributors

lon 16.82401 lat 48.24288

lon 16.82401 lat 48.24288

20221030_154441_Lassee_Ort_2291_16.8233_48.2280_371.pdf

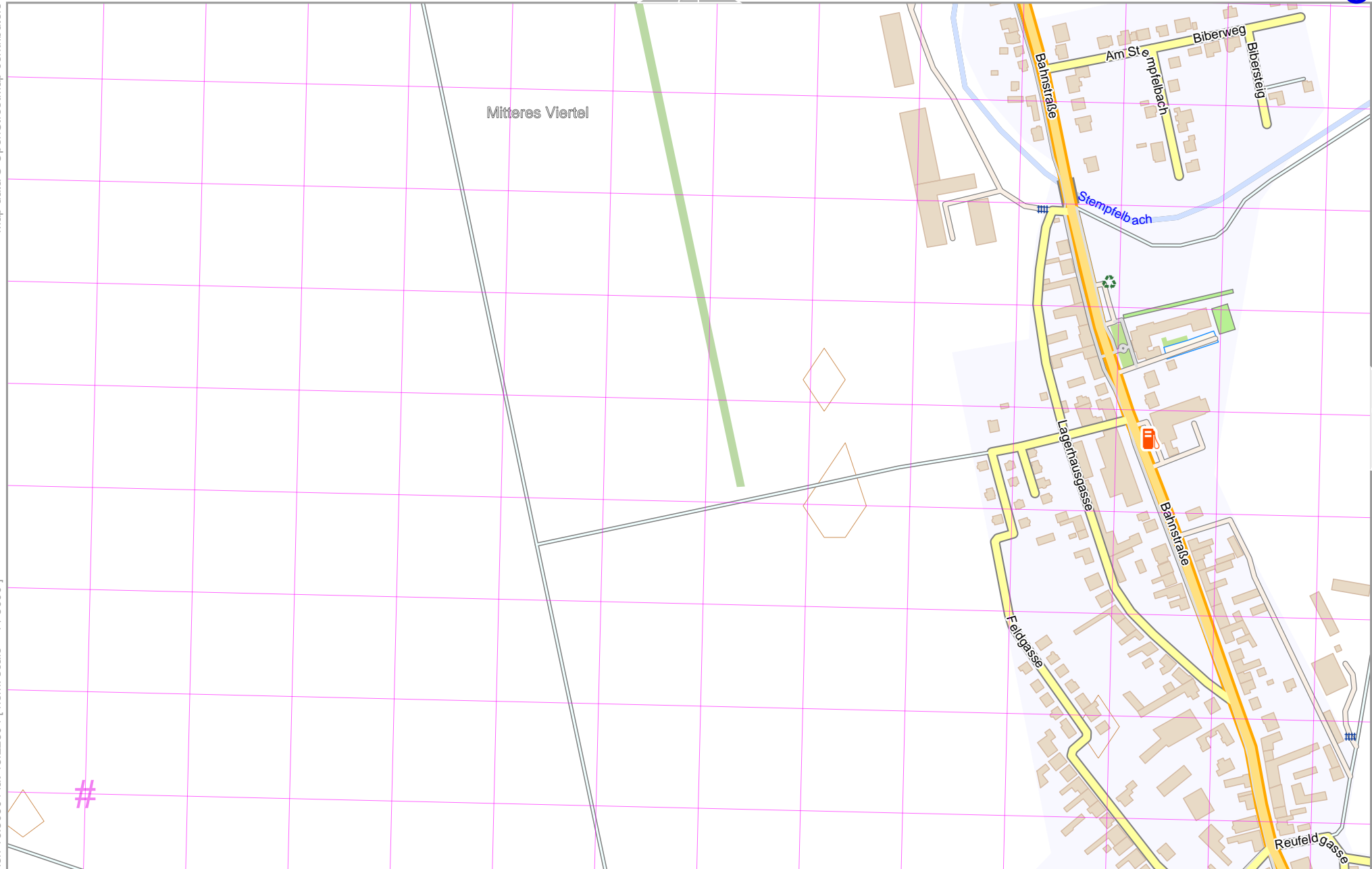
UTM: 33 U easting 634.20 km northing 5344.10 km
UTM-Grid-width = 100m
Contour interval = 20m

Lassee - Ort | 2291

Map data © OpenStreetMap contributors

lon 16.80604 lat 48.22804 [nom. scale = 1 / 5000]

UTM: 33 U easting 634.20 km northing 5343.30 km
UTM-Grid-width = 100m
Contour interval = 20m



lon 16.82401 lat 48.23568

20221030_154441_Lassee - Ort_2291_16.8233_48.2280_371.pdf

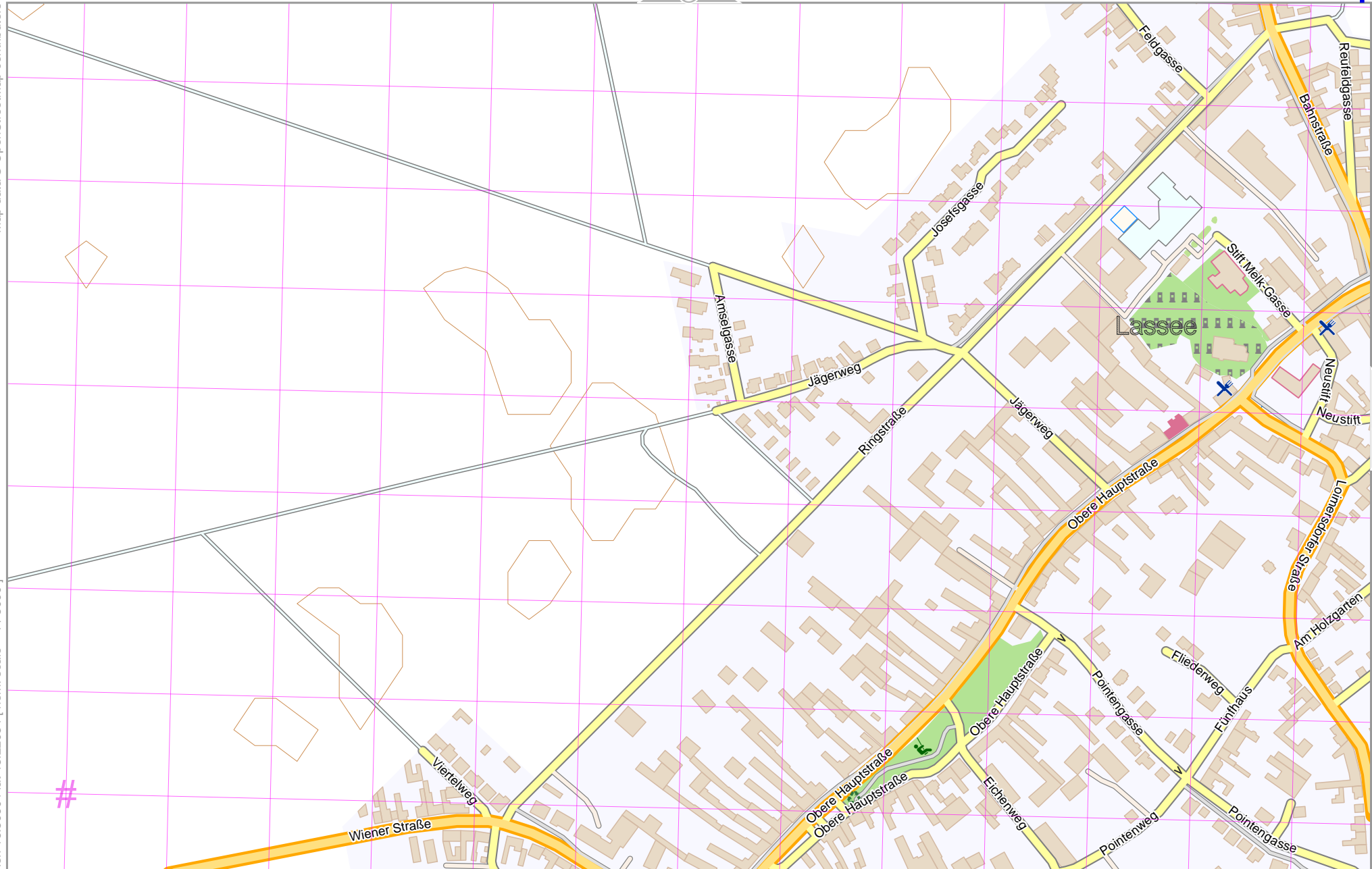
Lassee - Ort | 2291

Map data © OpenStreetMap contributors

lon 16.82401 lat 48.22849

UTM: 33 U easting 634.20 km northing 5342.50 km

UTM-Grid-width = 100m
Contour interval = 20m



3

4

5

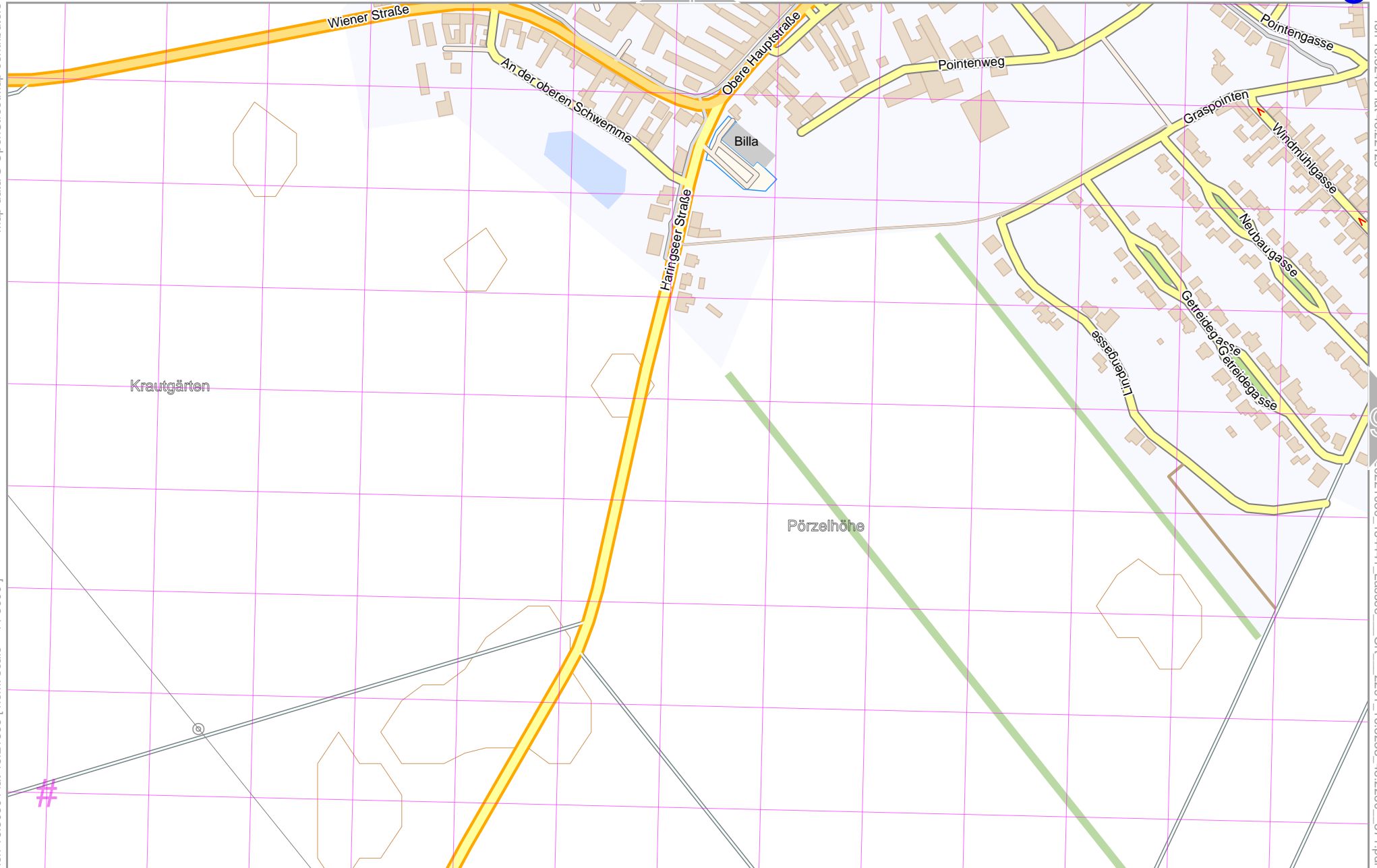
lon 16.82401 lat 48.22849

20221030_154441_Lassee_Ort_2291_16.8233_48.2280_371.pdf

Lassee - Ort | 2291

Map data © OpenStreetMap contributors

lon 16.80604 lat 48.21365 [nom. scale = 1 / 5000]




lon 16.82401 lat 48.22129

20221030_154441_Lassee_Ort_2291_16.8233_48.2280_371.pdf

UTM: 33 U easting 634.20 northing 5341.70 km
 UTM-Grid-width = 100m
 Contour interval = 20m

Lassee - Ort | 2291

6



Map data © OpenStreetMap contributors

lon 16.84130 lat 48.24288

2

lon 16.82334 lat 48.23523 [nom. scale = 1 / 5000]

pdfmap_20221030_154441_Lassee_Ort_2291_16.8233_48.2280_371.pdf

Holzbirgrund

7

UTM: 33 U easting 635.40 km northing 5344.10 km
 UTM-Grid-width = 100m
 Contour interval = 20m

Lassee - Ort | 2291



Map data © OpenStreetMap contributors

lon 16.82334 lat 48.22804 [nom. scale = 1 / 5000]

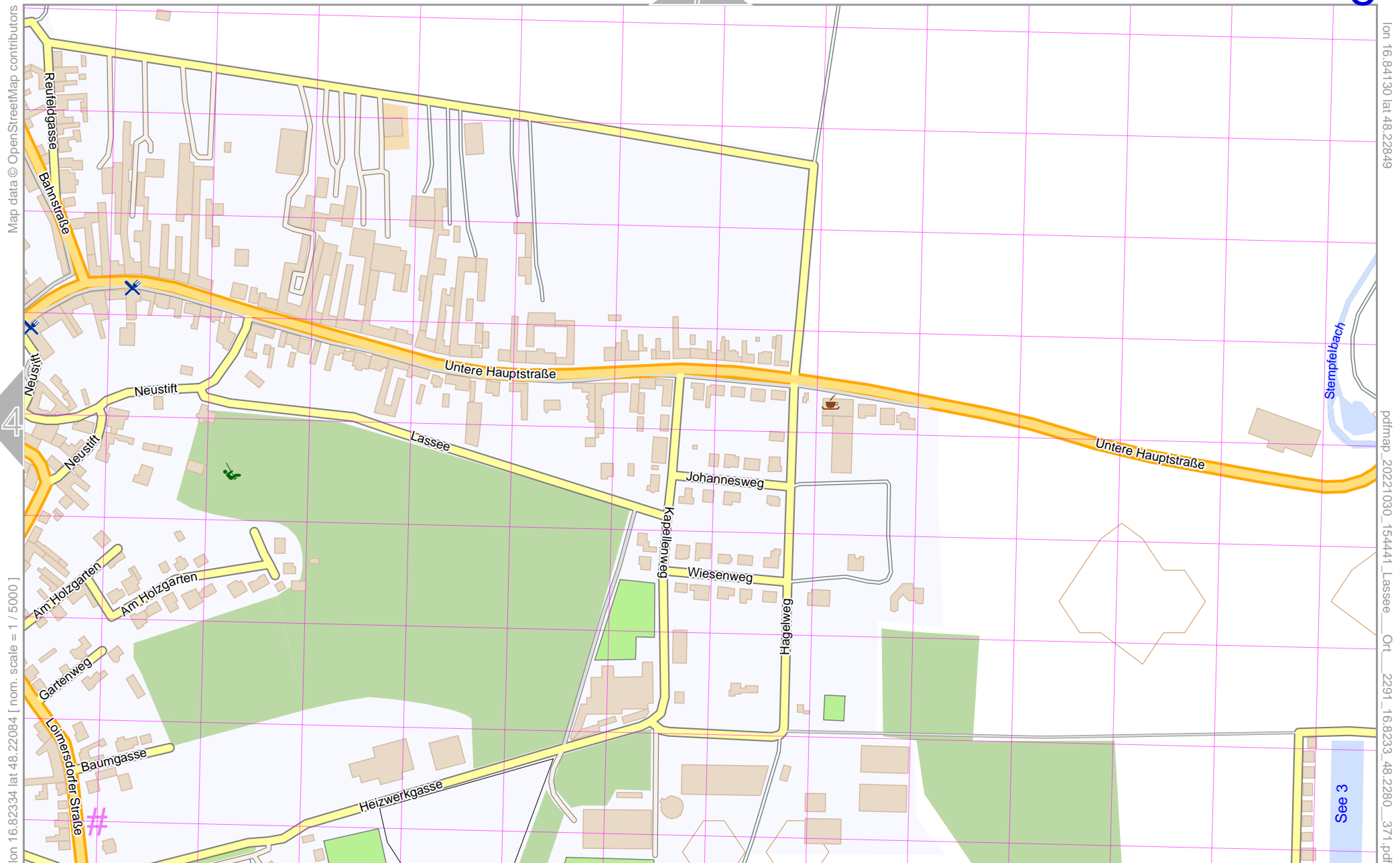
lon 16.84130 lat 48.23568

pdfmap_20221030_154441_Lassee_Ort_2291_16.8233_48.2280_371.pdf

UTM: 33 U easting 635.50 km northing 5343.30 km
 UTM-Grid-width = 100m
 Contour interval = 20m

Lassee - Ort | 2291

8



Map data © OpenStreetMap contributors

lon 16.84130 lat 48.22849

4

lon 16.82334 lat 48.22084 [nom. scale = 1 / 5000]

pdfmap_20221030_154441_Lassee - Ort_2291_16.8233_48.2280_371.pdf

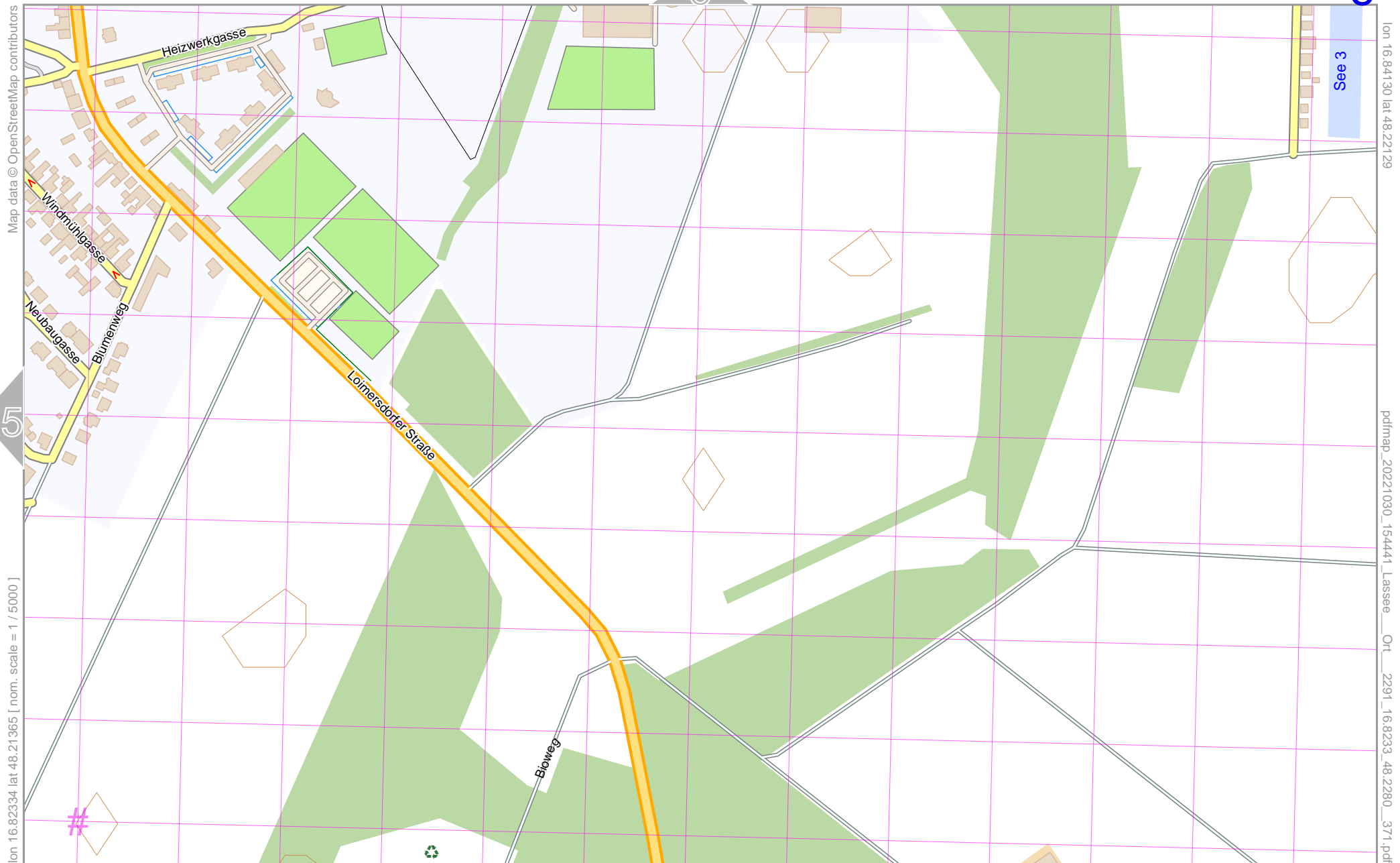
UTM: 33 U easting 635.50 km northing 5342.50 km
 UTM-Grid-width = 100m
 Contour interval = 20m

See 3

9

Lassee - Ort | 2291

9



Map data © OpenStreetMap contributors

lon 16.82334 lat 48.21365 [nom. scale = 1 / 5000]

lon 16.84130 lat 48.22129

pdfmap_20221030_154441_Lassee_Ort_2291_16.8233_48.2280_371.pdf

UTM: 33 U easting 635.50 km northing 5341.70 km
 UTM-Grid-width = 100m
 Contour interval = 20m