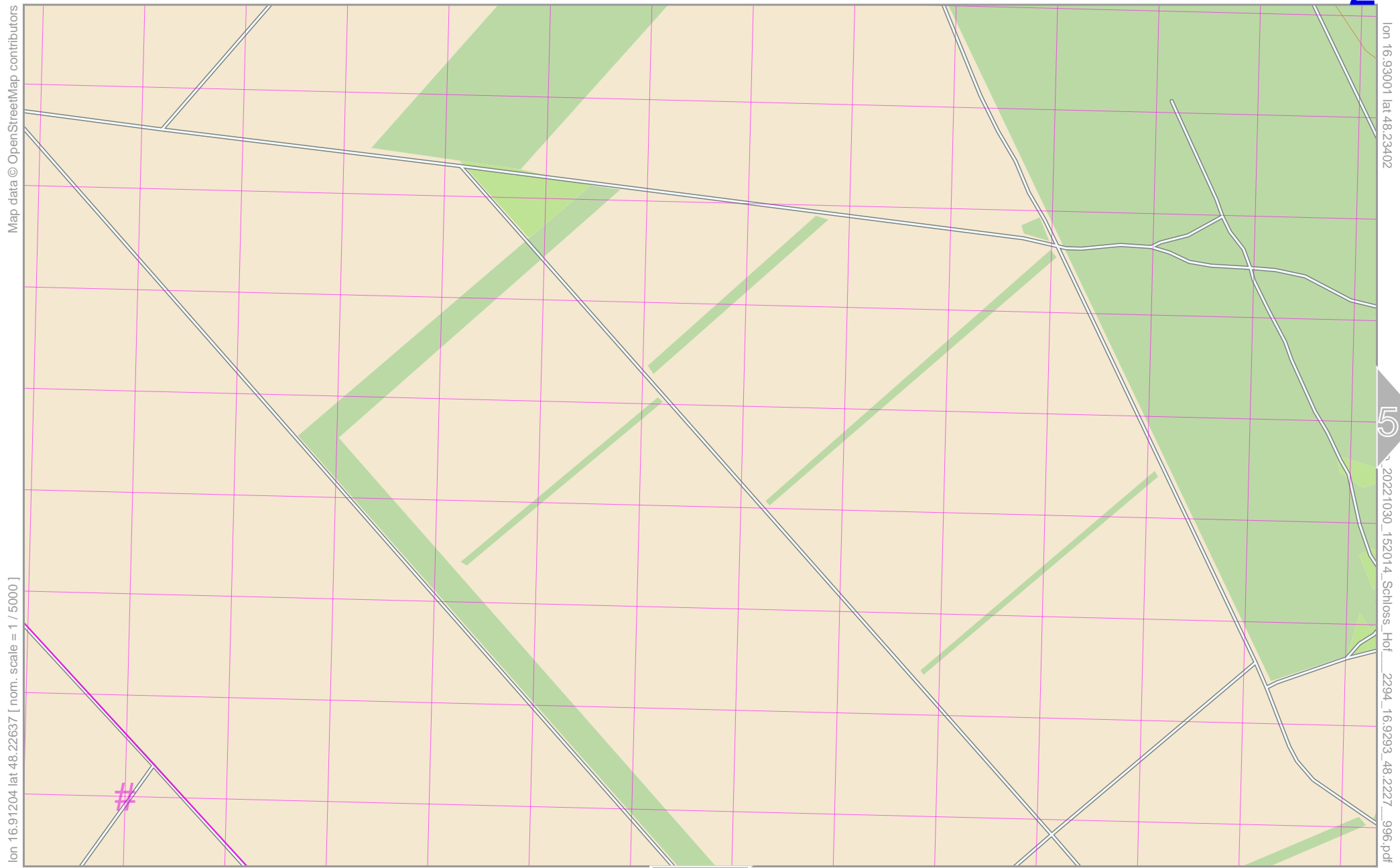


# Schloss Hof | 2294

2



Map data © OpenStreetMap contributors

lon 16.91204 lat 48.22637 [ nom. scale = 1 / 5000 ]

lon 16.93001 lat 48.23402

15

20221030\_152014\_Schloss\_Hof\_2294\_16.9293\_48.2227\_996.pdf

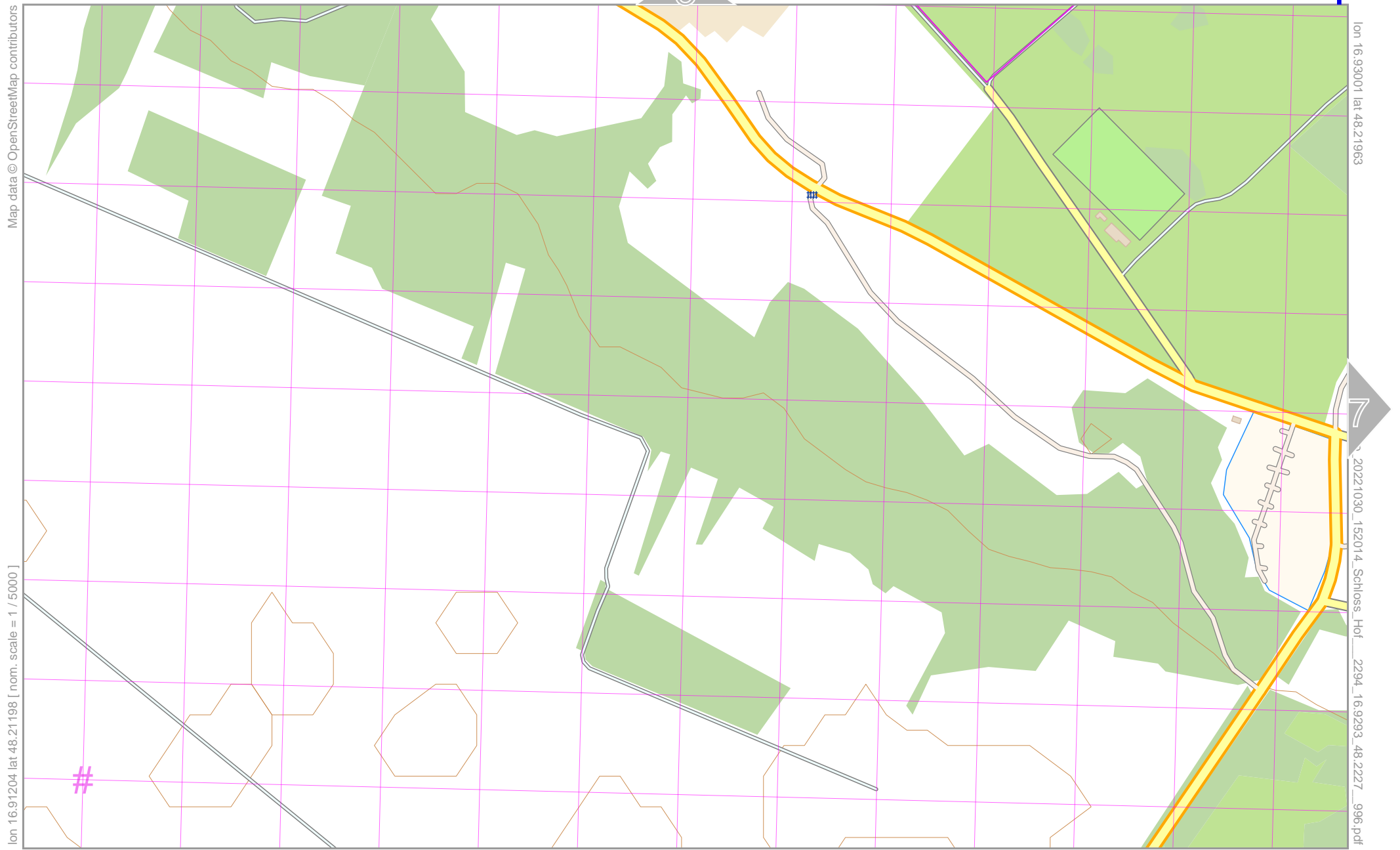
3

# UTM: 33 U easting 642.10 km northing 5343.30 km  
UTM-Grid-width = 100m  
Contour interval = 20m

2



# Schloss Hof | 2294



Map data © OpenStreetMap contributors

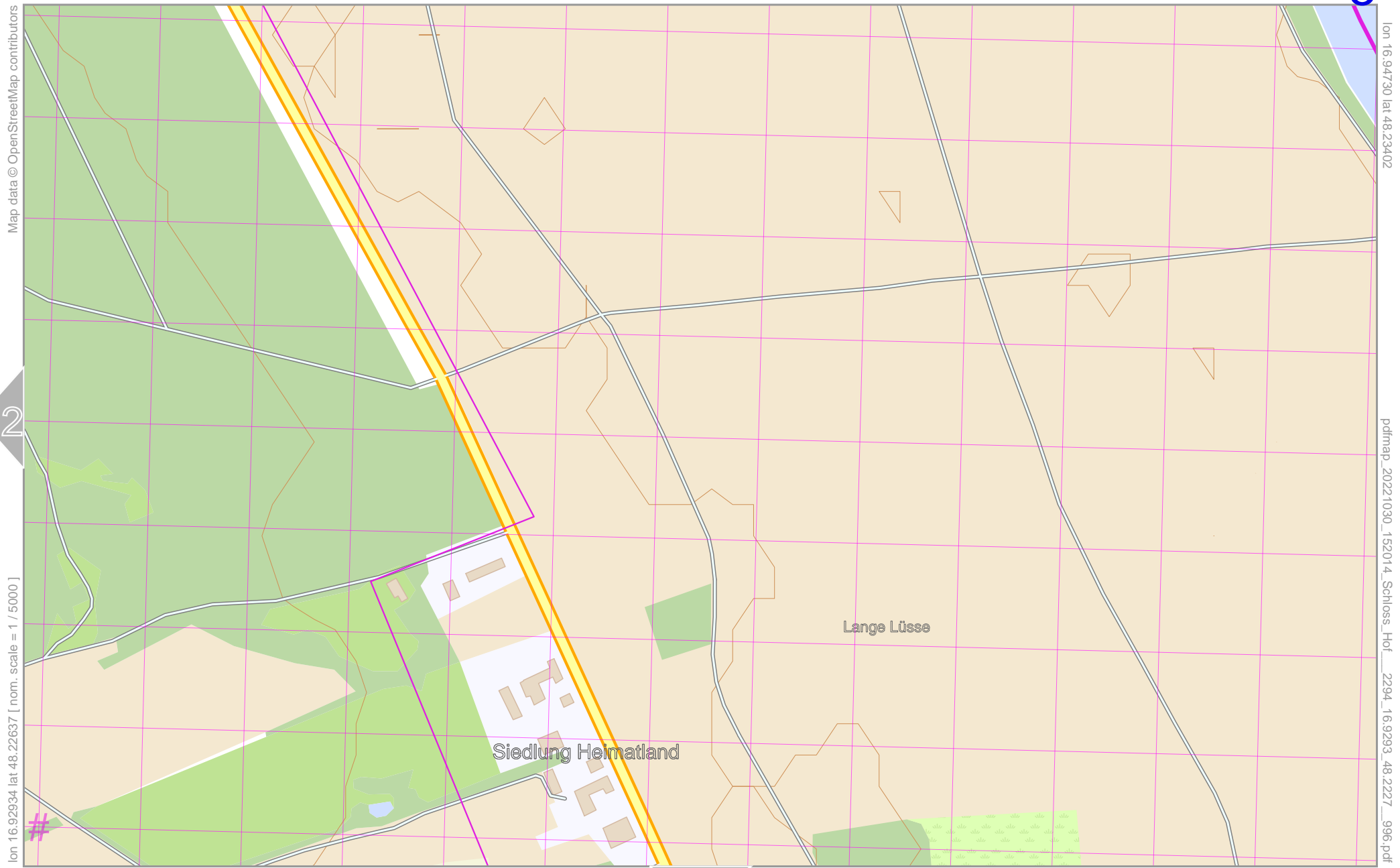
lon 16.91204 lat 48.21198 [ nom. scale = 1 / 5000 ]

# UTM: 33 U easting 642.10 km northing 5341.70 km  
UTM-Grid-width = 100m  
Contour interval = 20m

lon 16.93001 lat 48.21963  
20221030\_152014\_Schloss\_Hof\_2294\_16.9293\_48.2227\_996.pdf

# Schloss Hof | 2294

5



Map data © OpenStreetMap contributors

lon 16.92934 lat 48.22637 [ nom. scale = 1 / 5000 ]

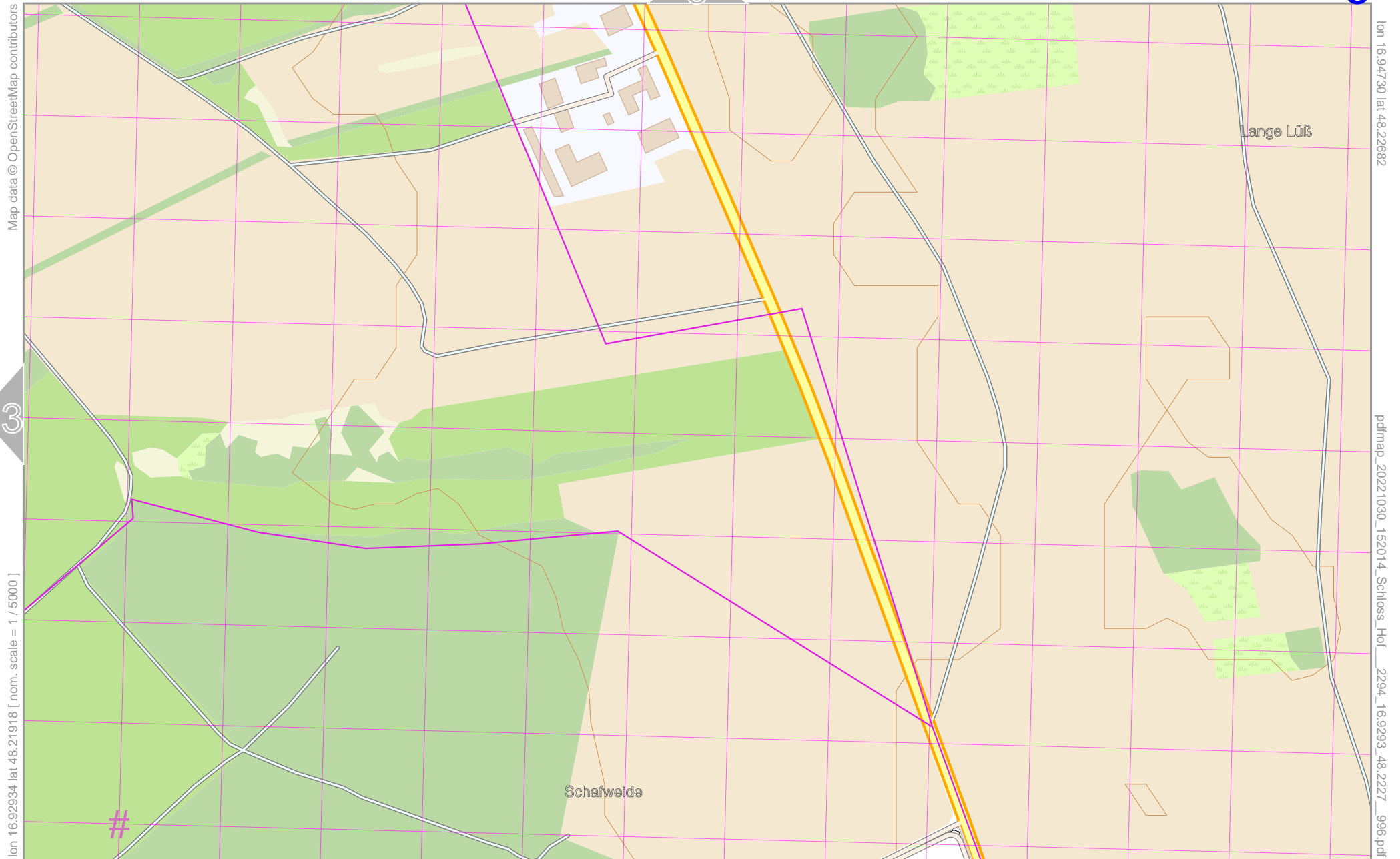
lon 16.94730 lat 48.23402

pdfmap\_20221030\_152014\_Schloss\_Hof\_2294\_16.9293\_48.2227\_996.pdf

# UTM: 33 U easting 643.30 km northing 5343.30 km  
UTM-Grid-width = 100m  
Contour interval = 20m

## Schloss Hof | 2294

6

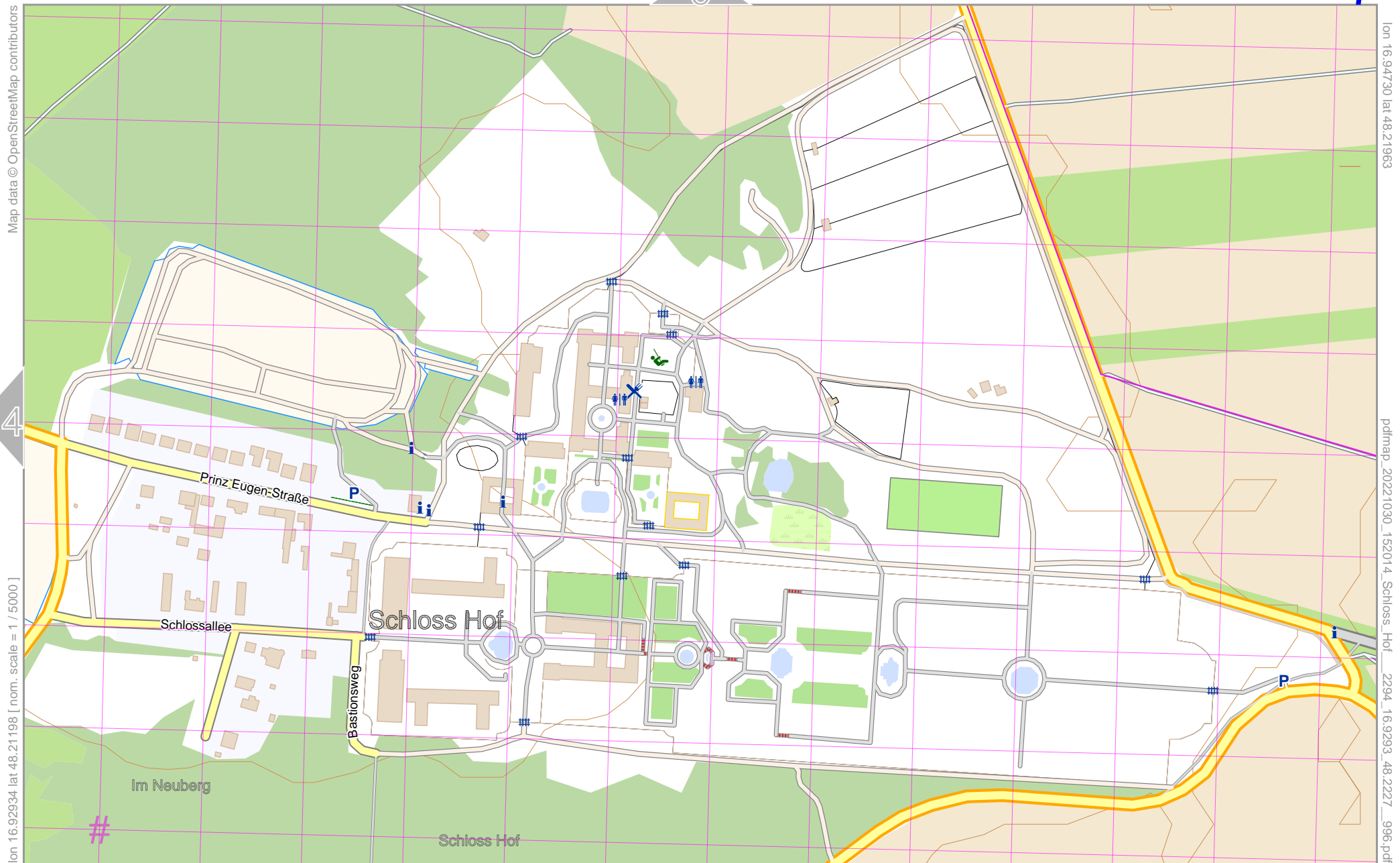


# UTM: 33 U easting 643.40 km northing 5342.50 km

UTM-Grid-width = 100m

Contour interval = 20m

# Schloss Hof | 2294



Map data © OpenStreetMap contributors

lon 16.92934 lat 48.21198 [ nom. scale = 1 / 5000 ]

lon 16.94730 lat 48.21963

pdfmap\_20221030\_152014\_Schloss\_Hof\_2294\_16.9293\_48.2227\_996.pdf

# UTM: 33 U easting 643.40 km northing 5341.70 km  
UTM-Grid-width = 100m  
Contour interval = 20m