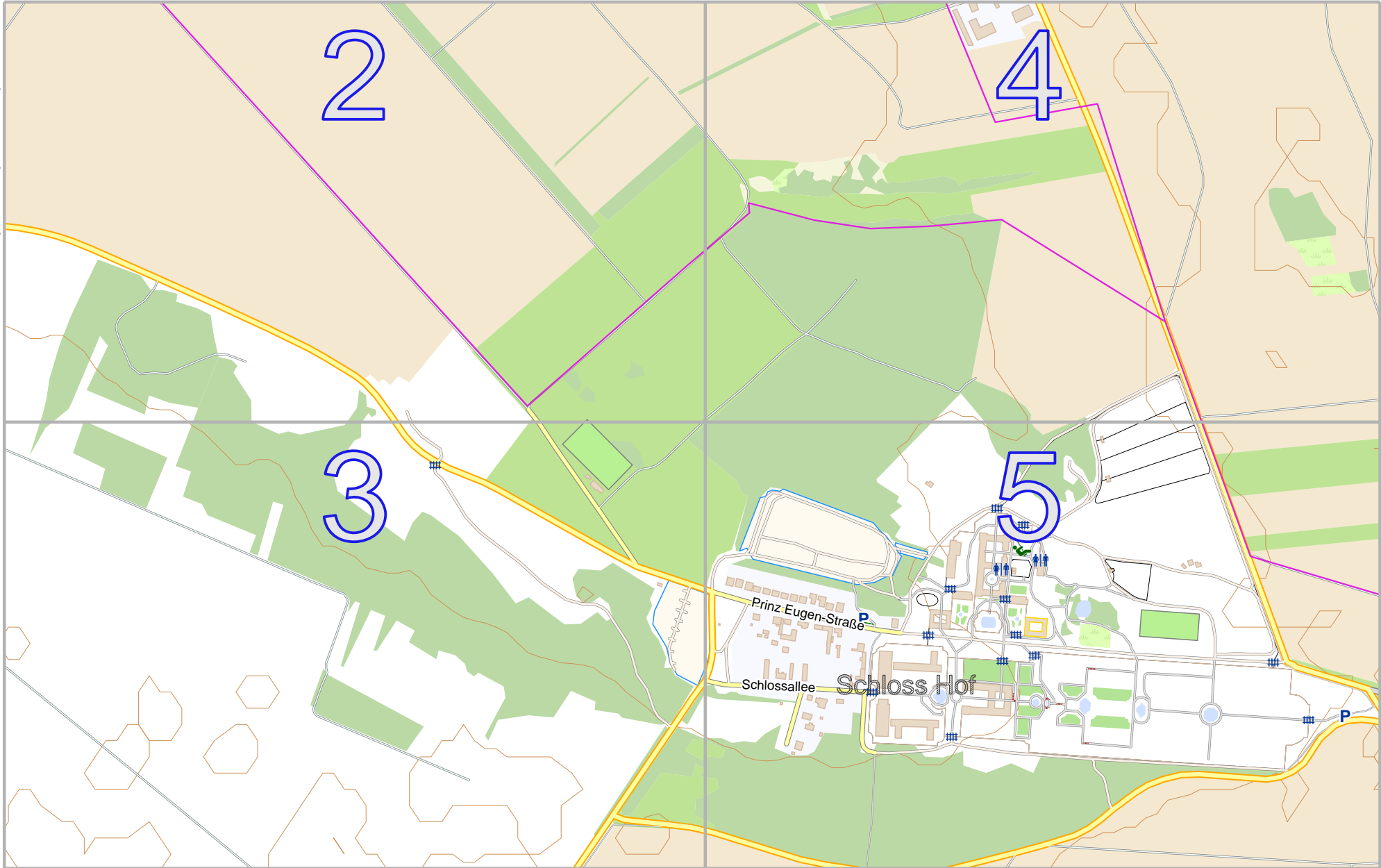


Schloss Hof | 2294

lon 16.94696 lat 48.22585

Map data © OpenStreetMap contributors

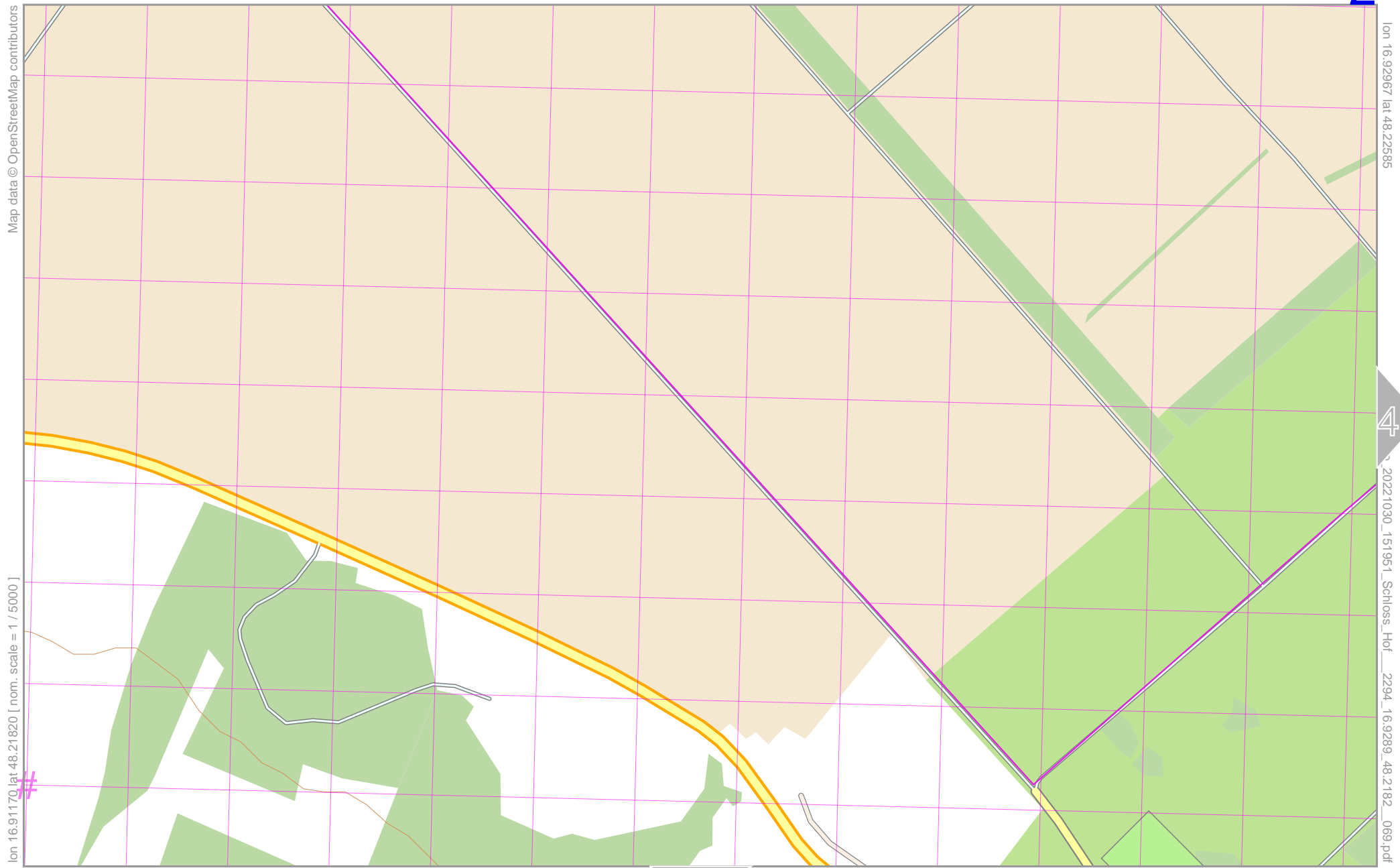


pdfmap_20221030_151951_Schloss_Hof_2294_16.9289_48.2182_069.pdf

lon 16.91170 lat 48.21101
[nom. scale = 1 / 10000]

Schloss Hof | 2294

2



Map data © OpenStreetMap contributors

lon 16.91170 [lat 48.21820 [nom. scale = 1 / 5000]

lon 16.92967 lat 48.22585

4

lon 16.92967 lat 48.22585

3

UTM: 33 U easting 642.00 km northing 5342.40 km
UTM-Grid-width = 100m
Contour interval = 20m

Schloss Hof | 2294



Map data © OpenStreetMap contributors

lon 16.91170 lat 48.21101 [nom. scale = 1 / 5000]

2

3

lon 16.92967 lat 48.21865

20221030_151951_Schloss_Hof_2294_16.9289_48.2182_069.pdf

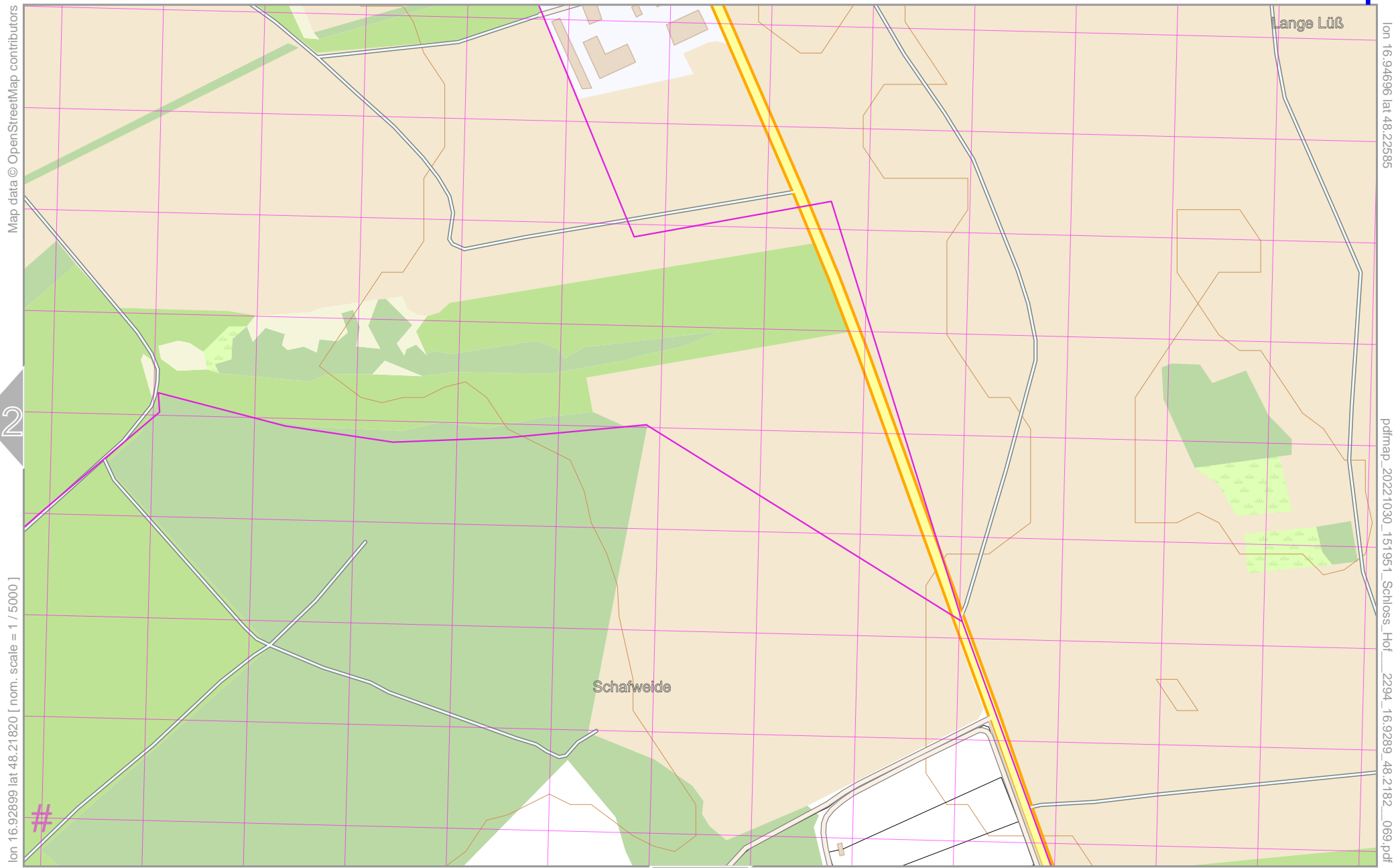
15

#

UTM: 33 U easting 642.10 km northing 5341.60 km
UTM-Grid-width = 100m
Contour interval = 20m

Schloss Hof | 2294

4



Map data © OpenStreetMap contributors

lon 16.94696 lat 48.22585

pdfmap_20221030_151951_Schloss_Hof_2294_16.92899_48.2182_069.pdf

lon 16.92899 lat 48.21820 [nom. scale = 1 / 5000]

UTM: 33 U easting 643.30 km northing 5342.40 km
 UTM-Grid-width = 100m
 Contour interval = 20m

2

5

Schloss Hof | 2294

5



Map data © OpenStreetMap contributors

lon 16.94696 lat 48.21865

lon 16.92899 lat 48.21101 [nom. scale = 1 / 5000]

pdfmap_20221030_151951_Schloss_Hof_2294_16.92899_48.2182_069.pdf

UTM: 33 U easting 643.40 km northing 5341.60 km
 UTM-Grid-width = 100m
 Contour interval = 20m