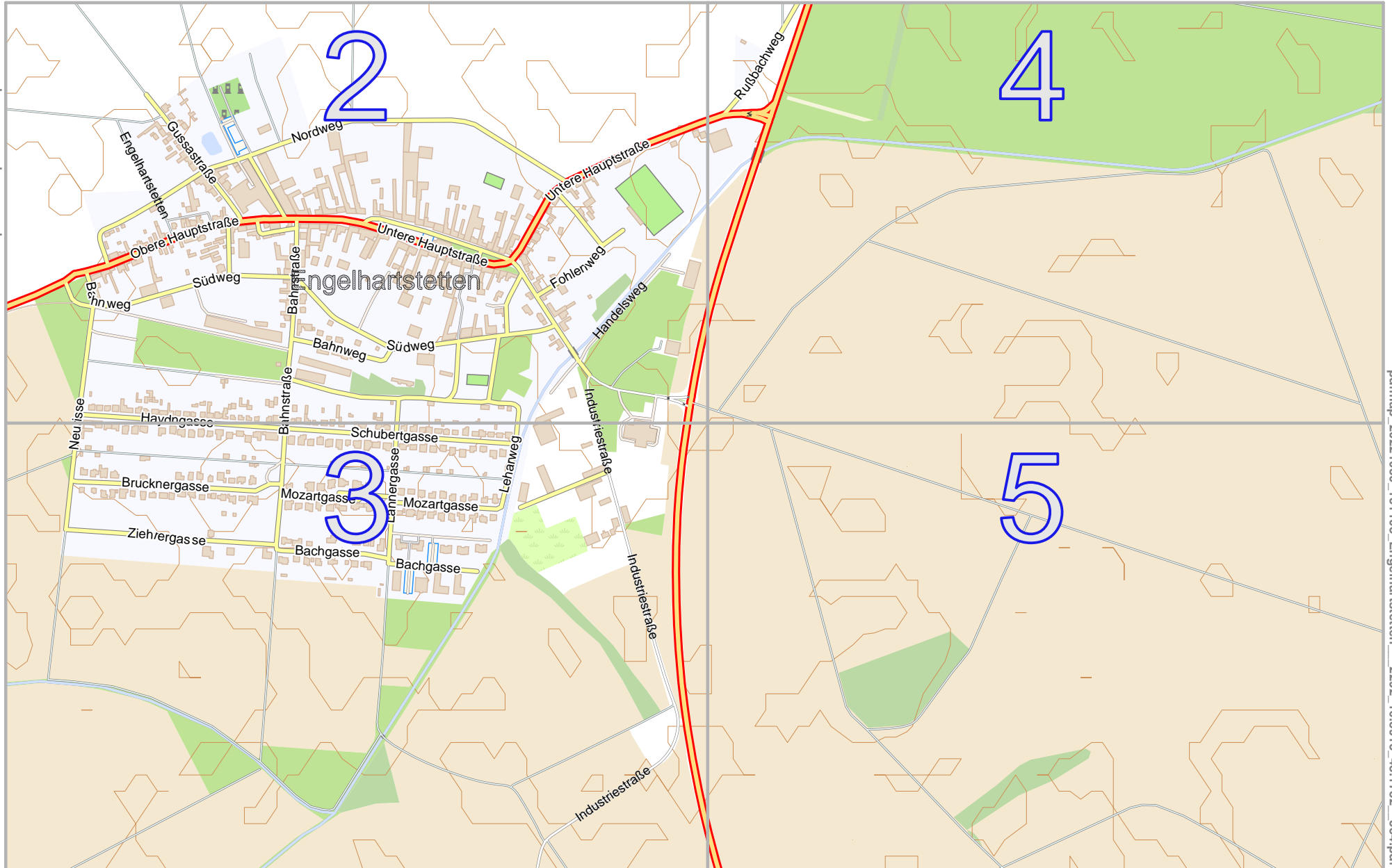


Engelhartstetten | 2292

lon 16.90927 lat 48.18586

Map data © OpenStreetMap contributors

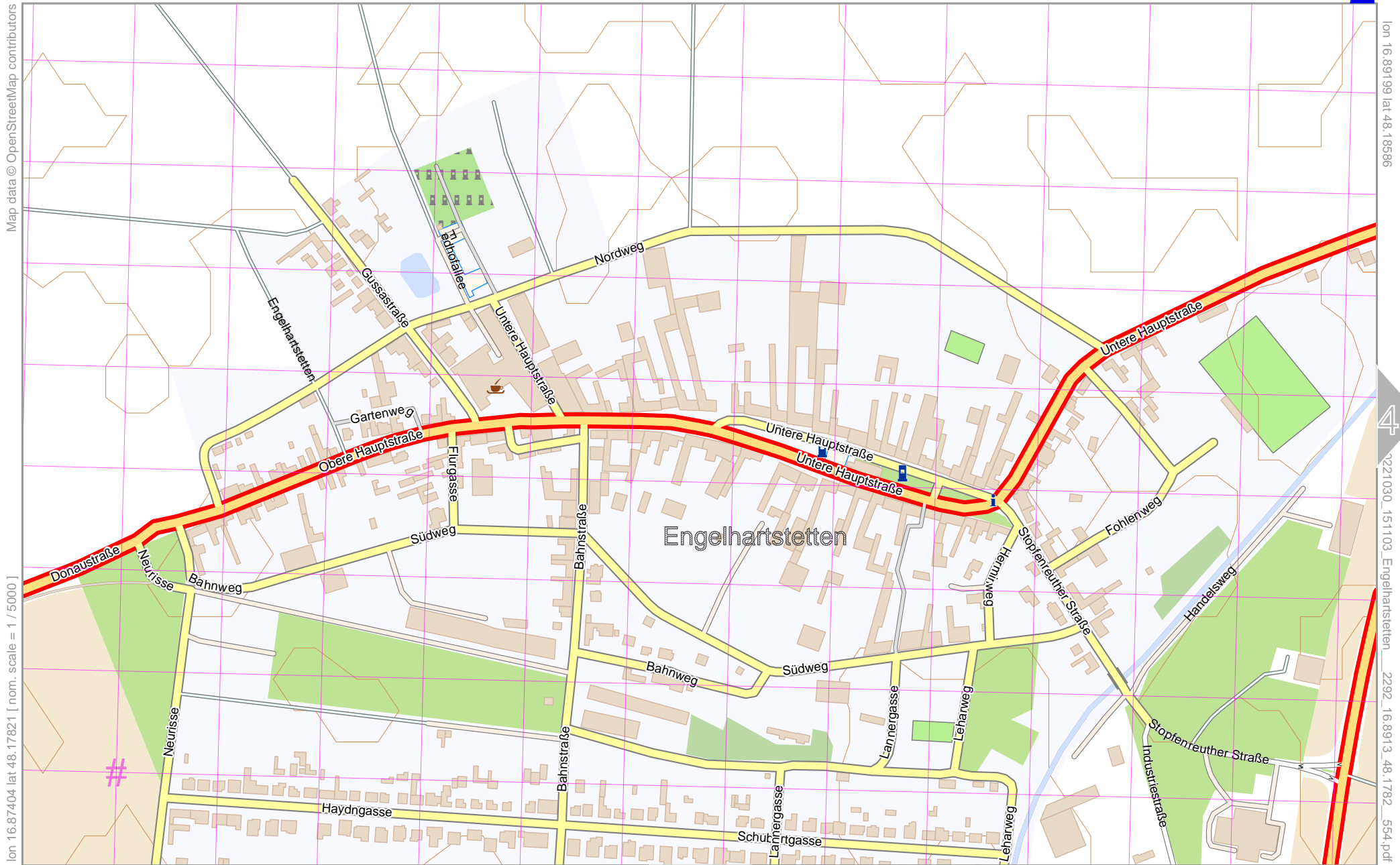


pdfmap_20221030_151103_Engelhartstetten_2292_16.8913_48.1782_554.pdf

lon 16.87404 lat 48.17102
[nom. scale = 1 / 10000]

Engelhartstetten | 2292

2



Map data © OpenStreetMap contributors

lon 16.89199 lat 48.13586

lon 16.87404 lat 48.17821 [nom. scale = 1 / 5000]

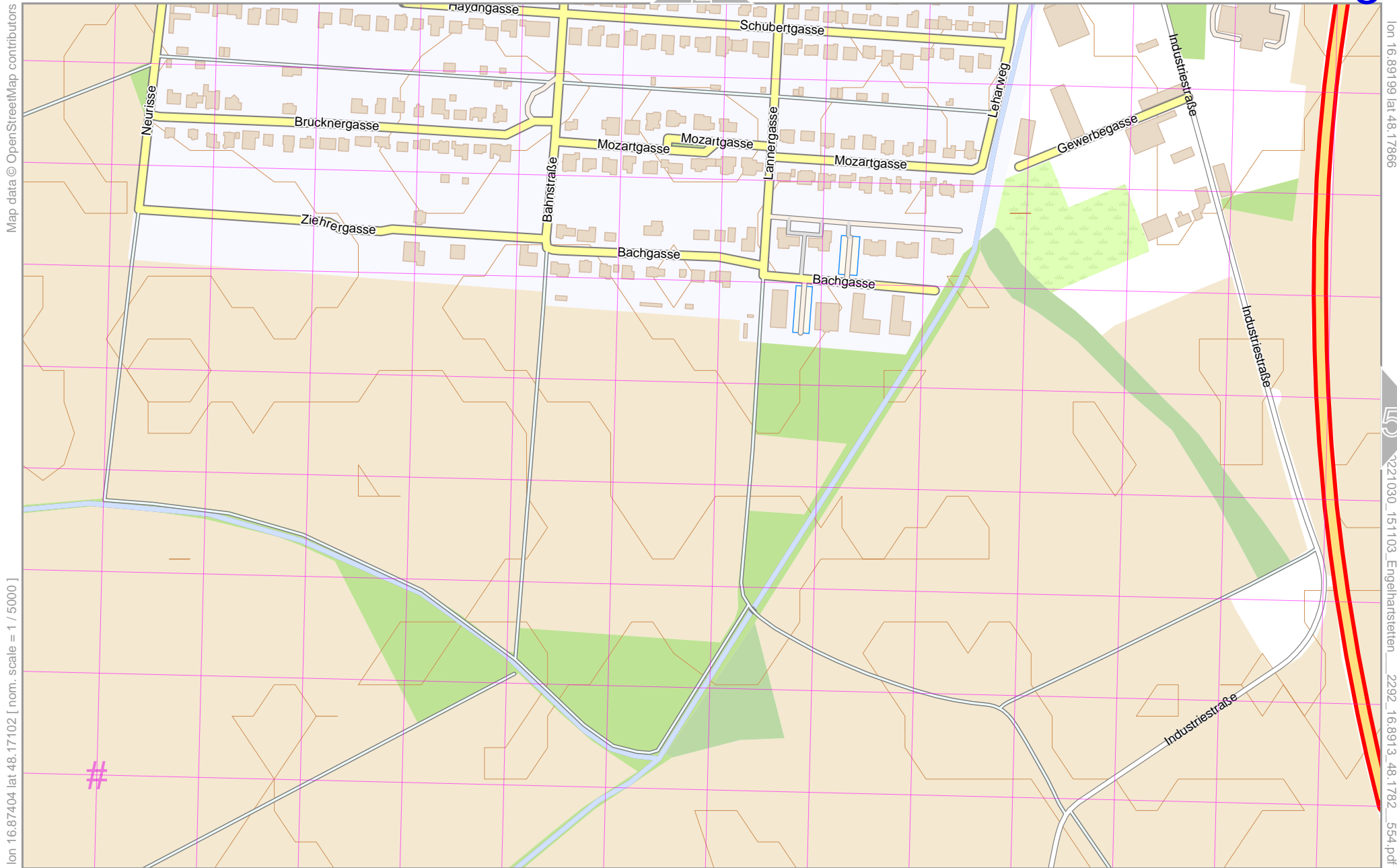
2221030_151103_Engelhartstetten_2292_16.8913_48.1782_554.pdf

UTM: 33 U easting 639.40 km northing 5337.90 km
 UTM-Grid-width = 100m
 Contour interval = 20m

3

4

Engelhartstetten | 2292



Map data © OpenStreetMap contributors

lon 16.87404 lat 48.17102 [nom. scale = 1 / 5000]

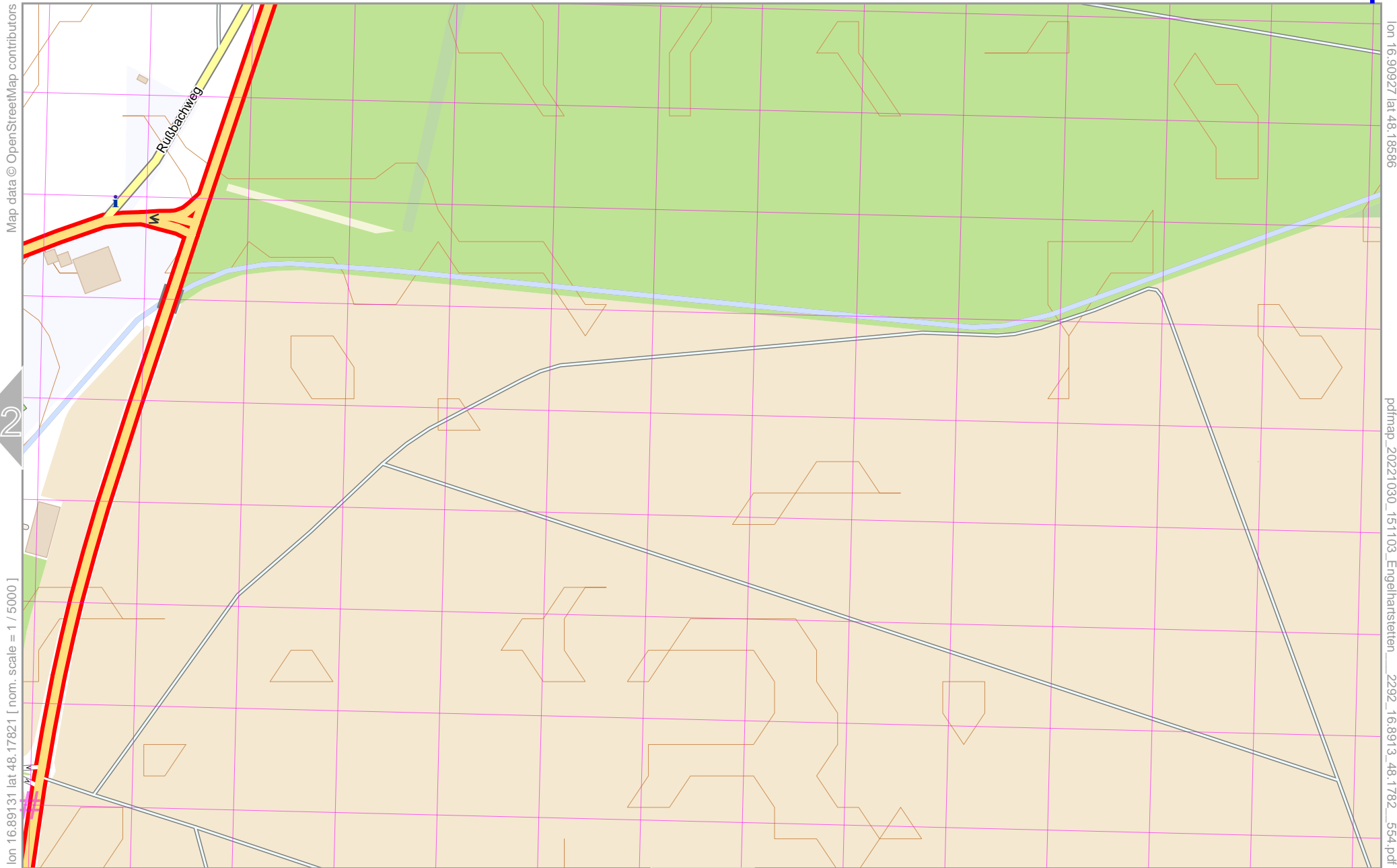
UTM: 33 U easting 639.40 km northing 5337.10 km
 UTM-Grid-width = 100m
 Contour interval = 20m

lon 16.89199 lat 48.17866

2221030_151103_Engelhartstetten_2292_16.8913_48.1782_554.pdf

Engelhartstetten | 2292

4



Map data © OpenStreetMap contributors

lon 16.90927 lat 48.18586

pdfmap_20221030_151103_Engelhartstetten_2292_16.8913_48.1782_554.pdf

lon 16.89131 lat 48.17821 [nom. scale = 1 / 5000]

UTM: 33 U easting 640.60 km northing 5337.90 km
 UTM-Grid-width = 100m
 Contour interval = 20m

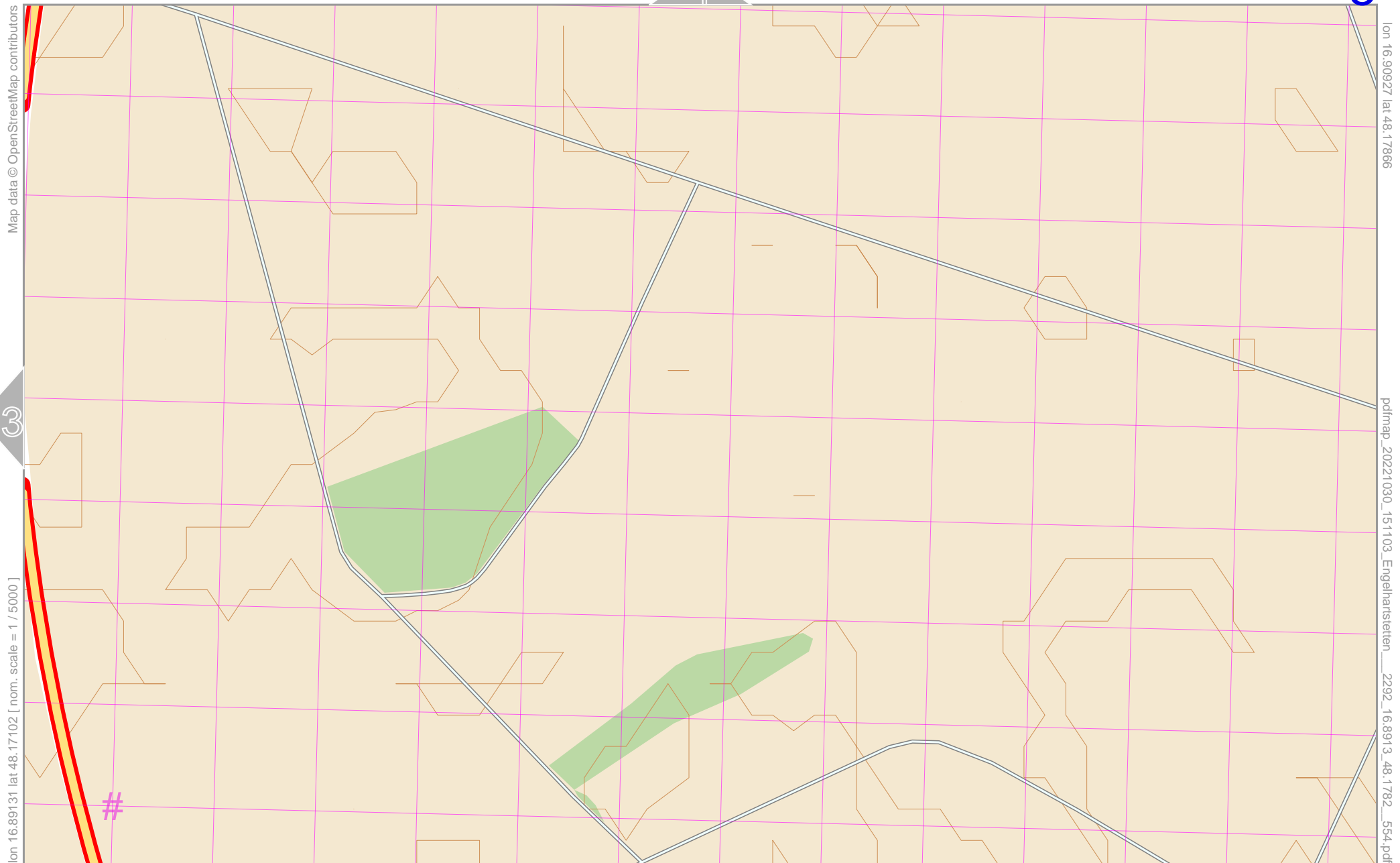
2

5

Engelhartstetten | 2292

4

5



Map data © OpenStreetMap contributors

lon 16.89131 lat 48.17102 [nom. scale = 1 / 5000]

lon 16.90927 lat 48.17866

pdfmap_20221030_151103_Engelhartstetten_2292_16.8913_48.1782_554.pdf

UTM: 33 U easting 640.70 km northing 5337.10 km
 UTM-Grid-width = 100m
 Contour interval = 20m