

Eckartsau | 2305

lon 16.82437 lat 48.15735

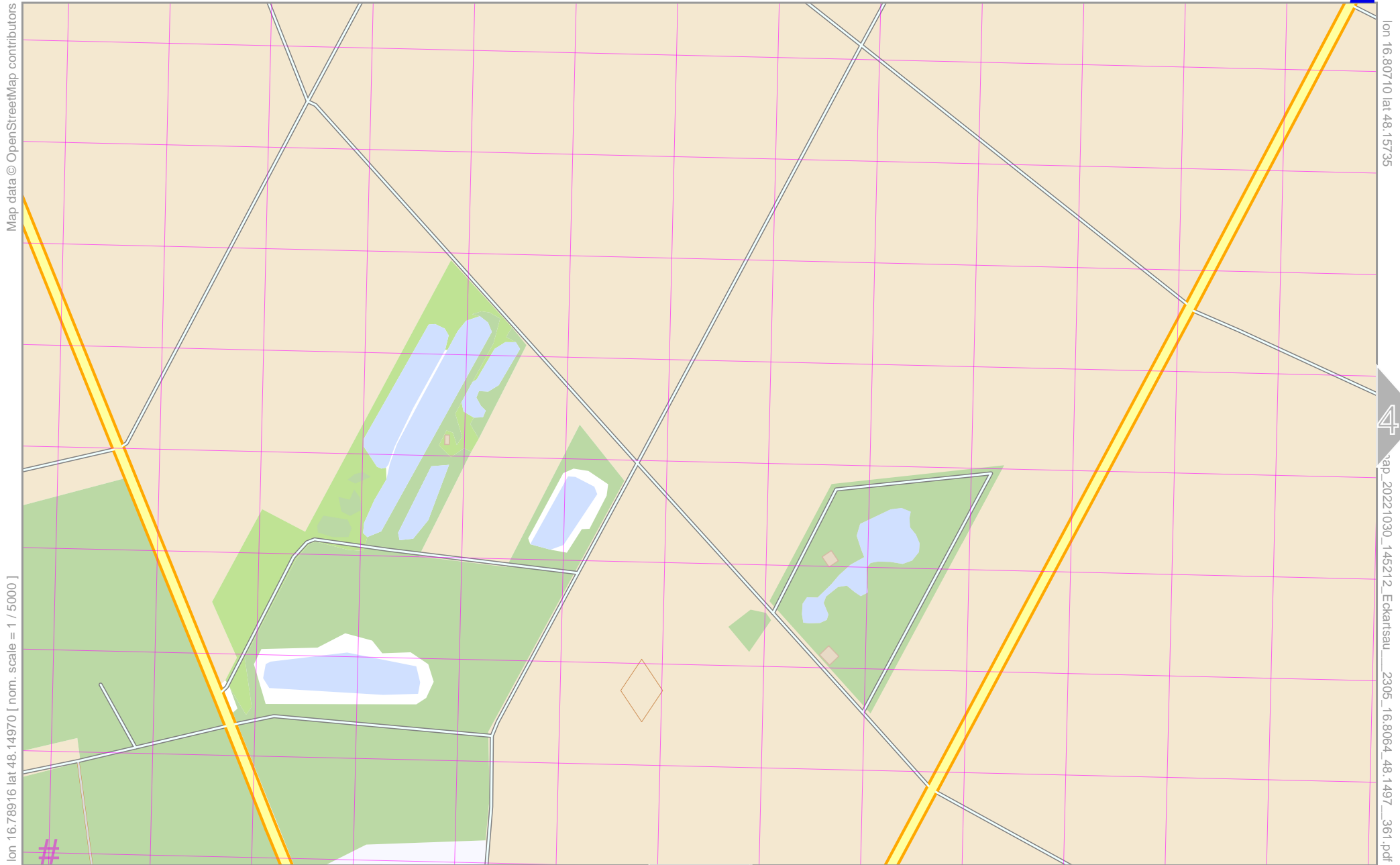
Map data © OpenStreetMap contributors



pdfmap_20221030_145212_Eckartsau_2305_16.8064_48.1497_361.pdf

lon 16.78916 lat 48.14251
[nom. scale = 1 / 10000]

Eckartsau | 2305



Map data © OpenStreetMap contributors

lon 16.78916 lat 48.14970 [nom. scale = 1 / 5000]

lon 16.80710 lat 48.15735

map_20221030_145212_Eckartsau_2305_16.8064_48.1497_361.pdf

 # UTM: 33 U easting 633.10 km northing 5334.50 km
 UTM-Grid-width = 100m
 Contour interval = 20m

2

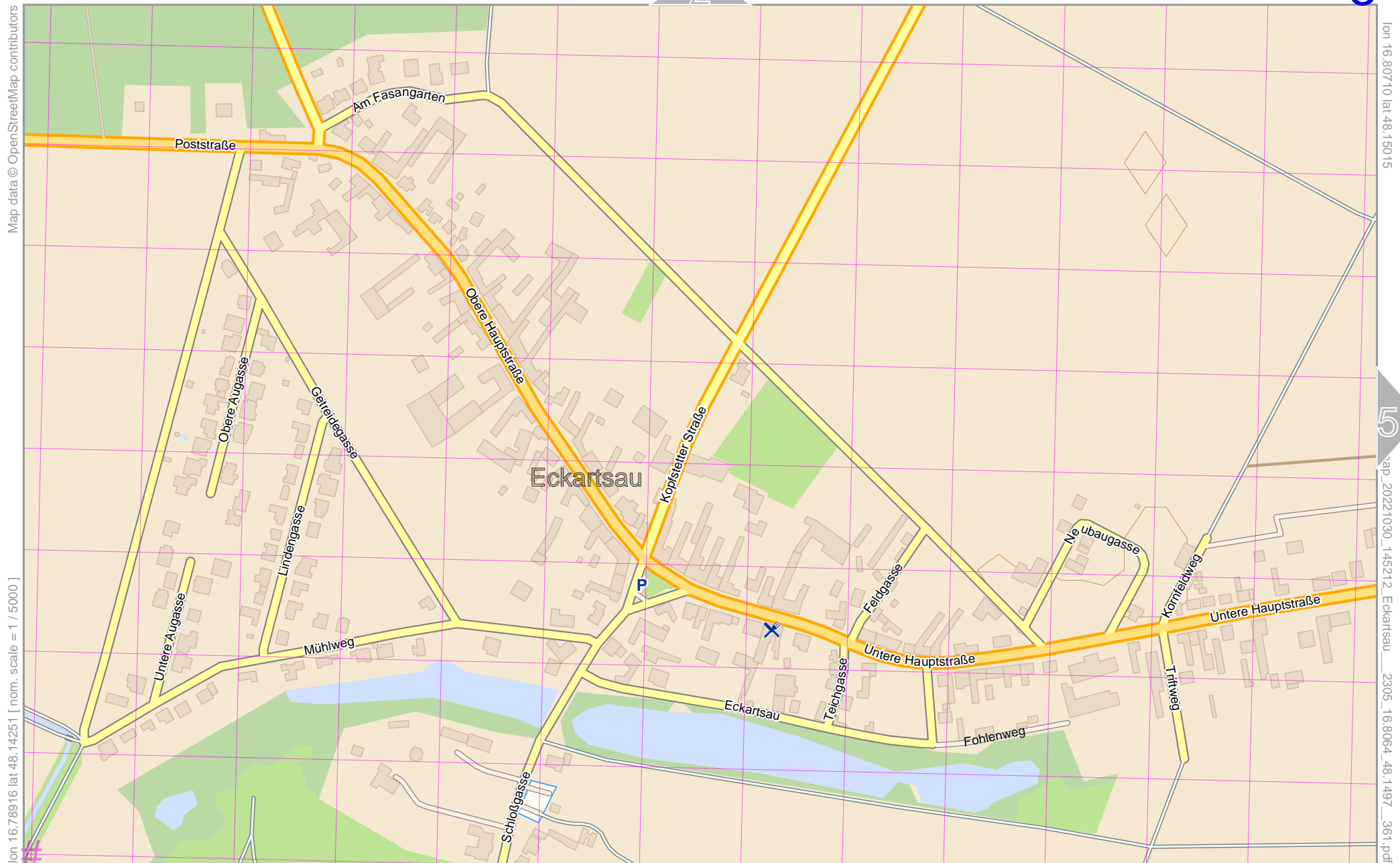
4

3

Eckartsau | 2305

2

3



Map data © OpenStreetMap contributors

lon 16.78916 lat 48.14251 [nom. scale = 1 / 5000]

lon 16.80710 lat 48.15015

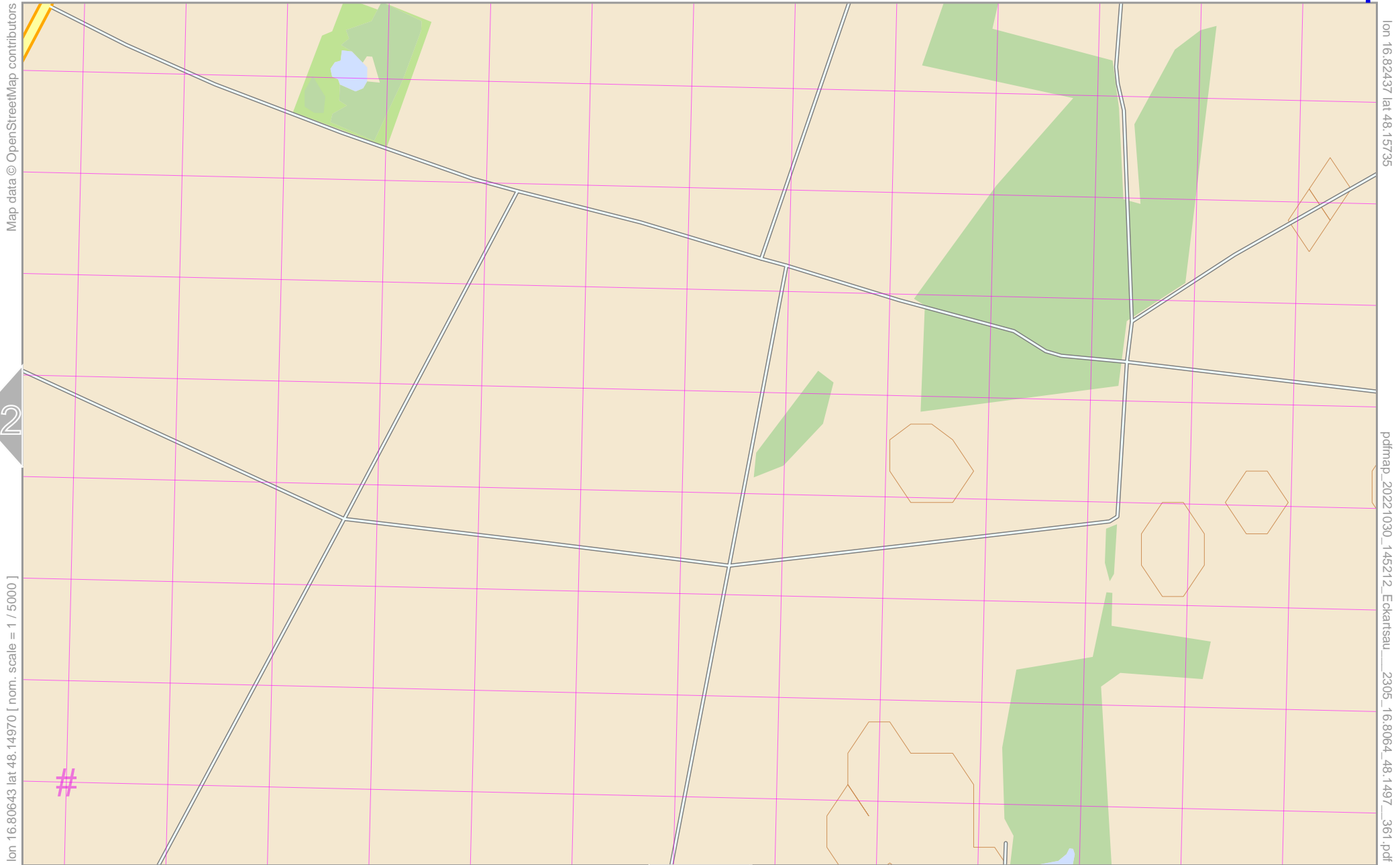
5

map_20221030_145212_Eckartsau_2305_16.8064_48.1497_361.pdf

UTM: 33 U easting 633.10 km northing 5333.70 km
 UTM-Grid-width = 100m
 Contour interval = 20m

Eckartsau | 2305

4



Map data © OpenStreetMap contributors

lon 16.82437 lat 48.15735

2

lon 16.80643 lat 48.14970 [nom. scale = 1 / 5000]

pdfmap_20221030_145212_Eckartsau_2305_16.8064_48.1497_361.pdf

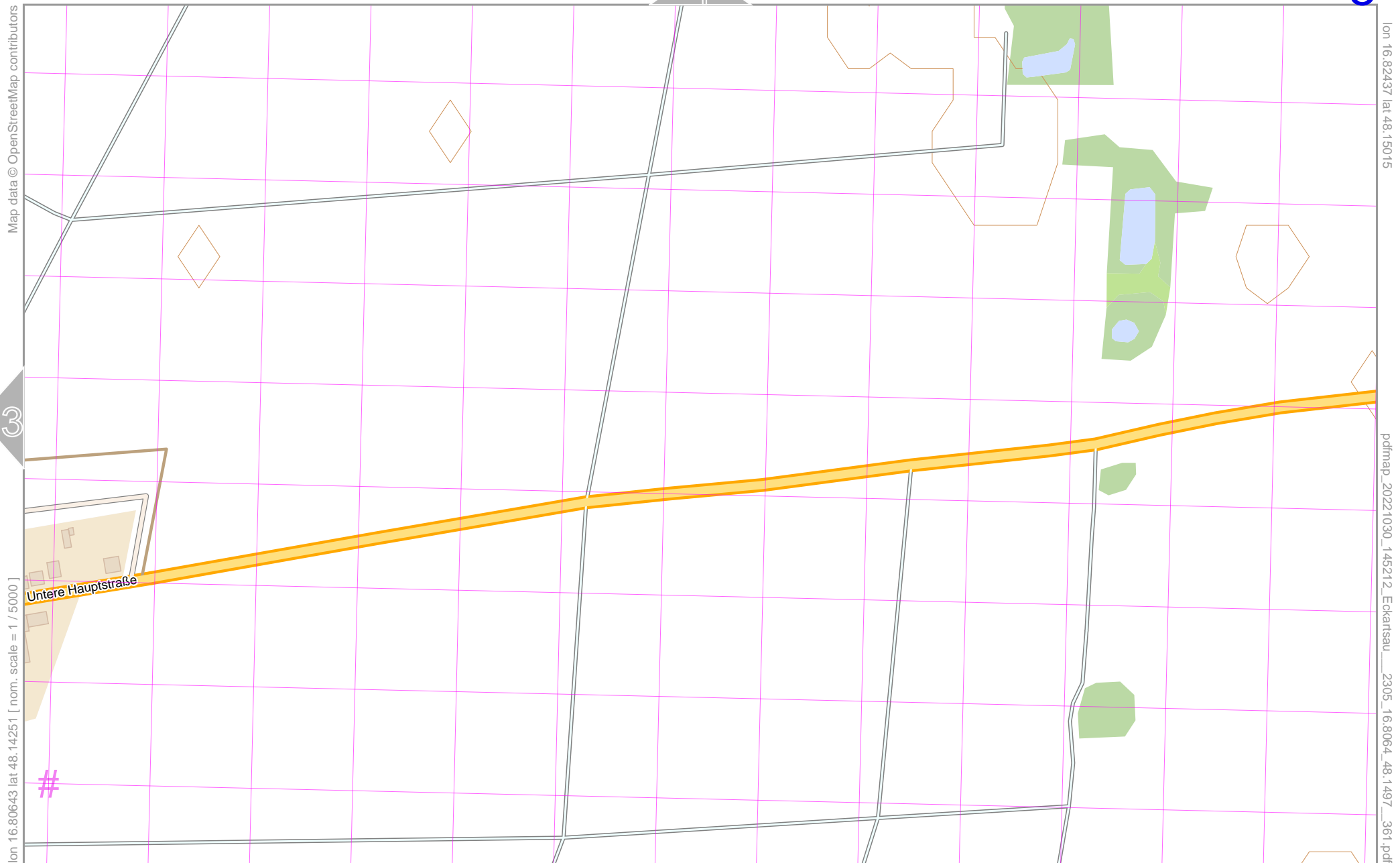
#

5

UTM: 33 U easting 634.40 km northing 5334.60 km
 UTM-Grid-width = 100m
 Contour interval = 20m

Eckartsau | 2305

5



Map data © OpenStreetMap contributors

lon 16.82437 lat 48.15015

pdfmap_20221030_145212_Eckartsau_2305_16.8064_48.1497_361.pdf

lon 16.80643 lat 48.14251 [nom. scale = 1 / 5000]

UTM: 33 U easting 634.40 km northing 5333.80 km
 UTM-Grid-width = 100m
 Contour interval = 20m