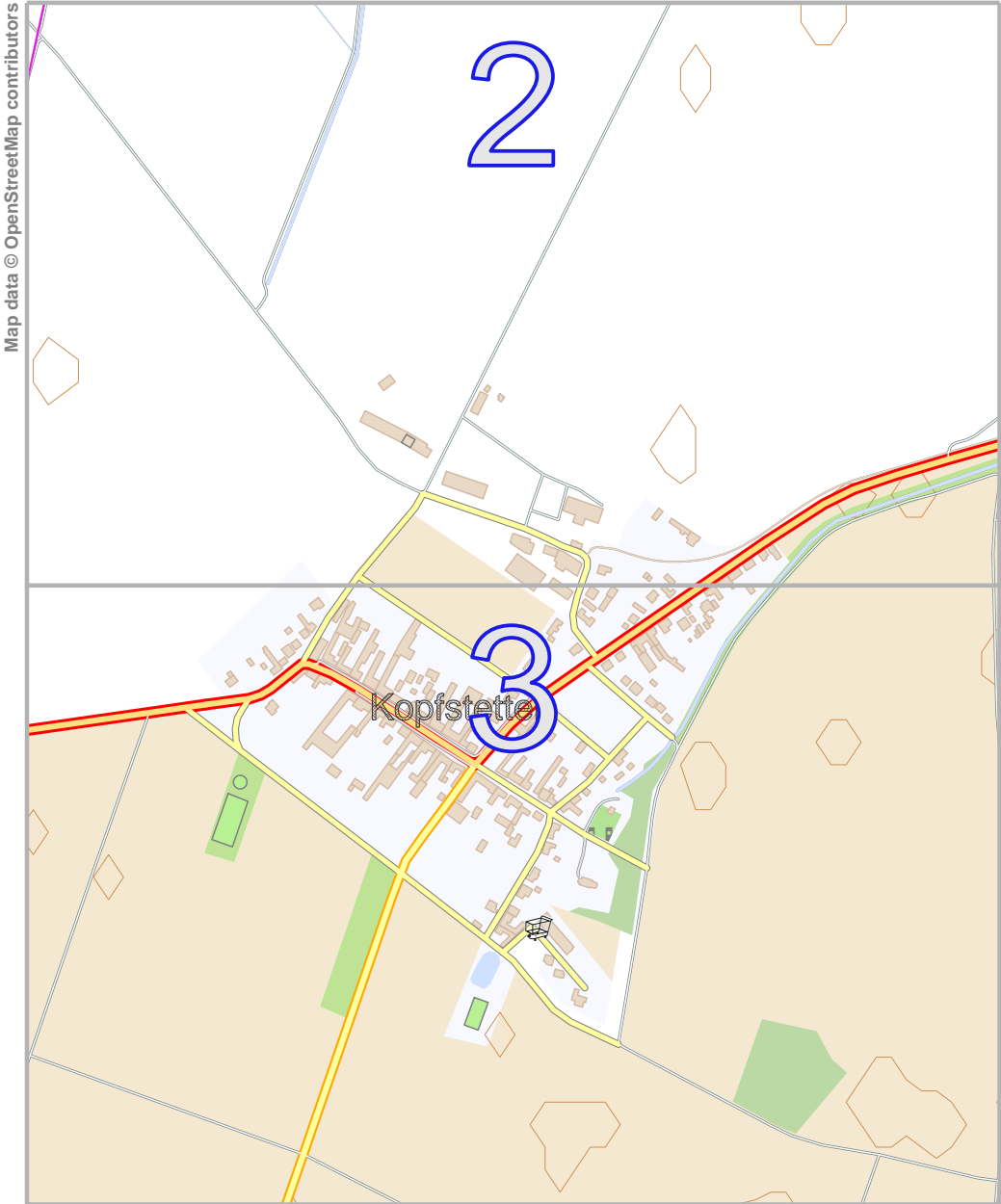


lon 16.82158 lat 48.17538



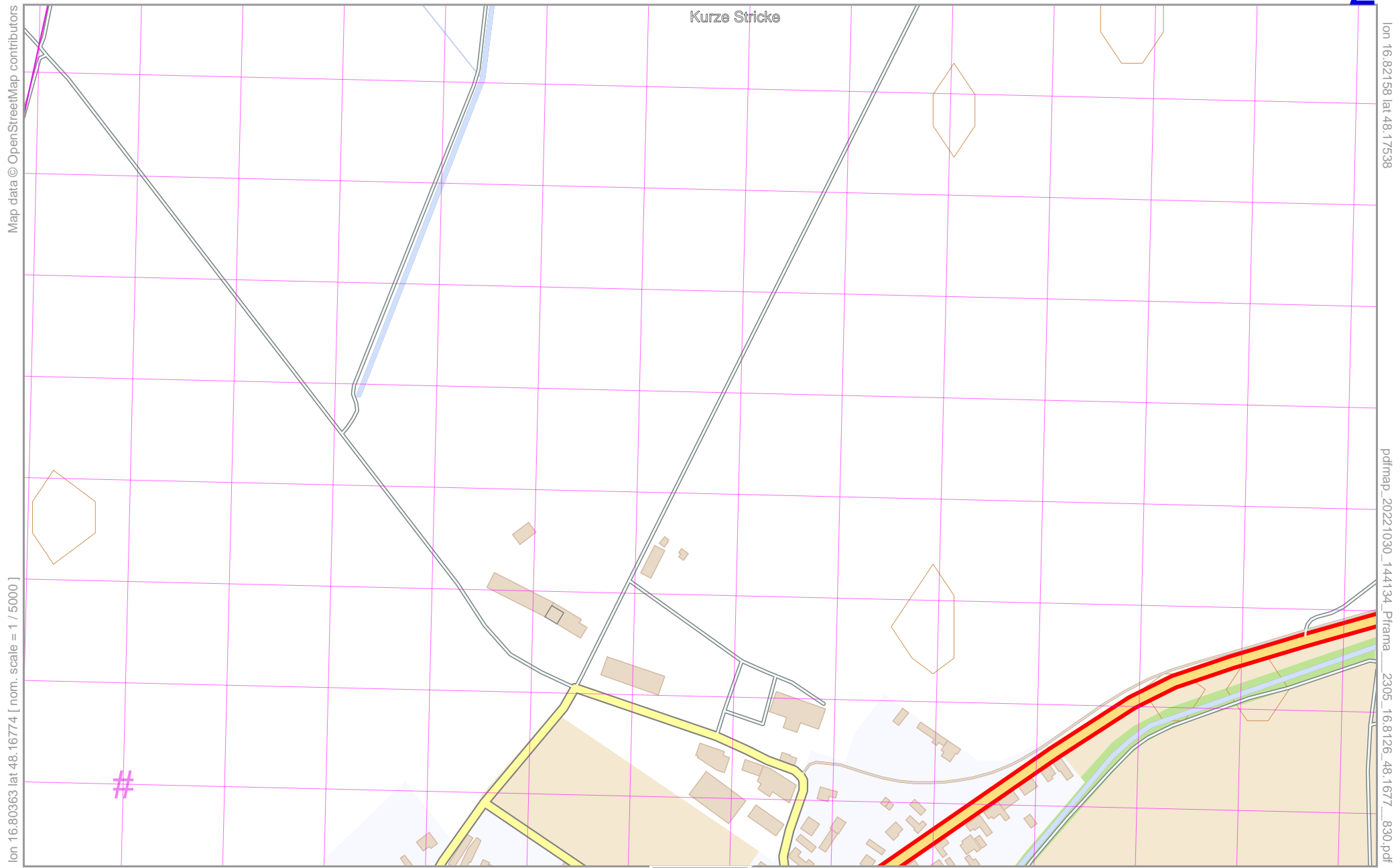
Map data © OpenStreetMap contributors

pdfmap\_20221030\_144134\_Pframa\_2305\_16.8126\_48.1677\_830.pdf

lon 16.80363 lat 48.16054  
[ nom. scale = 1 / 10000 ]

# Pframa | 2305

2



Map data © OpenStreetMap contributors

lon 16.82158 lat 48.17538

pdfmap\_20221030\_144134\_Pframa\_2305\_16.8126\_48.1677\_830.pdf

lon 16.80363 lat 48.16774 [ nom. scale = 1 / 5000 ]

Kurze Stricke

#

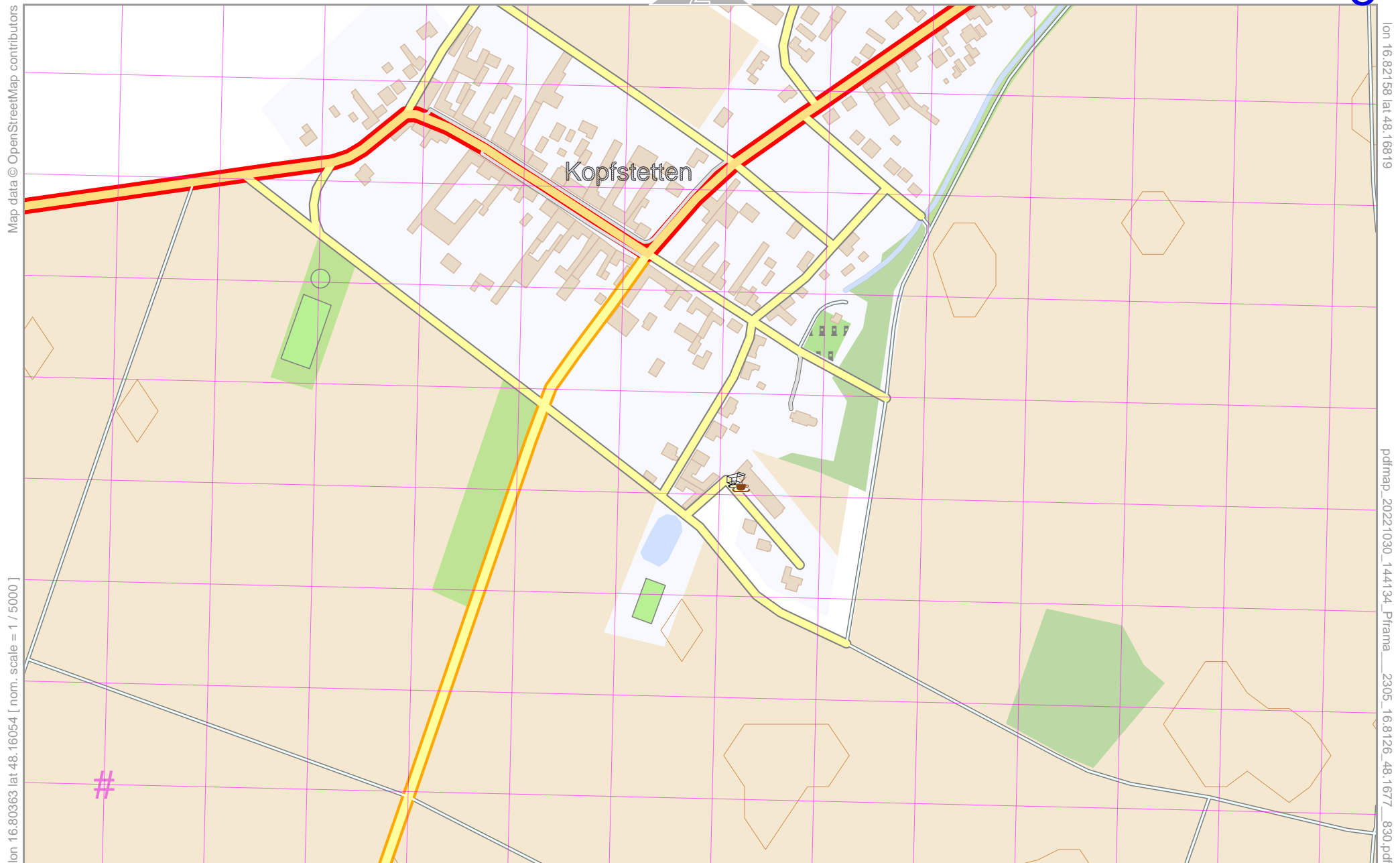
3

# UTM: 33 U easting 634.20 km northing 5336.60 km  
 UTM-Grid-width = 100m  
 Contour interval = 20m

Pframa | 2305

2

3



Map data © OpenStreetMap contributors

lon 16.80363 lat 48.16054 [ nom. scale = 1 / 5000 ]

lon 16.82158 lat 48.16819

pdfmap\_20221030\_144134\_Pframa\_2305\_16.8126\_48.1677\_830.pdf

# UTM: 33 U easting 634.20 km northing 5335.80 km  
 UTM-Grid-width = 100m  
 Contour interval = 20m