

# Breitstetten | 2285

lon 16.72611 lat 48.20291

Map data © OpenStreetMap contributors




pdfmap\_20221030\_141516\_Breitstetten\_2285\_16.7081\_48.1952\_567.pdf

lon 16.69087 lat 48.18807  
[ nom. scale = 1 / 10000 ]

# Breitstetten | 2285

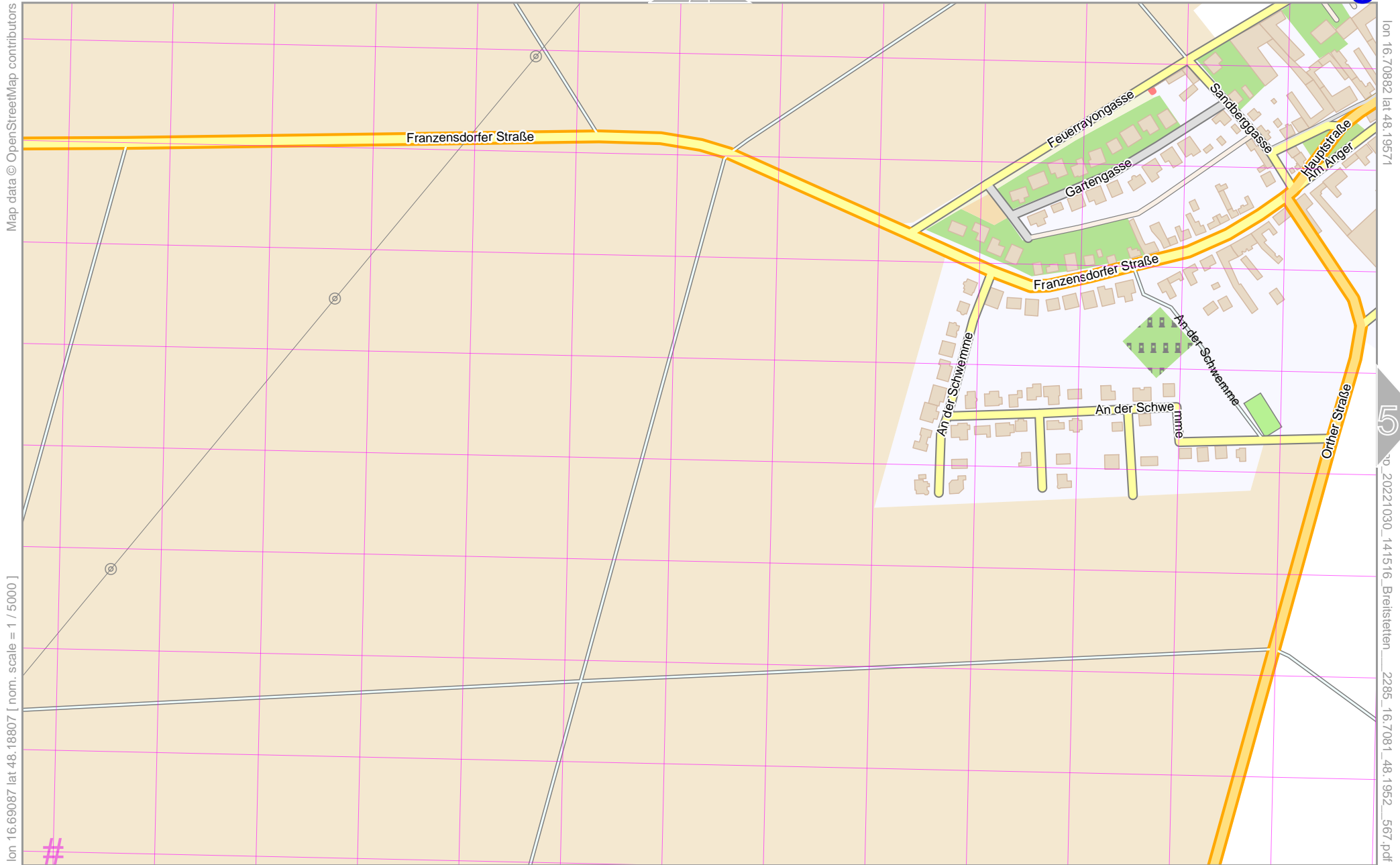
2



# UTM: 33 U easting 625.70 km northing 5339.40 km  
 UTM-Grid-width = 100m  
 Contour interval = 20m

3

# Breitstetten | 2285



Map data © OpenStreetMap contributors

lon 16.69087 lat 48.18807 [ nom. scale = 1 / 5000 ]

lon 16.70882 lat 48.19571

no 20221030\_141516\_Breitstetten\_2285\_16.7081\_48.1952\_567.pdf

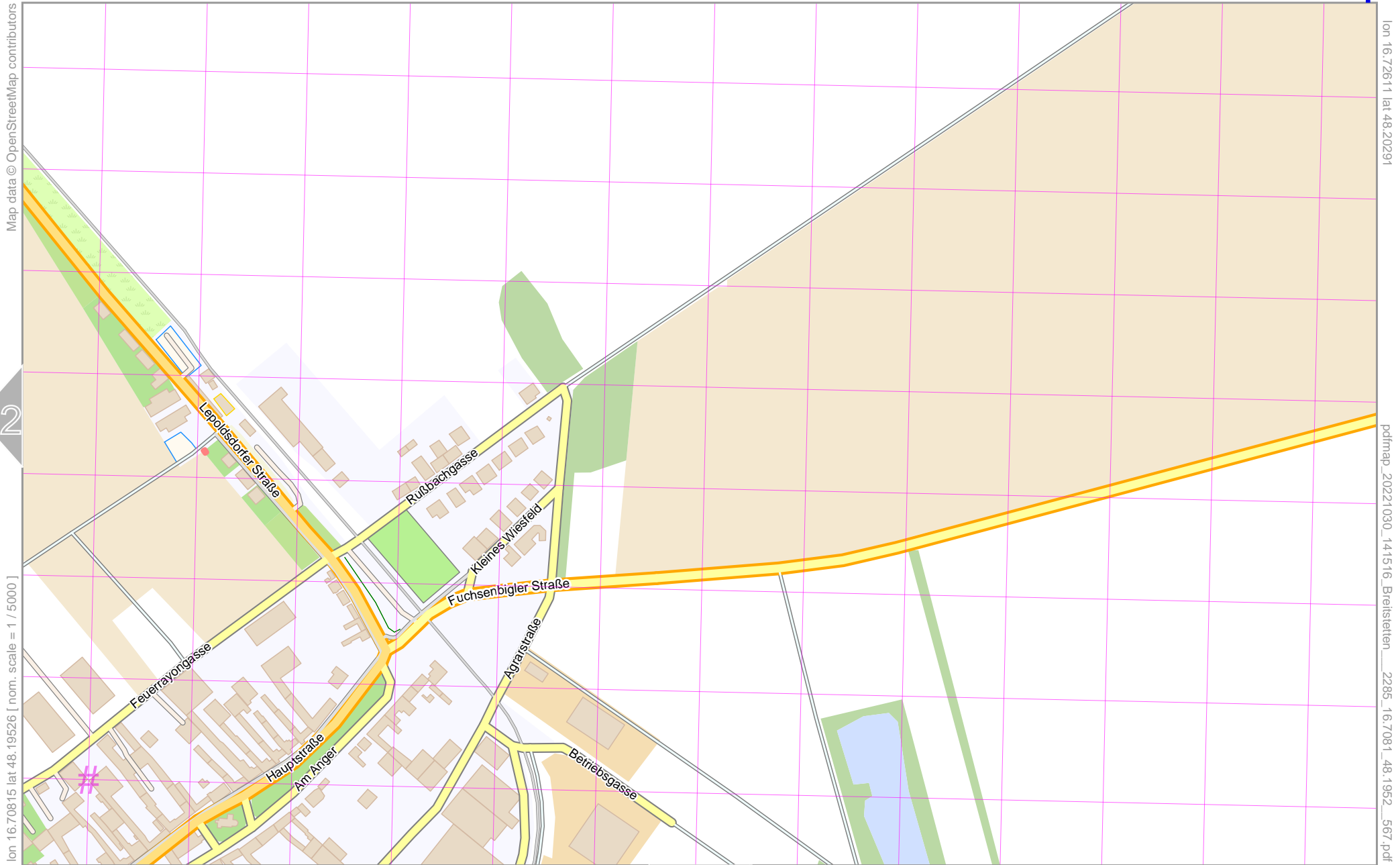
#

# UTM: 33 U easting 625.70 km northing 5338.60 km

UTM-Grid-width = 100m  
Contour interval = 20m

# Breitstetten | 2285

4



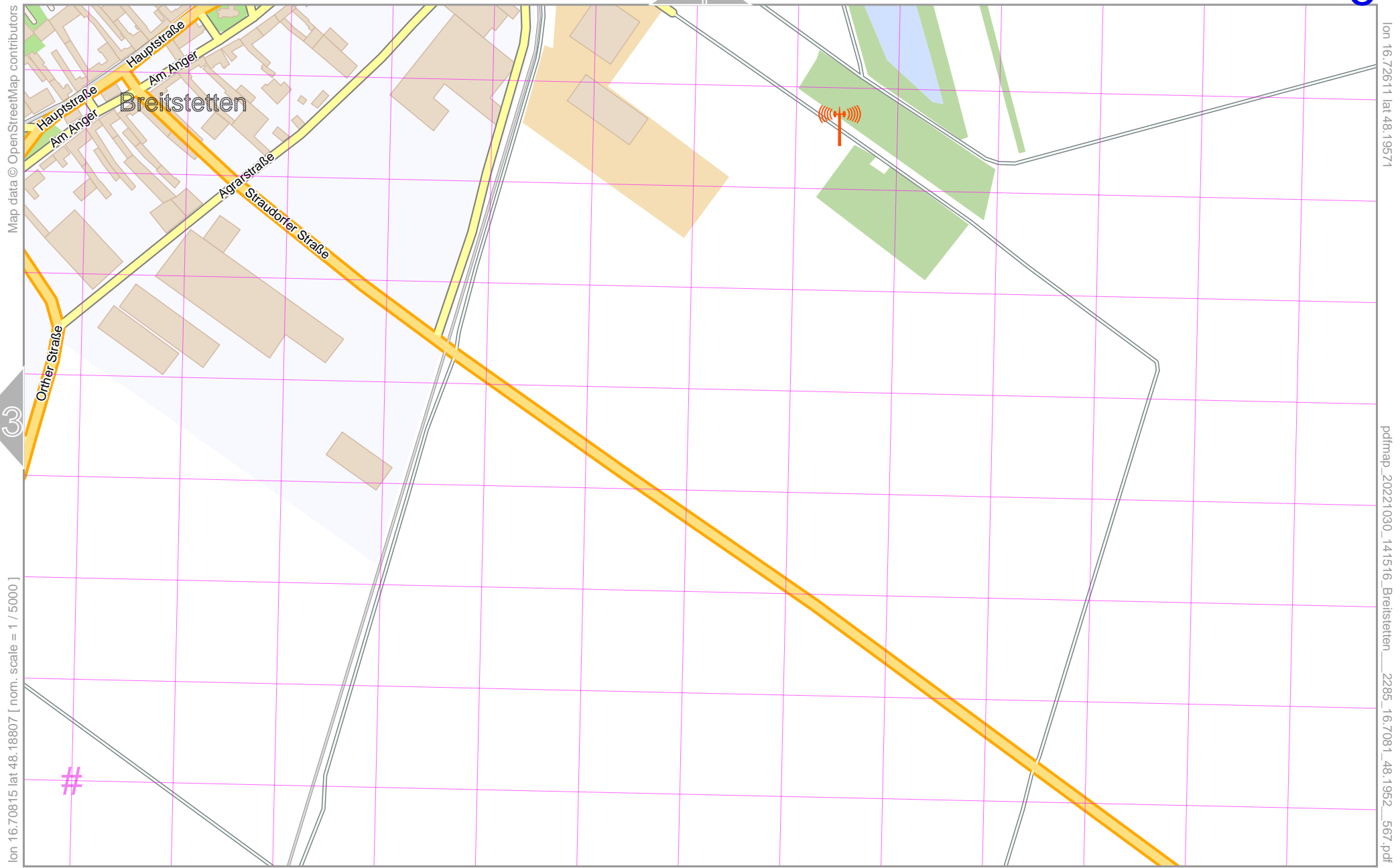
2

5

# UTM: 33 U easting 627.00 km northing 5339.50 km  
 UTM-Grid-width = 100m  
 Contour interval = 20m

# Breitstetten | 2285

5



Map data © OpenStreetMap contributors

lon 16.70815 lat 48.18807 [ nom. scale = 1 / 5000 ]

lon 16.72611 lat 48.19571

pdfmap\_20221030\_141516\_Breitstetten\_2285\_16.7081\_48.1952\_567.pdf

# UTM: 33 U easting 627.00 km northing 5338.70 km  
 UTM-Grid-width = 100m  
 Contour interval = 20m