

Andlersdorf | 2301

lon 16.72611 lat 48.20291

Map data © OpenStreetMap contributors




pdfmap_20221030_141424_Andlersdorf_2301_16.7081_48.1952_739.pdf

lon 16.69087 lat 48.18807
[nom. scale = 1 / 10000]

Andlersdorf | 2301

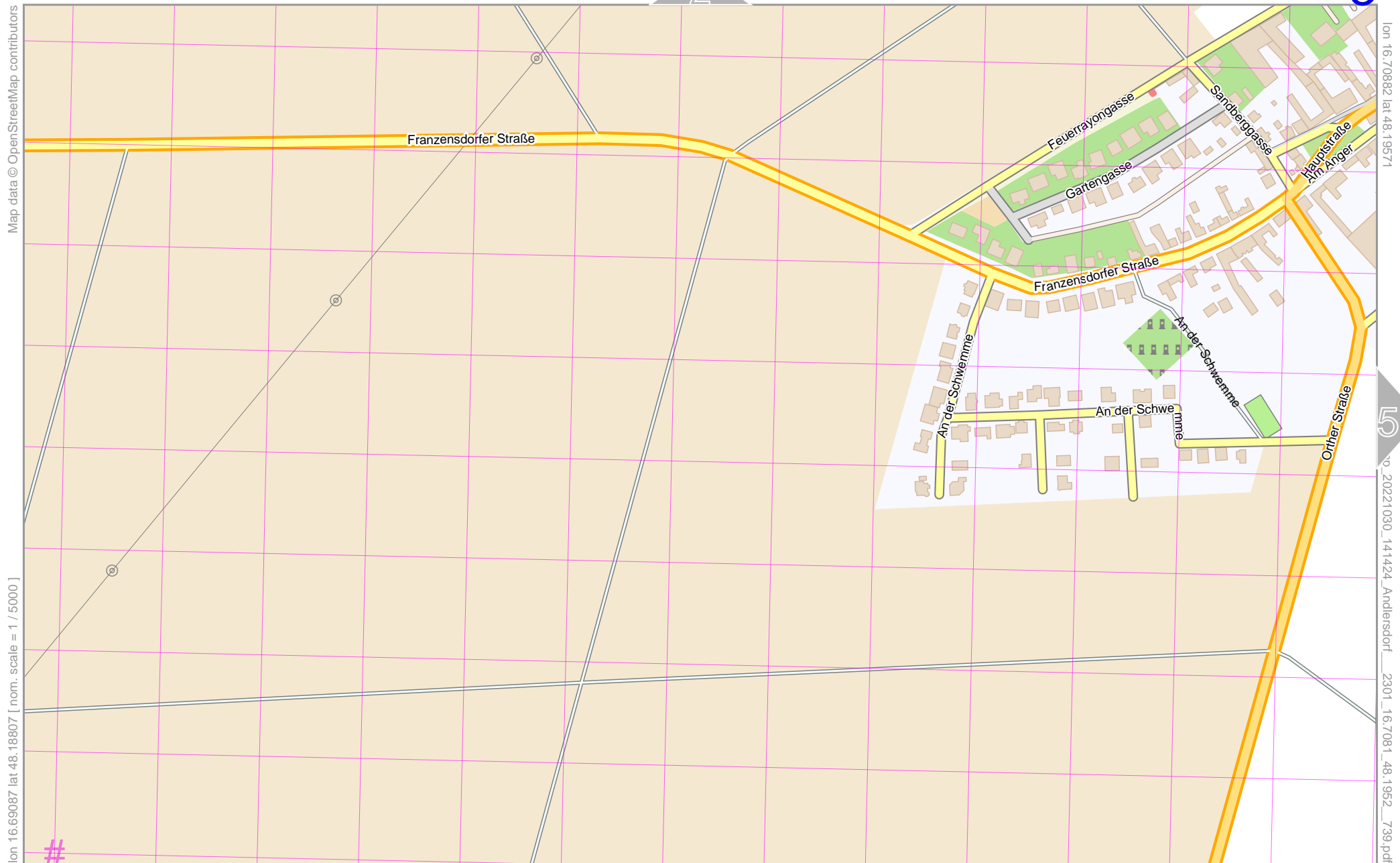
2



UTM: 33 U easting 625.70 km northing 5339.40 km
 UTM-Grid-width = 100m
 Contour interval = 20m

3

Andlersdorf | 2301



Map data © OpenStreetMap contributors

lon 16.69087 lat 48.18807 [nom. scale = 1 / 5000]

2

3

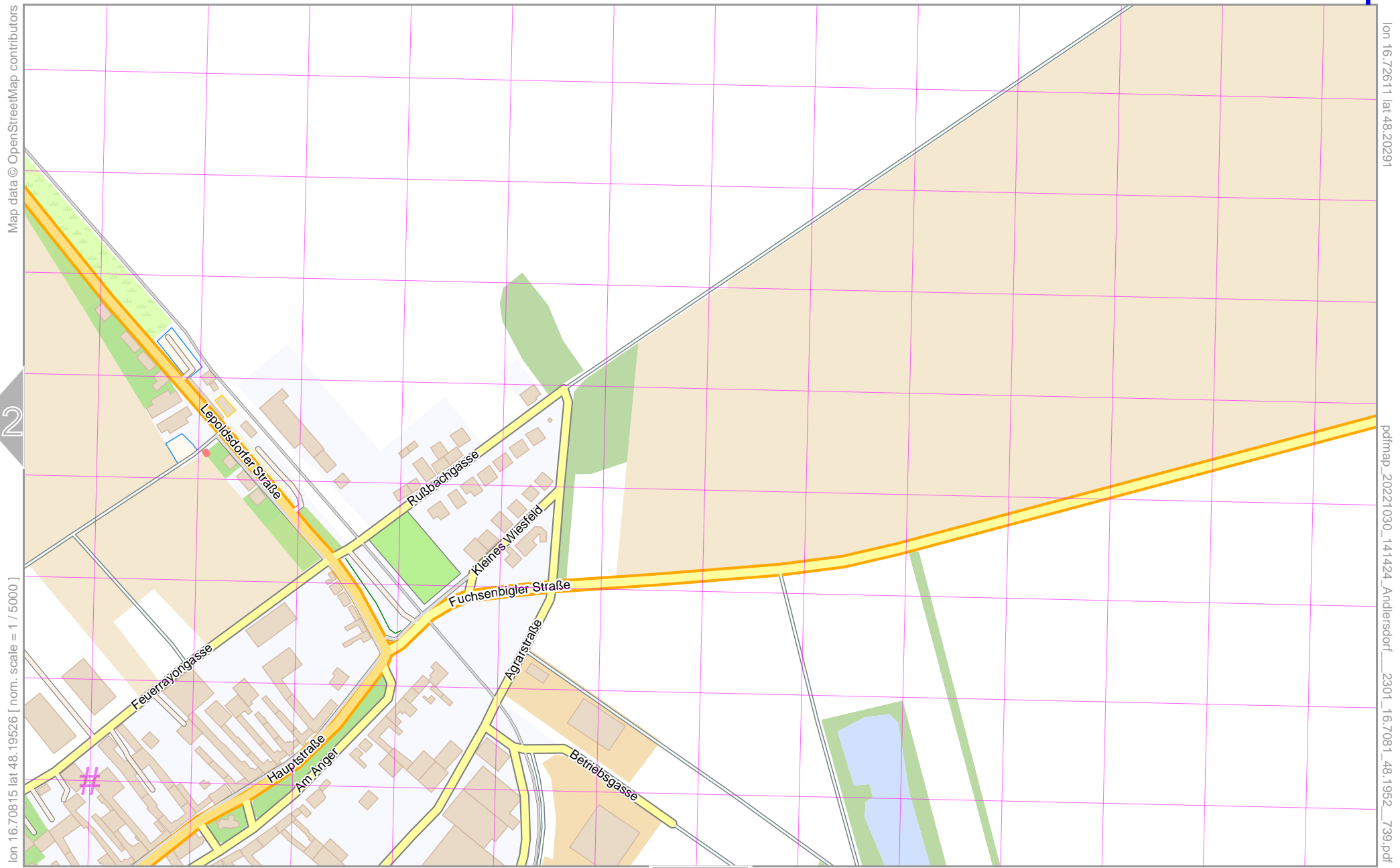
lon 16.70882 lat 48.19571

lon 20221030_141424_Andlersdorf_2301_16.7081_48.1952_739.pdf

UTM: 33 U easting 625.70 km northing 5338.60 km
 UTM-Grid-width = 100m
 Contour interval = 20m

Andlersdorf | 2301

4

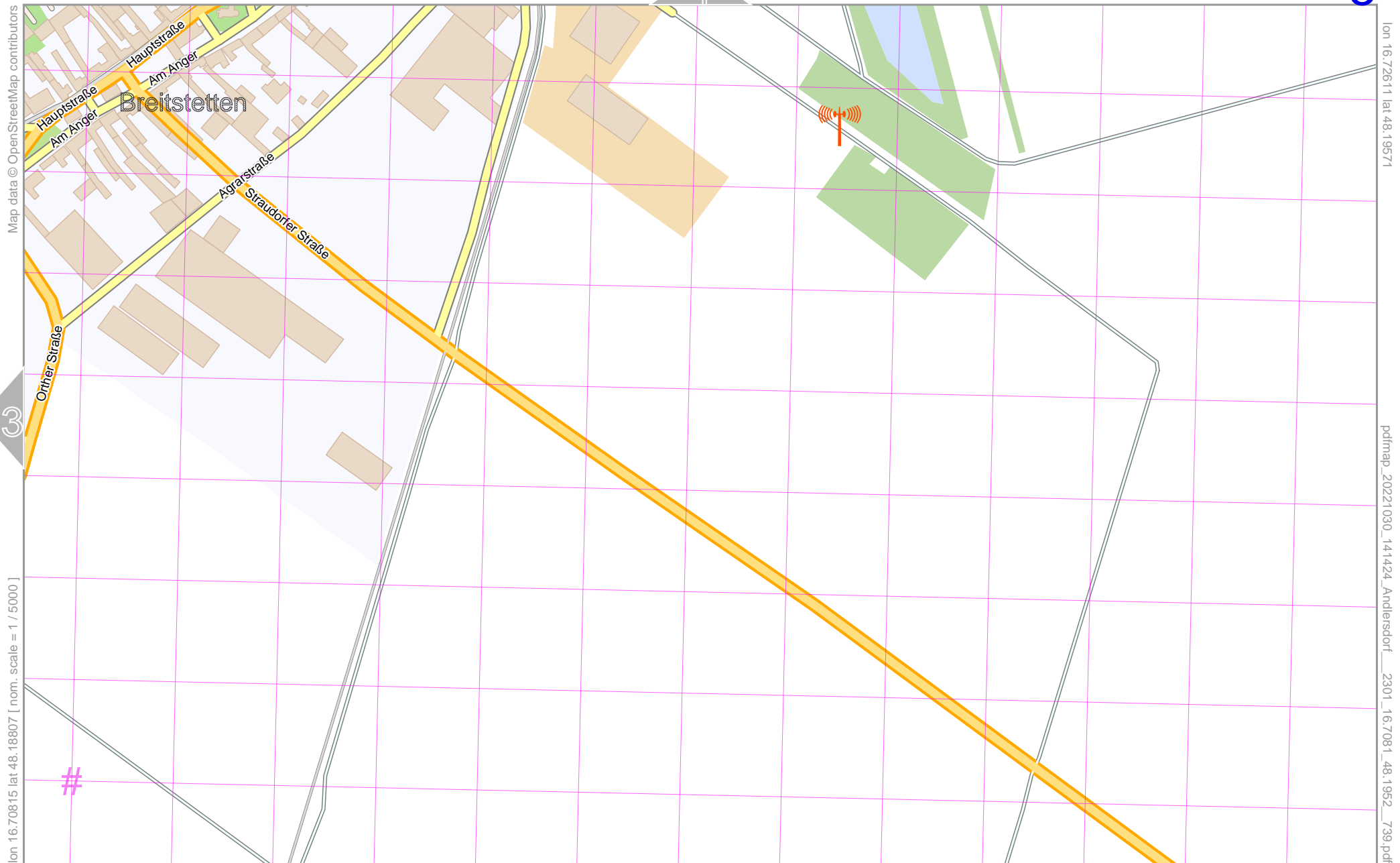


2

5

Andlersdorf | 2301

5



Map data © OpenStreetMap contributors

lon 16.72611 lat 48.19571

pdfmap_20221030_141424_Andlersdorf_2301_16.7081_48.1952_739.pdf

lon 16.70815 lat 48.18807 [nom. scale = 1 / 5000]

UTM: 33 U easting 627.00 km northing 5338.70 km
 UTM-Grid-width = 100m
 Contour interval = 20m