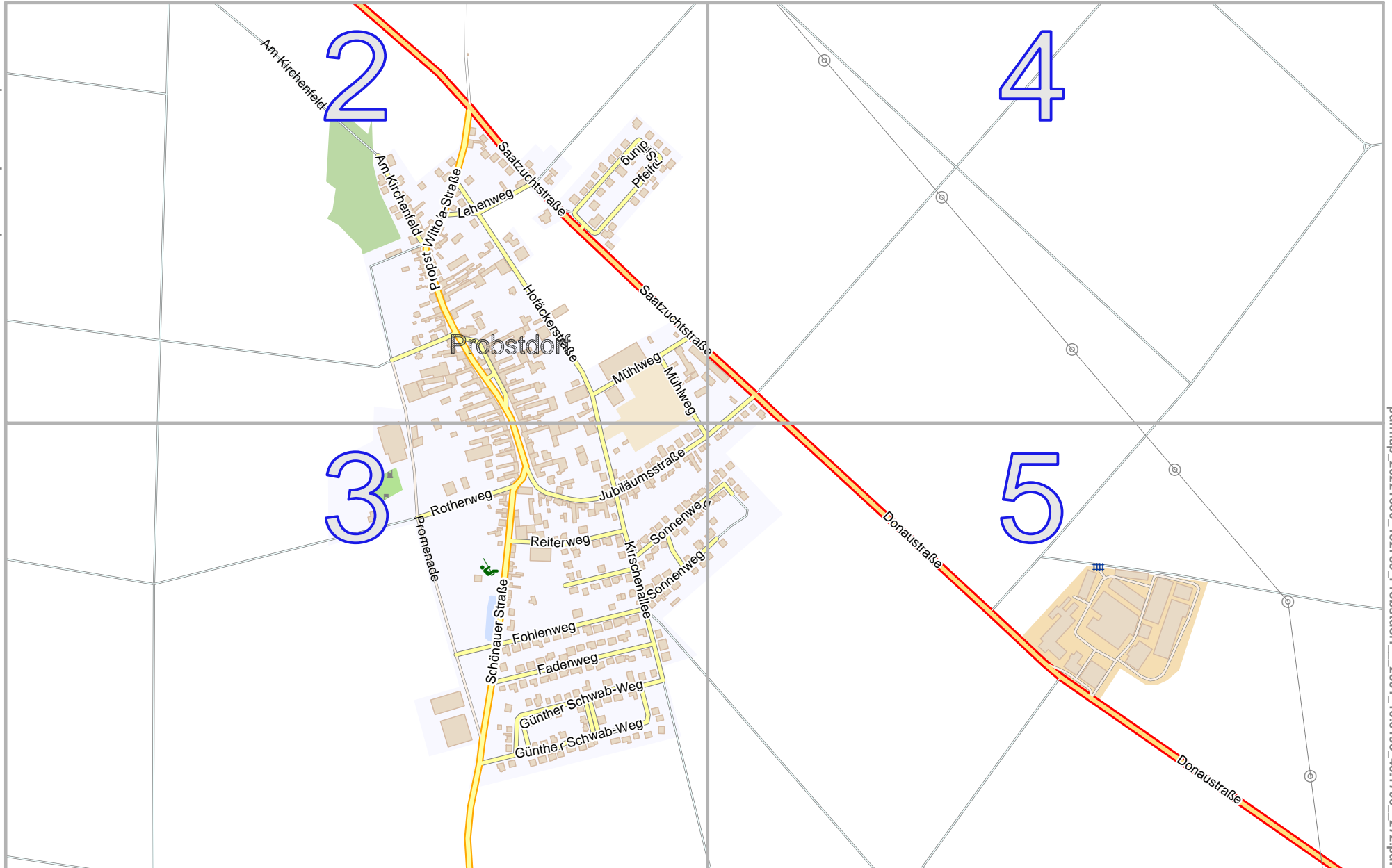


Probstdorf | 2301

lon 16.63778 lat 48.17773

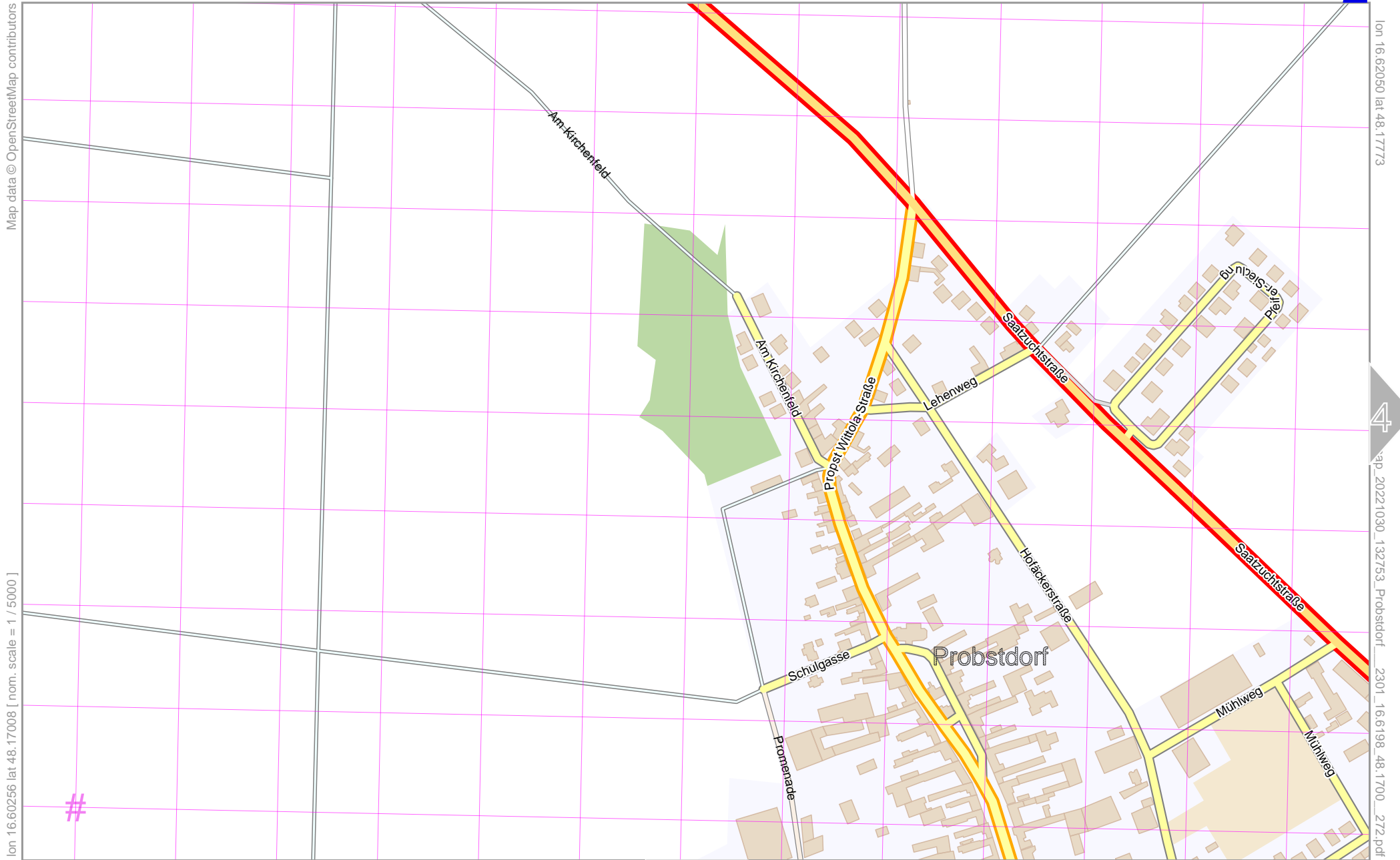
Map data © OpenStreetMap contributors



pdfmap_20221030_132753_Probstdorf_2301_16.6198_48.1700_272.pdf

lon 16.60256 lat 48.16289
[nom. scale = 1 / 10000]

Probstdorf | 2301



Map data © OpenStreetMap contributors

lon 16.62056 lat 48.17008 [nom. scale = 1 / 5000]

lon 16.62050 lat 48.17773

map 2022.1030.132753_Probstdorf_2301_16.6198_48.1700_272.pdf

#

UTM: 33 U easting 619.20 northing 5336.50 km
UTM-Grid-width = 100m
Contour interval = 20m



2

Probstdorf | 2301

Map data © OpenStreetMap contributors

lon 16.62056 lat 48.16289 [nom. scale = 1 / 5000]



UTM: 33 U easting 619.20 km northing 5335.70 km
 UTM-Grid-width = 100m
 Contour interval = 20m

2

3

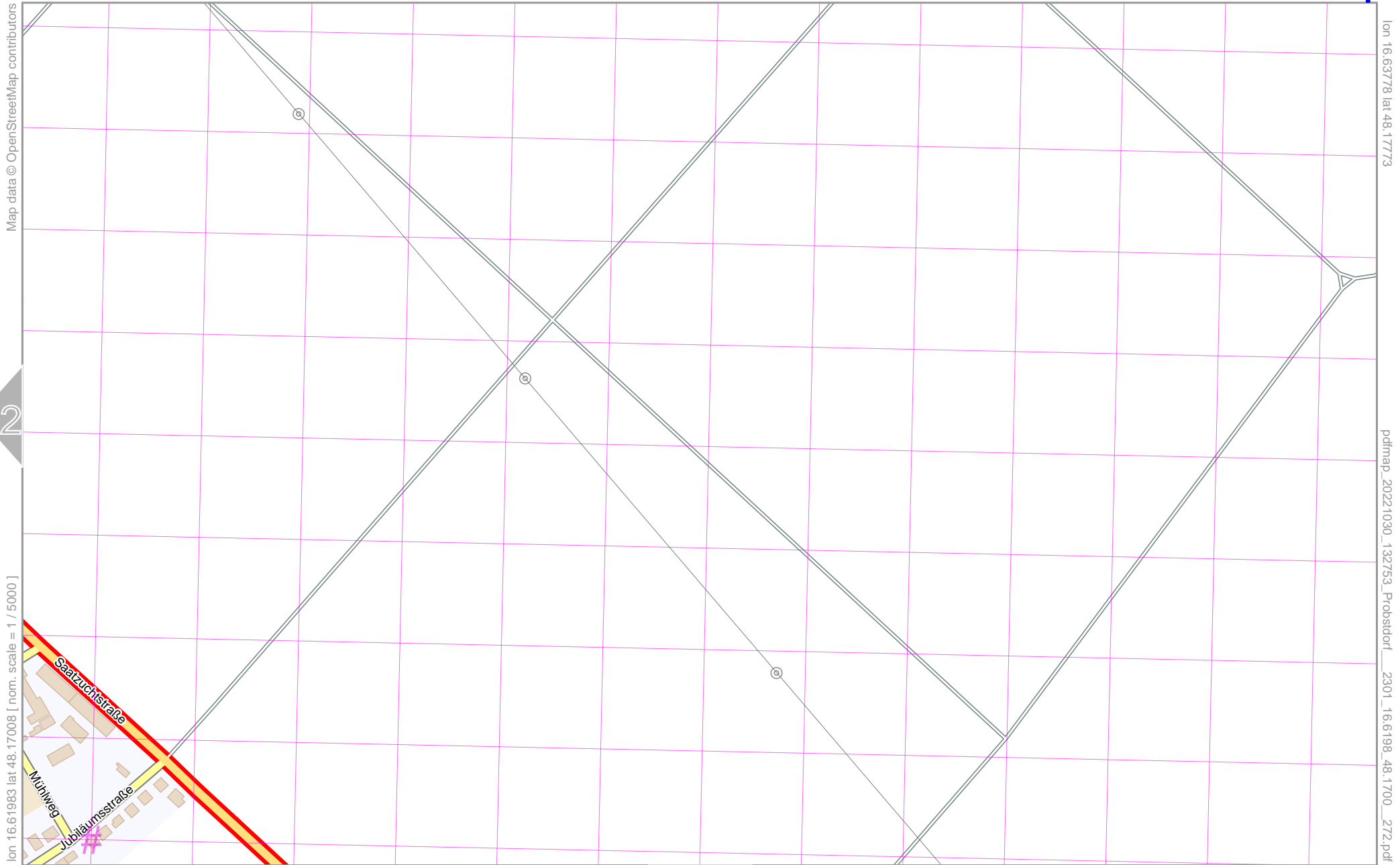
lon 16.62050 lat 48.17053

5

ap. 2022.10.30. 132753_Probstdorf_2301_16.6198_48.1700_272.pdf

Probstdorf | 2301

4



Map data © OpenStreetMap contributors

lon 16.61983 lat 48.17008 [nom. scale = 1 / 5000]

lon 16.63778 lat 48.17773

pdfmap_20221030_132753_Probstdorf_2301_16.6198_48.1700_272.pdf

UTM: 33 U easting 620.50 km northing 5336.50 km
 UTM-Grid-width = 100m
 Contour interval = 20m

2

5

Probstdorf | 2301

4

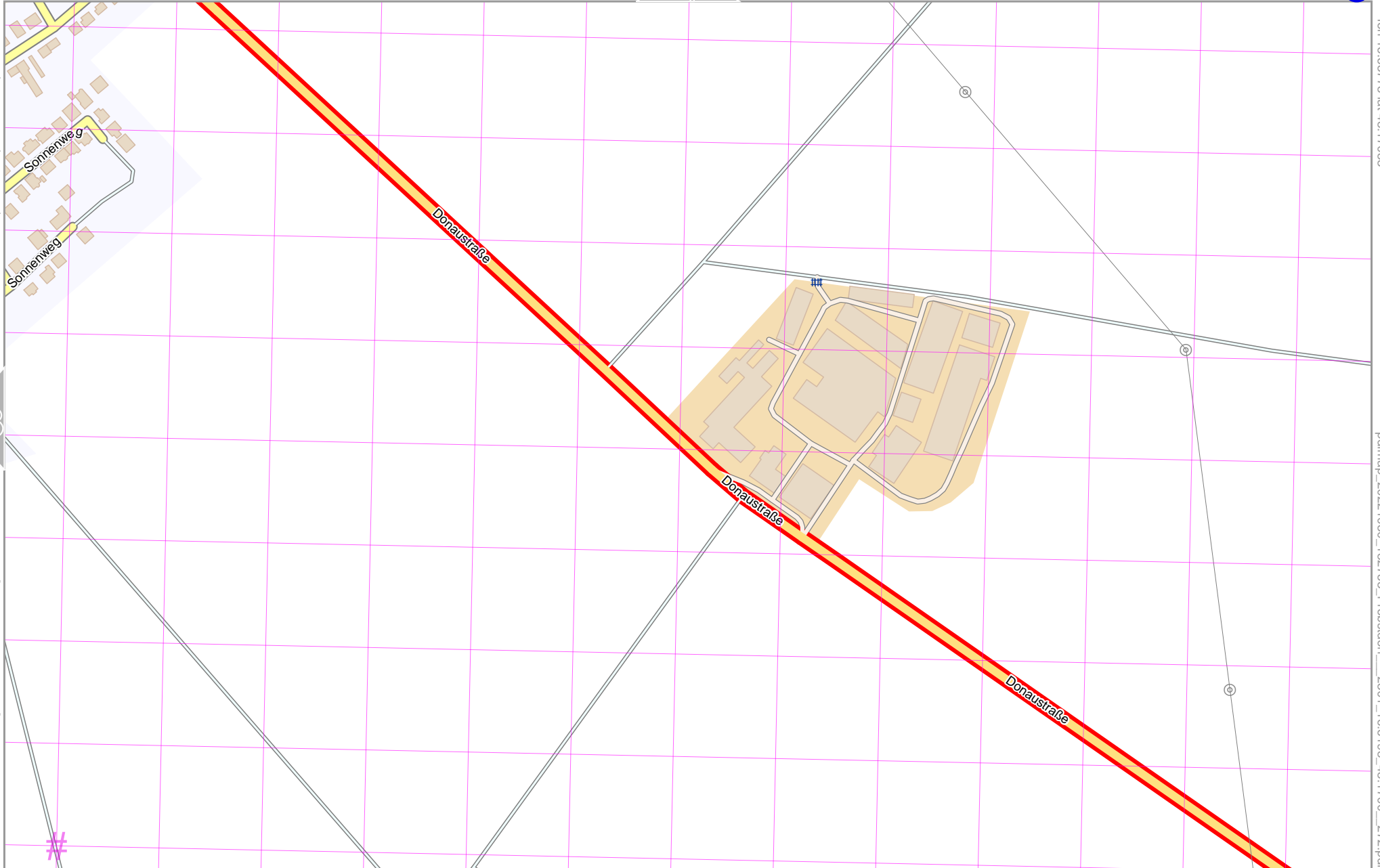
5

Map data © OpenStreetMap contributors

lon 16.63778 lat 48.17053

pdfmap_20221030_132753_Probstdorf_2301_16.6198_48.1700_272.pdf

lon 16.61983 lat 48.16289 [nom. scale = 1 / 5000]



UTM: 33 U easting 620.50 km northing 5335.70 km
 UTM-Grid-width = 100m
 Contour interval = 20m