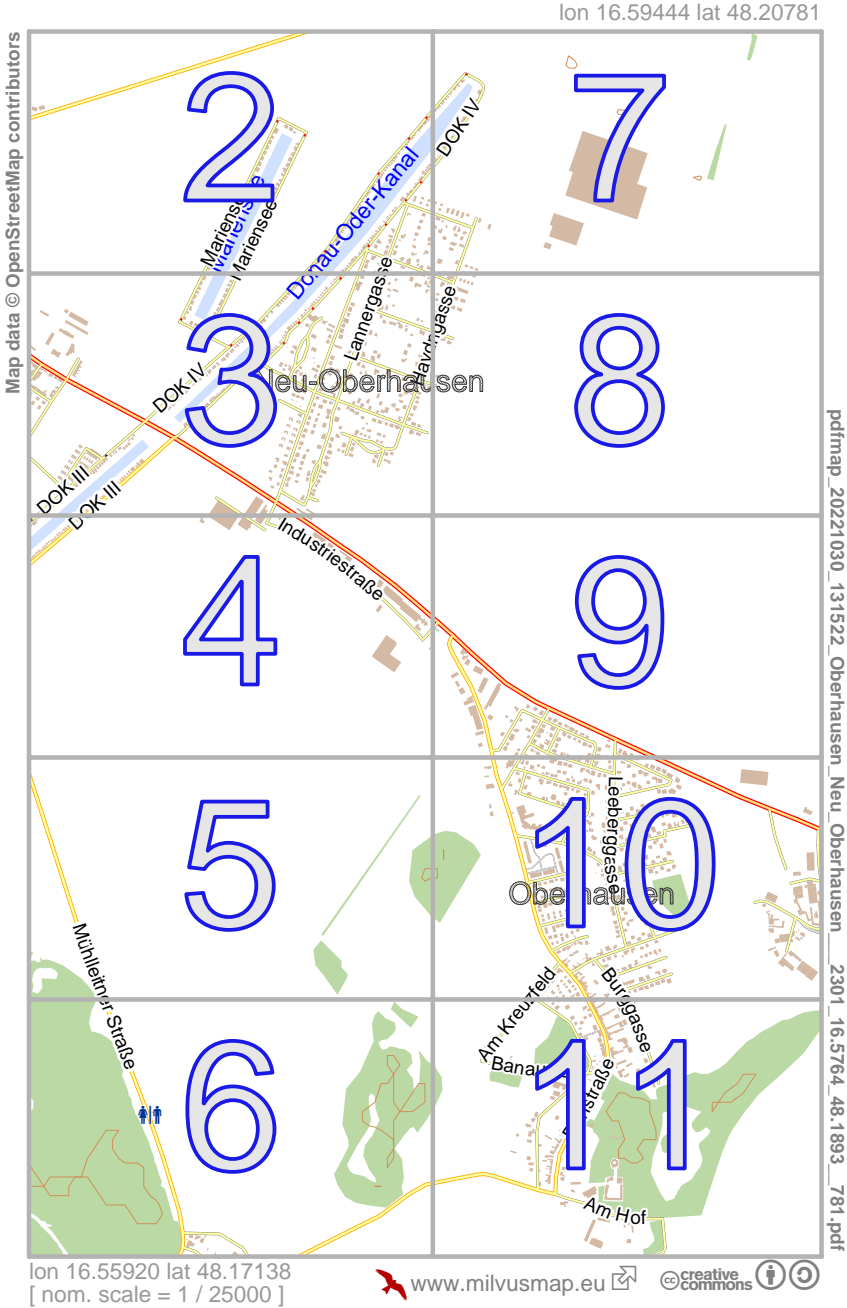
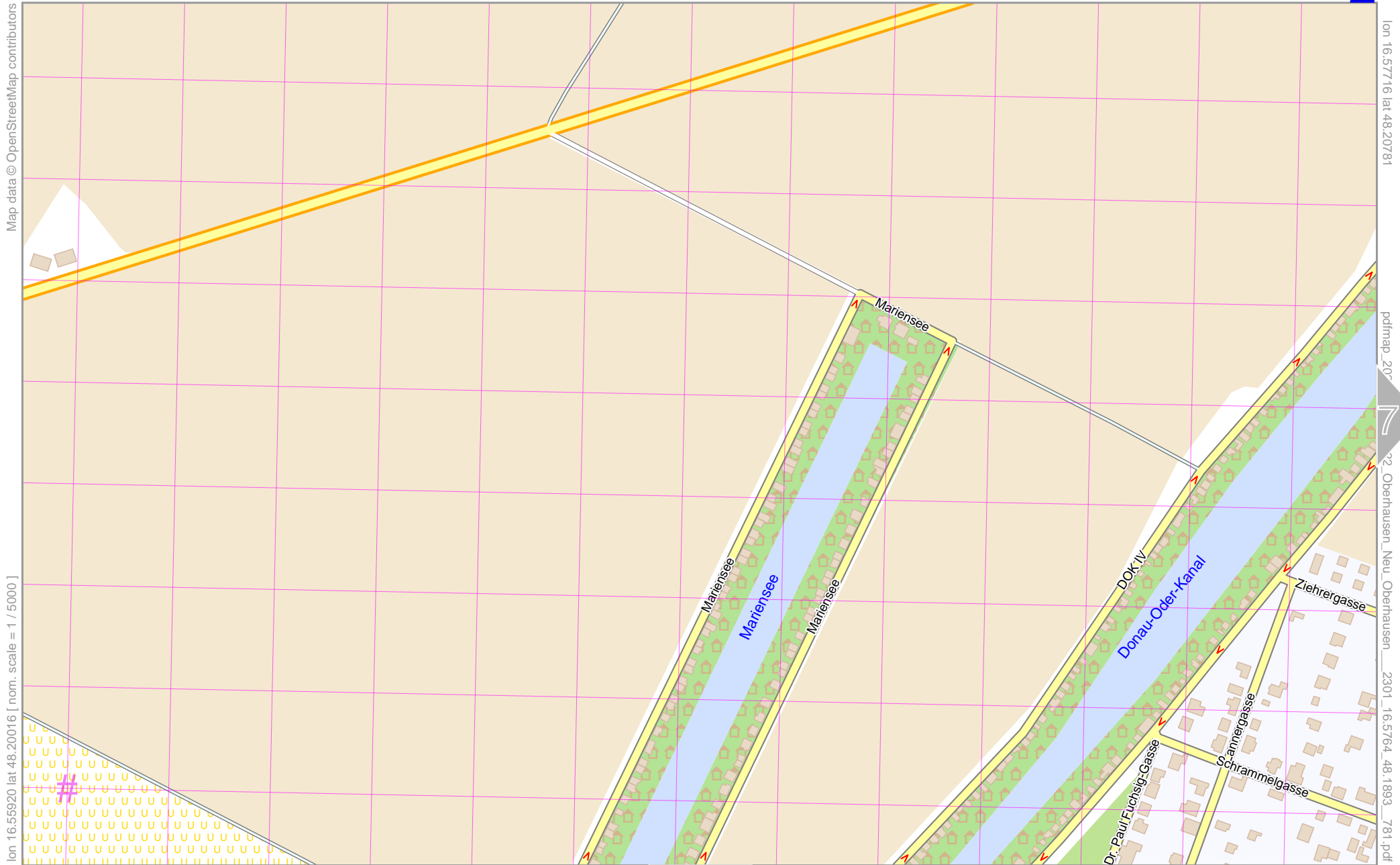


Oberhausen/Neu-Oberhausen | 2301



Oberhausen/Neu-Oberhausen | 2301



Map data © OpenStreetMap contributors

lon 16.55920 lat 48.20016 [nom. scale = 1 / 5000]

UTM: 33 U easting 615.90 km northing 5339.80 km
 UTM-Grid-width = 100m
 Contour interval = 20m

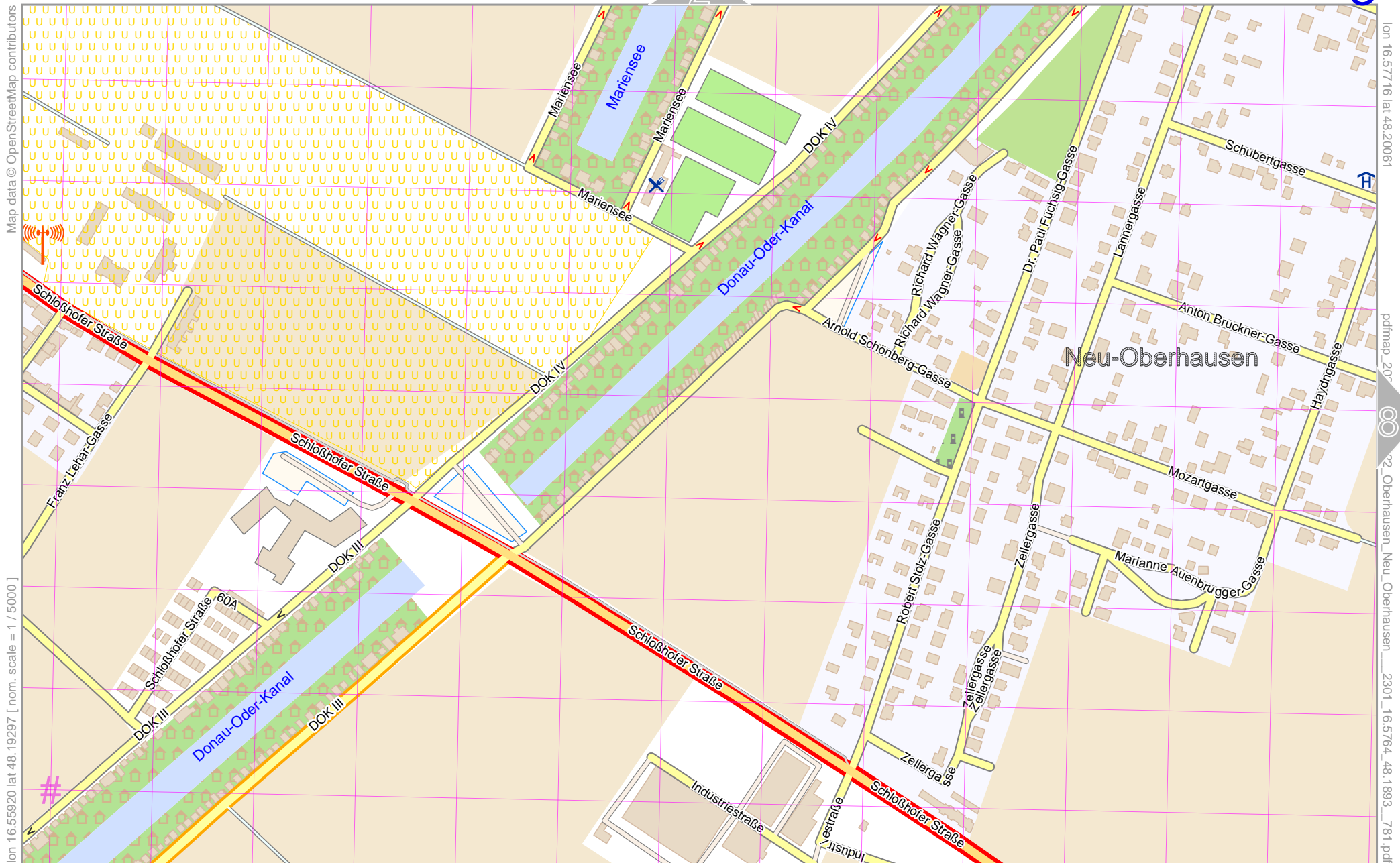
lon 16.57716 lat 48.20781

pdfmap_20

22 Oberhausen, Neu Oberhausen 2301_16.5764_48.1893_781.pdf



Oberhausen/Neu-Oberhausen | 2301



Map data © OpenStreetMap contributors

lon 16.55920 lat 48.19297 [nom. scale = 1 / 5000]

3

lon 16.57716 lat 48.20061

pdfmap_207

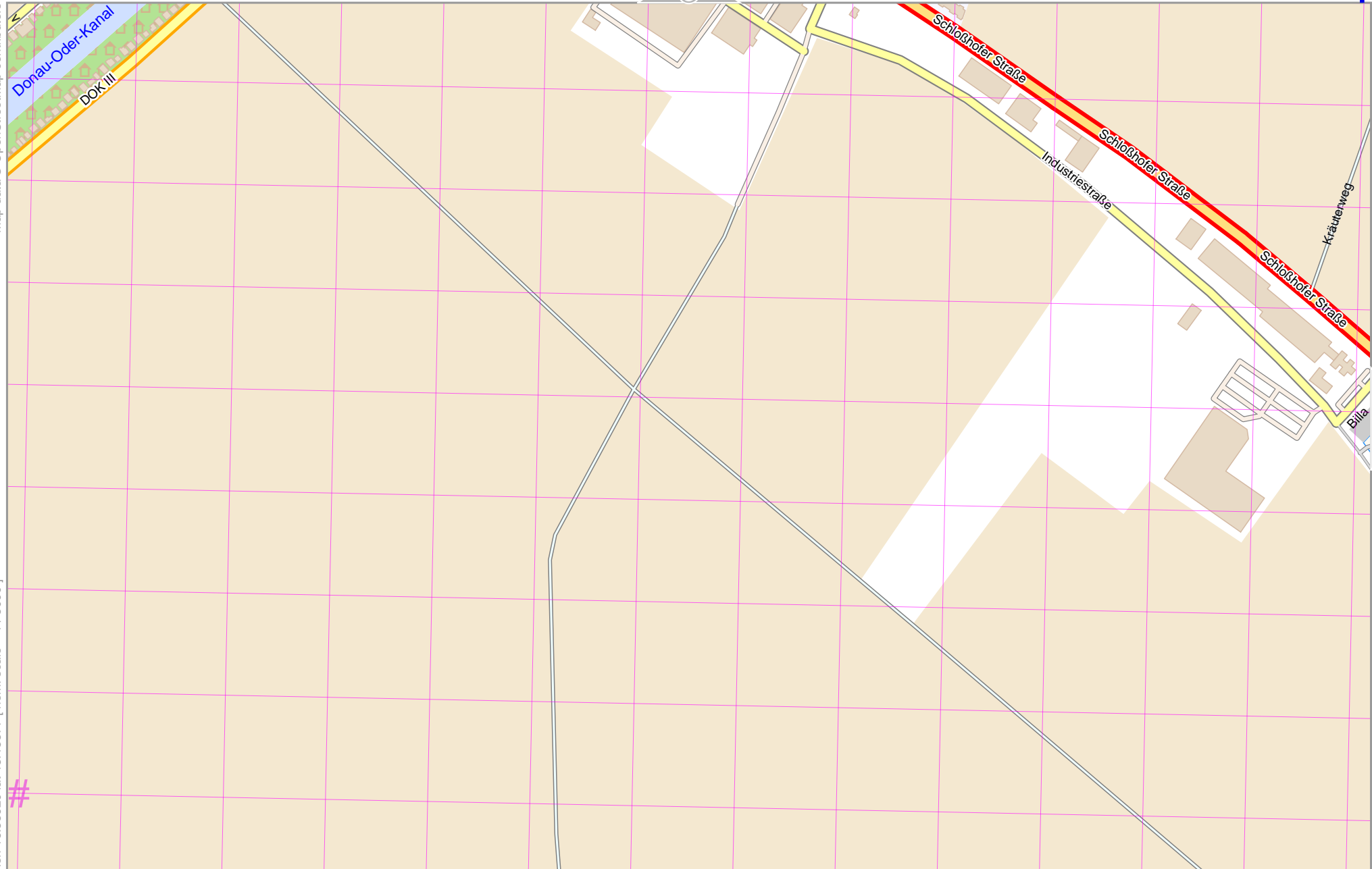
22 Oberhausen, Neu-Oberhausen_2301_16.5764_48.1893_781.pdf

UTM: 33 U easting 615.90 km northing 5339.00 km
 UTM-Grid-width = 100m
 Contour interval = 20m

Oberhausen/Neu-Oberhausen | 2301

Map data © OpenStreetMap contributors

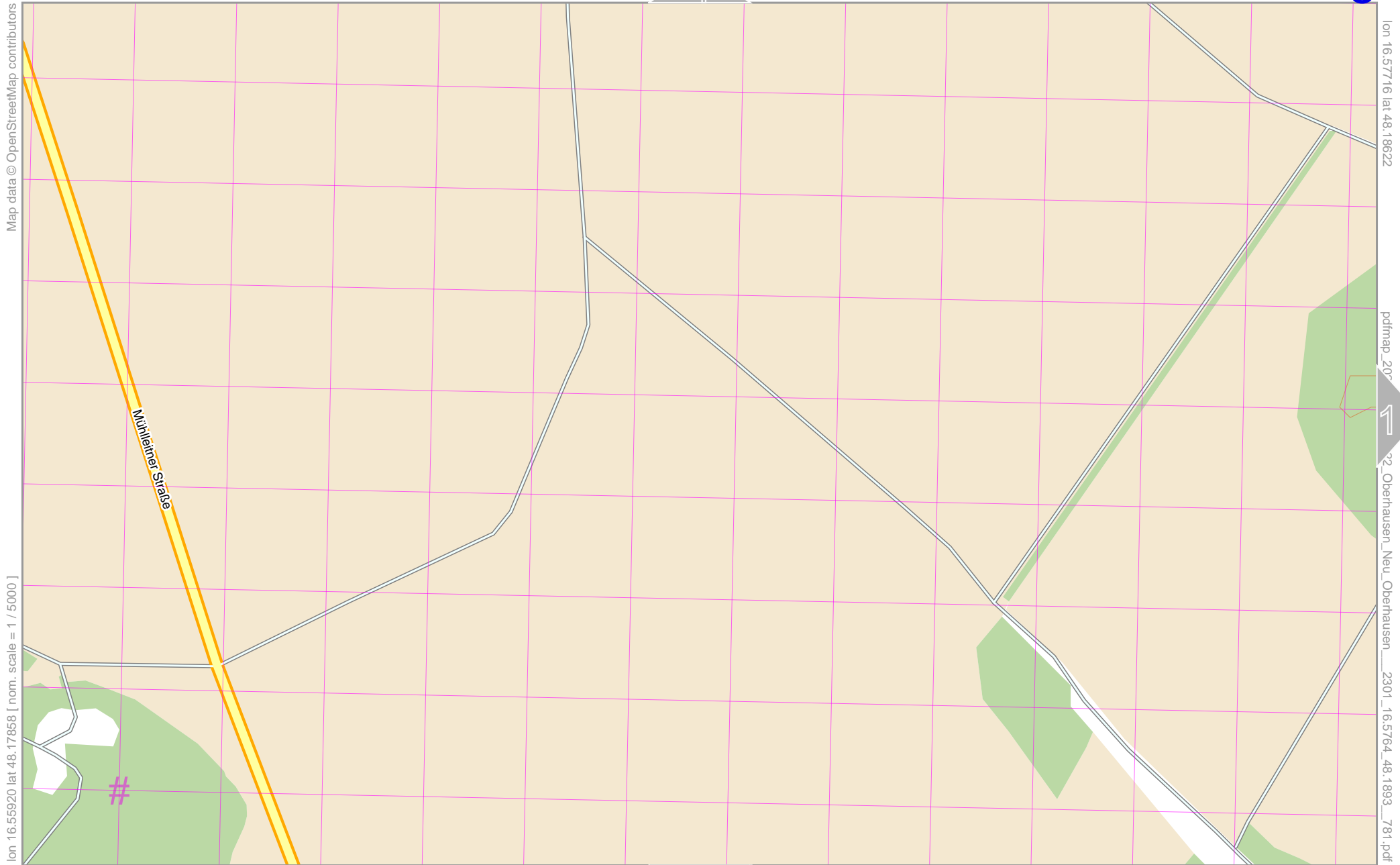
lon 16.55920 lat 48.18577 [nom. scale = 1 / 5000]



UTM: 33 U easting 615.90 km northing 5338.20 km
 UTM-Grid-width = 100m
 Contour interval = 20m

lon 16.57716 lat 48.19342 pdfmap_201 22 Oberhausen, Neu-Oberhausen, 2301_16.5764_48.1893_781.pdf

Oberhausen/Neu-Oberhausen | 2301



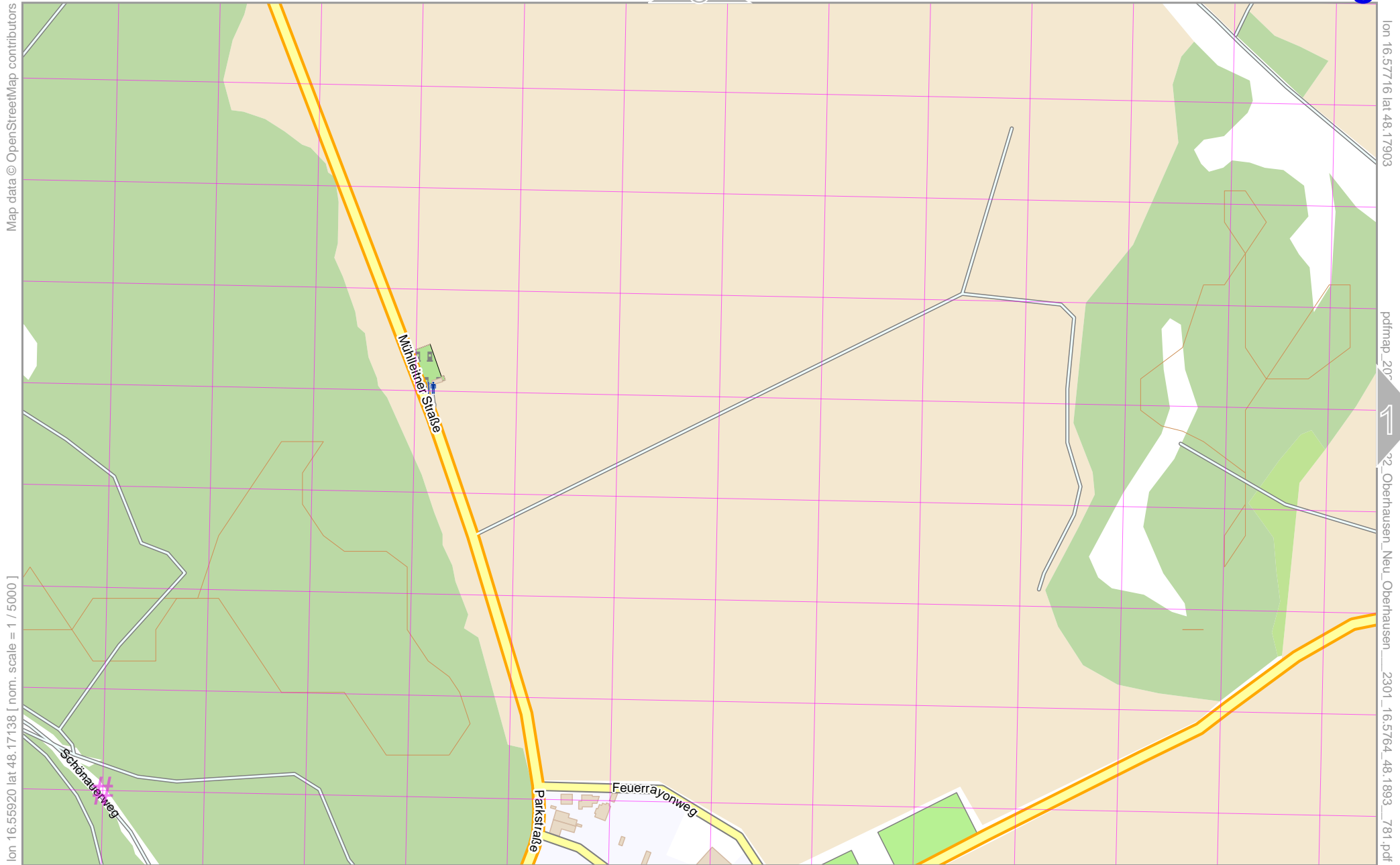
lon 16.55920 lat 48.17858 [nom. scale = 1 / 5000]

UTM: 33 U easting 616.00 km northing 5337.40 km
 UTM-Grid-width = 100m
 Contour interval = 20m

Oberhausen/Neu-Oberhausen | 2301

5

6



Map data © OpenStreetMap contributors

lon 16.55920 lat 48.17138 [nom. scale = 1 / 5000]

lon 16.57716 lat 48.17903

pdfmap_20

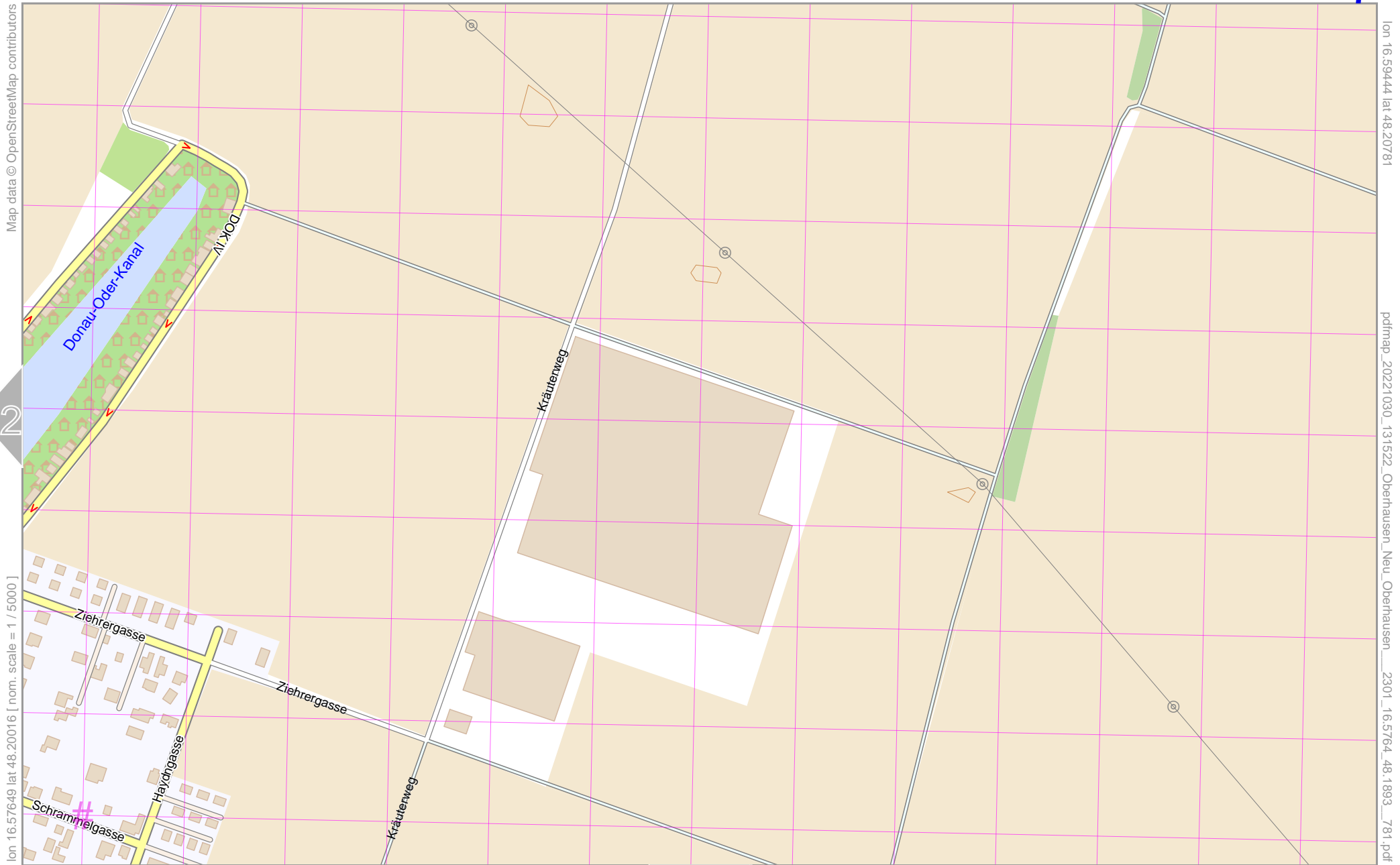
22 Oberhausen, Neu-Oberhausen, 2301_16.5764_48.1893_781.pdf



UTM: 33 U easting 616.00 km northing 5336.60 km
 UTM-Grid-width = 100m
 Contour interval = 20m

Oberhausen/Neu-Oberhausen | 2301

7



Map data © OpenStreetMap contributors

lon 16.59444 lat 48.20781

pdfmap_20221030_131522_Oberhausen_Neu_Oberhausen_2301_16.5764_48.1893_781.pdf


lon 16.57649 lat 48.20016 [nom. scale = 1 / 5000]

UTM: 33 U easting 617.20 km northing 5339.80 km
 UTM-Grid-width = 100m
 Contour interval = 20m

2

8

Oberhausen/Neu-Oberhausen | 2301



Map data © OpenStreetMap contributors

lon 16.57649 lat 48.19297 [nom. scale = 1 / 5000]

lon 16.59444 lat 48.20061

pdfmap_20221030_131522_Oberhausen_Neu_Oberhausen_2301_16.5764_48.1893_781.pdf

UTM: 33 U easting 617.20 km northing 5339.00 km
 UTM-Grid-width = 100m
 Contour interval = 20m

Oberhausen/Neu-Oberhausen | 2301

9



Map data © OpenStreetMap contributors

lon 16.59444 lat 48.19342

pdfmap_20221030_131522_Oberhausen_Neu_Oberhausen_2301_16.5764_48.1893_781.pdf

lon 16.57649 lat 48.18577 [nom. scale = 1 / 5000]

UTM: 33 U easting 617.20 km northing 5338.20 km
 UTM-Grid-width = 100m
 Contour interval = 20m

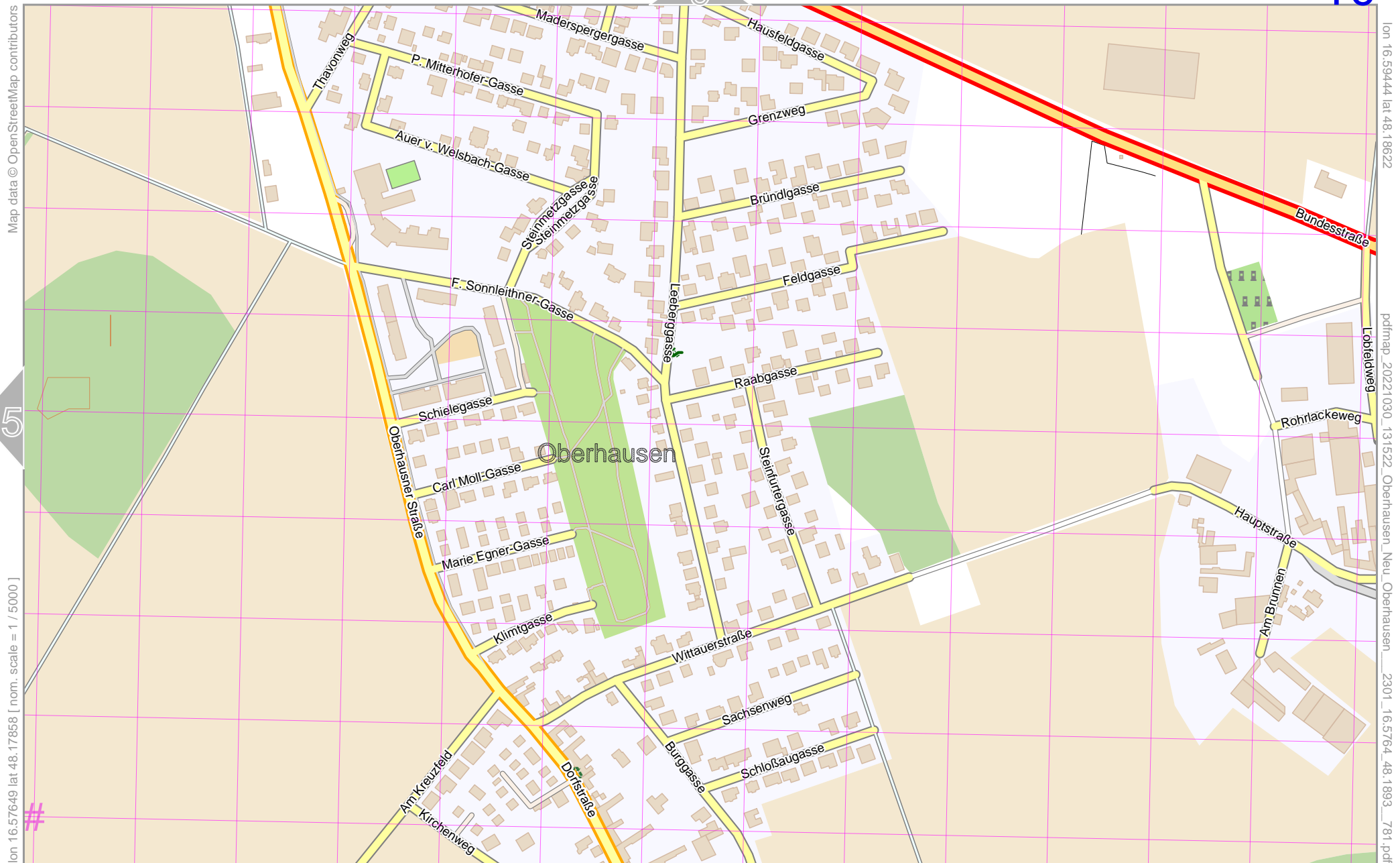
10

4

#

Oberhausen/Neu-Oberhausen | 2301

10



Map data © OpenStreetMap contributors

lon 16.59444 lat 48.13622

pdfmap_20221030_131522_Oberhausen_Neu_Oberhausen_2301_16.5764_48.1893_781.pdf

lon 16.57649 lat 48.17858 [nom. scale = 1 / 5000]

UTM: 33 U easting 617.20 km northing 5337.40 km
 UTM-Grid-width = 100m
 Contour interval = 20m

Oberhausen/Neu-Oberhausen | 2301

11



Map data © OpenStreetMap contributors

lon 16.57649 lat 48.17138 [nom. scale = 1 / 5000]

lon 16.59444 lat 48.17903

pdfmap_20221030_131522_Oberhausen_Neu_Oberhausen_2301_16.5764_48.1893_781.pdf

UTM: 33 U easting 617.30 km northing 5336.60 km
 UTM-Grid-width = 100m
 Contour interval = 20m