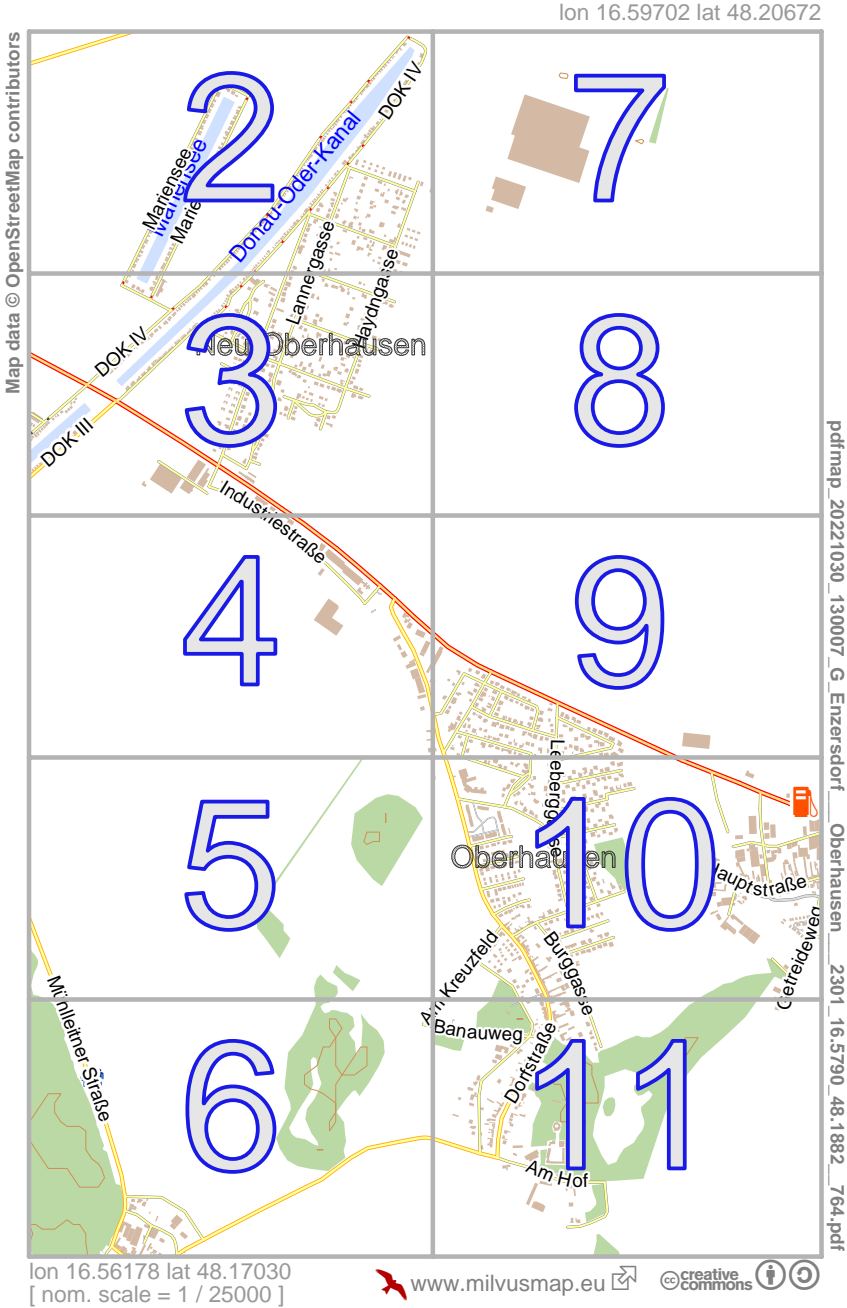
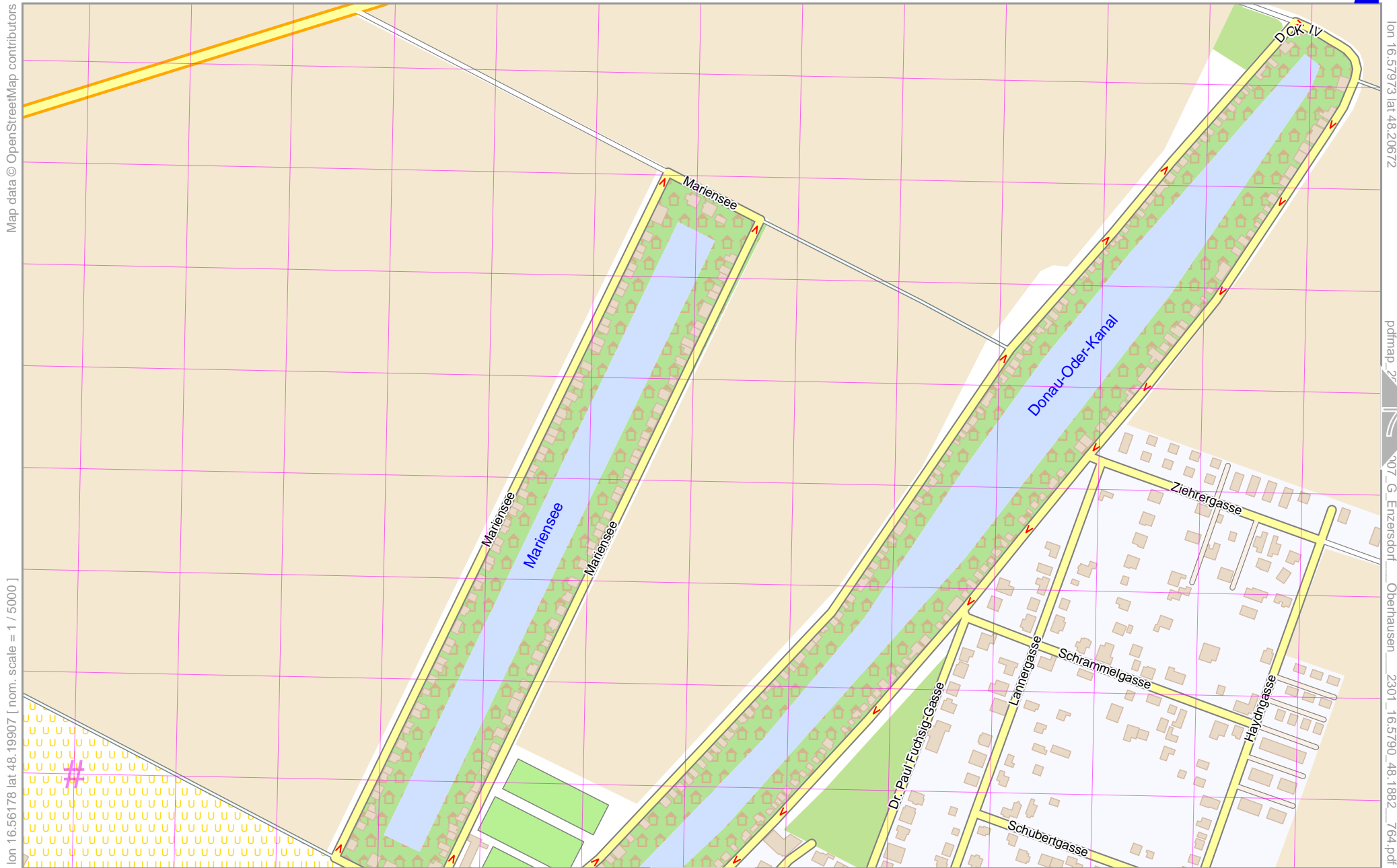


G-Enzersdorf - Oberhausen | 2301



G-Enzersdorf - Oberhausen | 2301

2



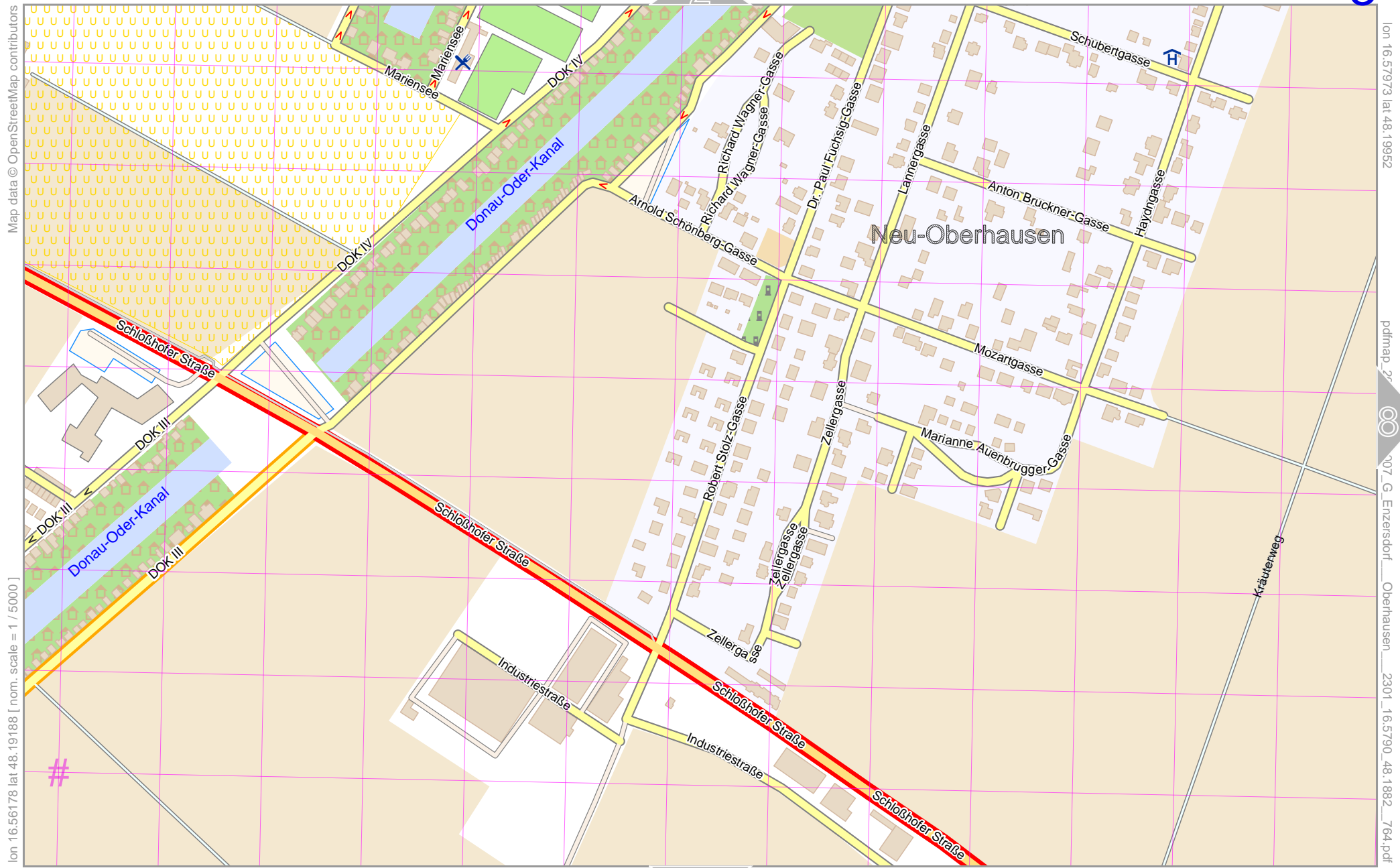
Map data © OpenStreetMap contributors

lon 16.56178 lat 48.19907 [nom. scale = 1 / 5000]

lon 16.57973 lat 48.20672 pdfmap_27 7 007_G-Enzersdorf Oberhausen 2301_16.5790_48.1882_764.pdf

UTM: 33 U easting 616.10 km northing 5339.70 km
UTM-Grid-width = 100m
Contour interval = 20m

G-Enzersdorf - Oberhausen | 2301



Map data © OpenStreetMap contributors

lon 16.56178 lat 48.19188 [nom. scale = 1 / 5000]

lon 16.57973 lat 48.19952

pdfmap_2r

07_G-Enzersdorf

Oberhausen

2301_16.5790_48.1882_764.pdf

UTM: 33 U easting 616.10 km northing 5338.90 km
 UTM-Grid-width = 100m
 Contour interval = 20m

G-Enzersdorf - Oberhausen | 2301

Map data © OpenStreetMap contributors

lon 16.56178 lat 48.18469 [nom. scale = 1 / 5000]

#

3

4

lon 16.57973 lat 48.19233

pdfmap_27

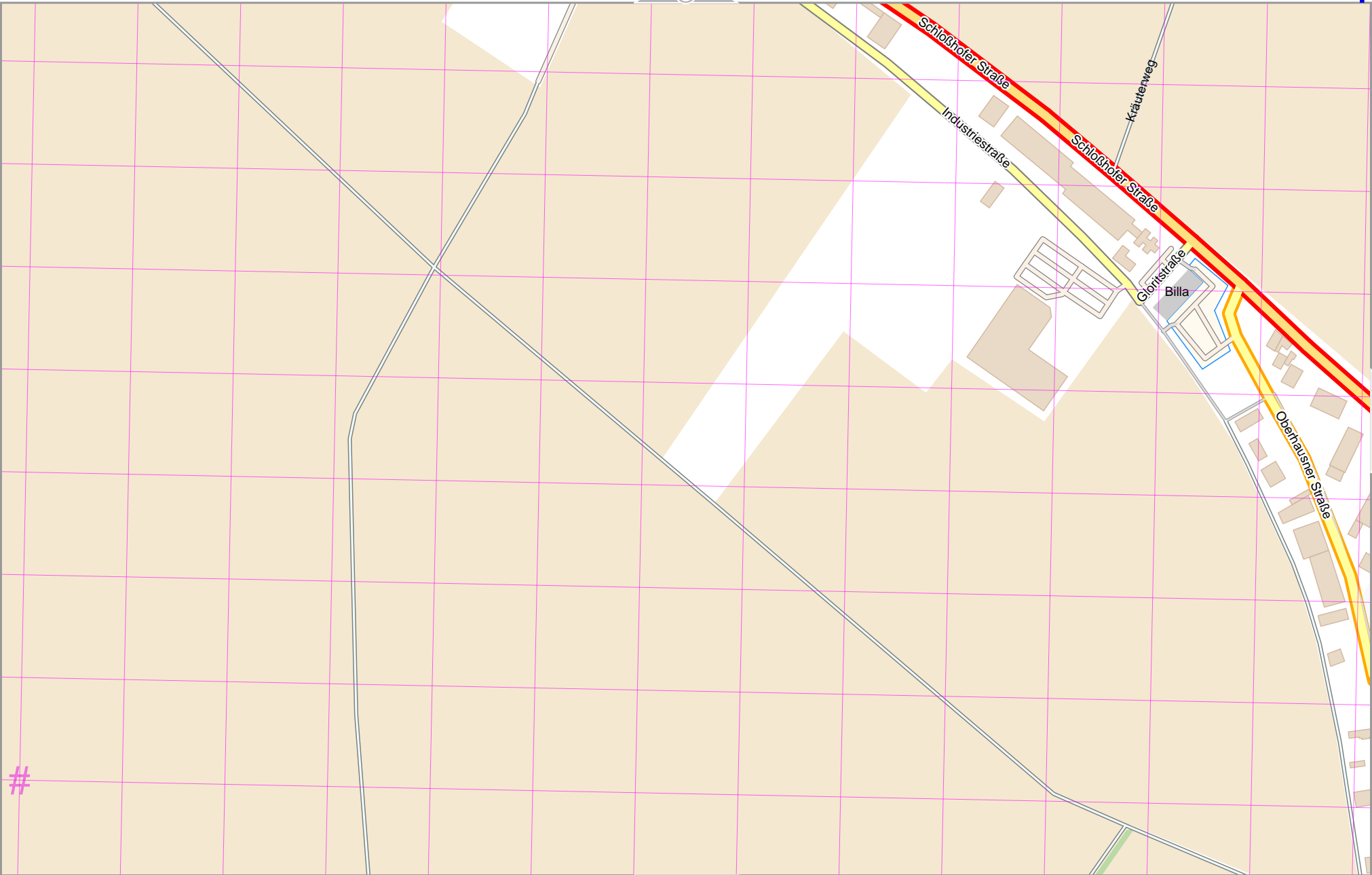
007_G-Enzersdorf

Oberhausen

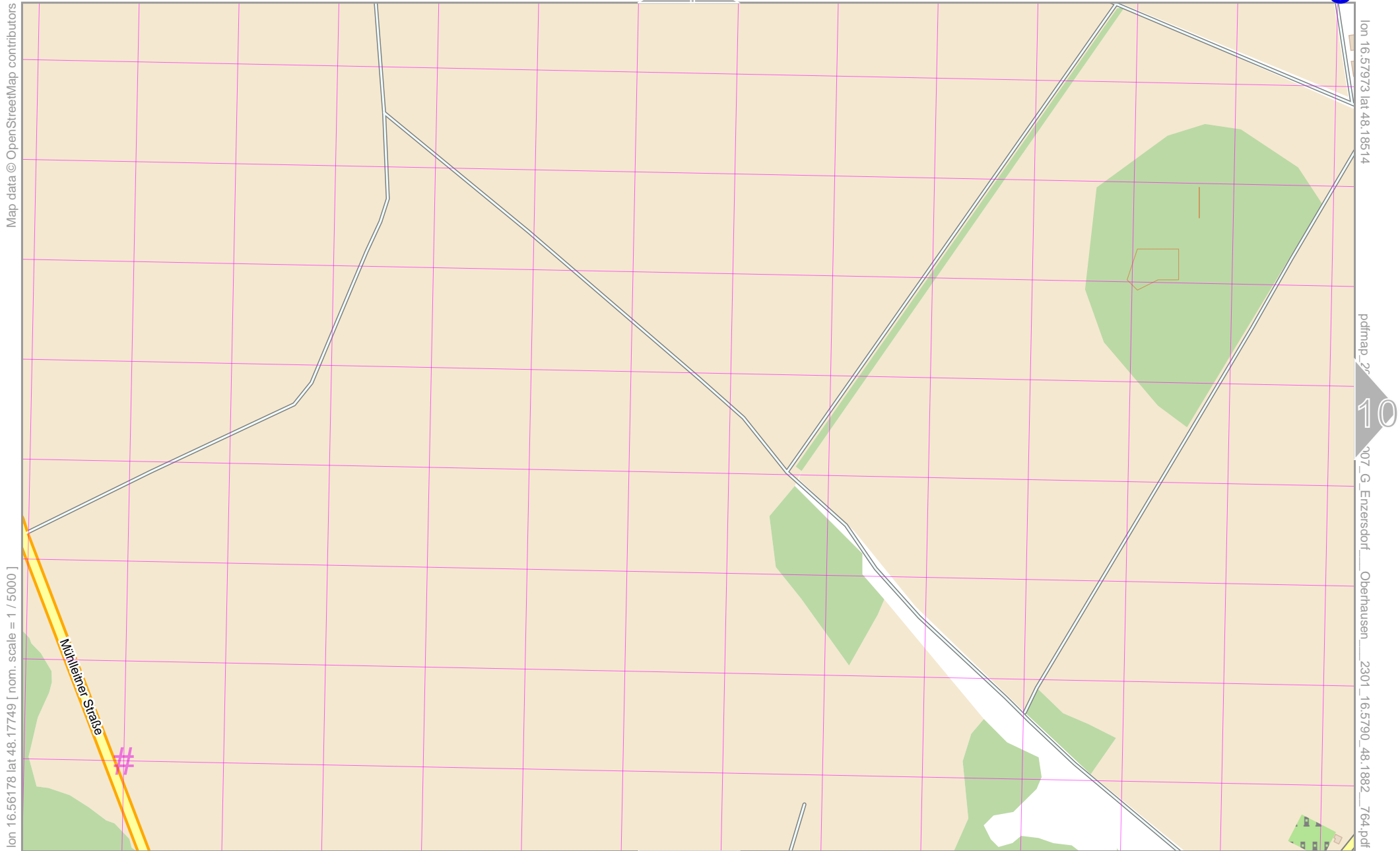
2301_16.5790_48.1882_764.pdf

5

UTM: 33 U easting 616.10 km northing 5338.10 km
UTM-Grid-width = 100m
Contour interval = 20m



G-Enzersdorf - Oberhausen | 2301



UTM: 33 U easting 616.20 km northing 5337.30 km
 UTM-Grid-width = 100m
 Contour interval = 20m

4

5

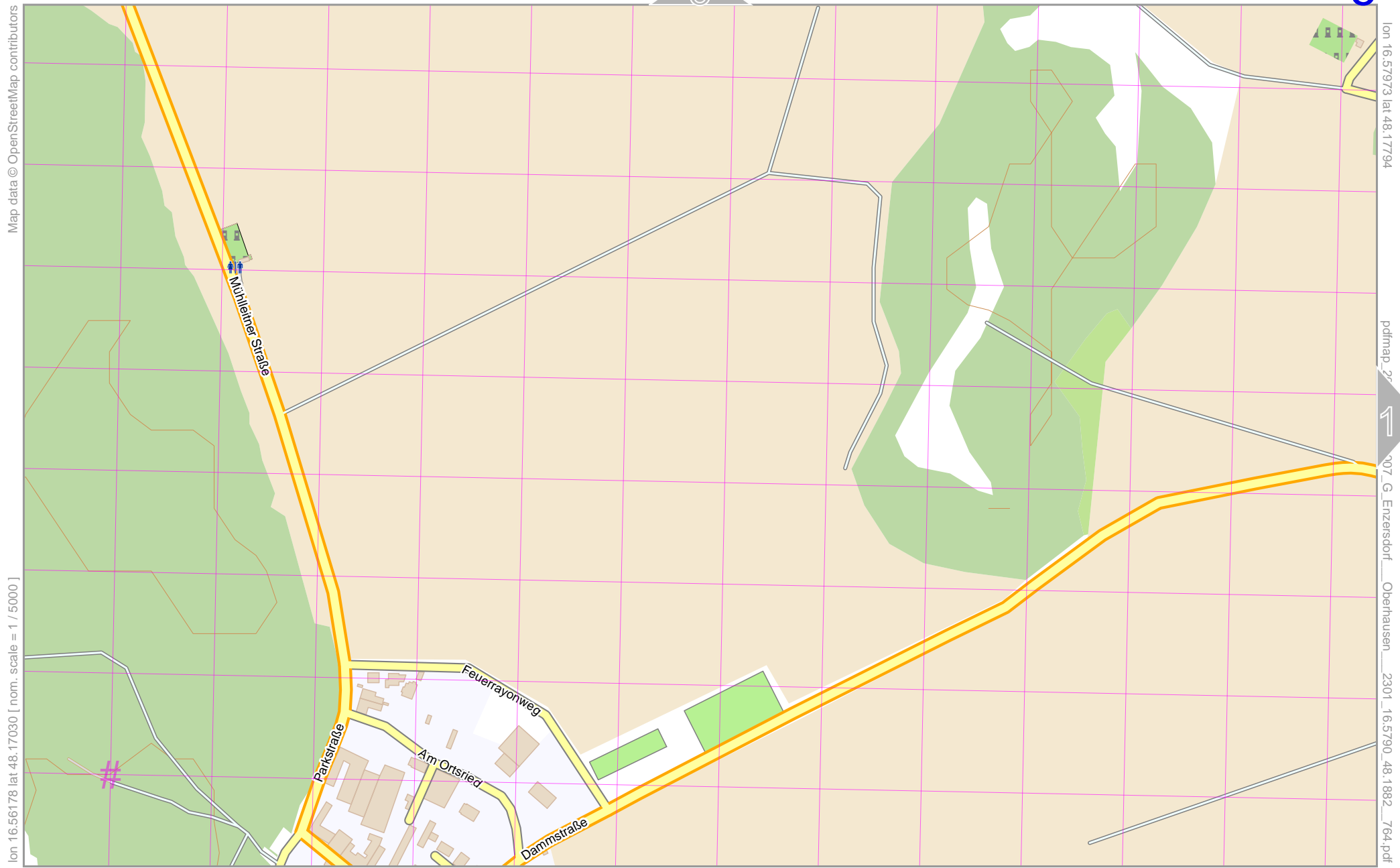
6

10

G-Enzersdorf - Oberhausen | 2301

5

6



Map data © OpenStreetMap contributors

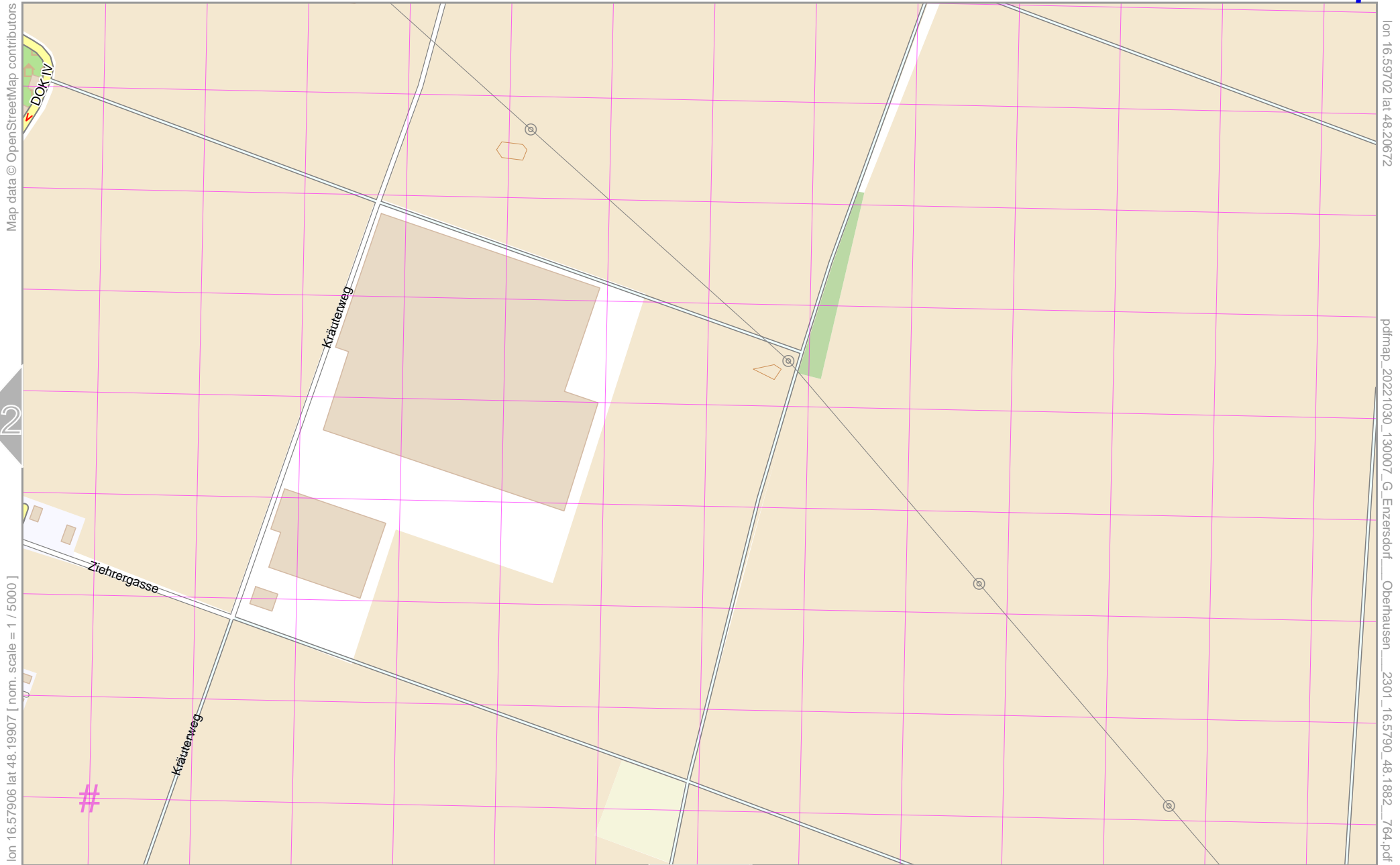
lon 16.56178 lat 48.17030 [nom. scale = 1 / 5000]

lon 16.57973 lat 48.17794 pdfmap_2017_G-Enzersdorf_Oberhausen_2301_16.5790_48.1882_764.pdf

UTM: 33 U easting 616.20 km northing 5336.50 km
 UTM-Grid-width = 100m
 Contour interval = 20m

G-Enzersdorf - Oberhausen | 2301

7



Map data © OpenStreetMap contributors

lon 16.57906 lat 48.19907 [nom. scale = 1 / 5000]

lon 16.59702 lat 48.20672

pdfmap_20221030_130007_G-Enzersdorf_Oberhausen_2301_16.5790_48.1882_764.pdf

UTM: 33 U easting 617.40 km northing 5339.70 km
 UTM-Grid-width = 100m
 Contour interval = 20m


G-Enzersdorf - Oberhausen | 2301

Map data © OpenStreetMap contributors

lon 16.57906 lat 48.19188 [nom. scale = 1 / 5000]

lon 16.59702 lat 48.19952

pdfmap_20221030_130007_G_Enzersdorf_Oberhausen_2301_16.5790_48.1882_764.pdf



#

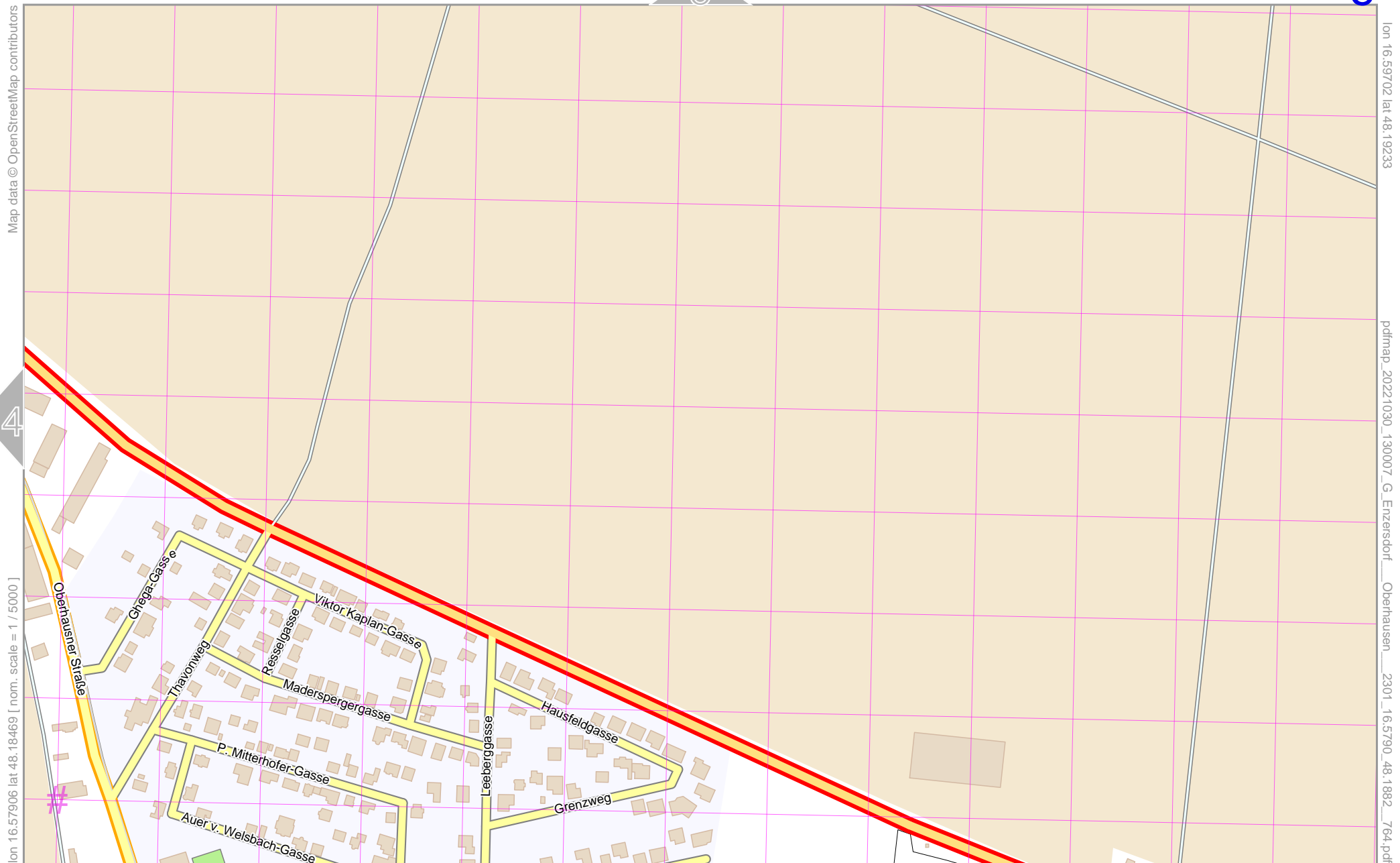
9

8

7

UTM: 33 U easting 617.40 northing 5338.90 km
 UTM-Grid-width = 100m
 Contour interval = 20m

G-Enzersdorf - Oberhausen | 2301



Map data © OpenStreetMap contributors

lon 16.57906 lat 48.18469 [nom. scale = 1 / 5000]

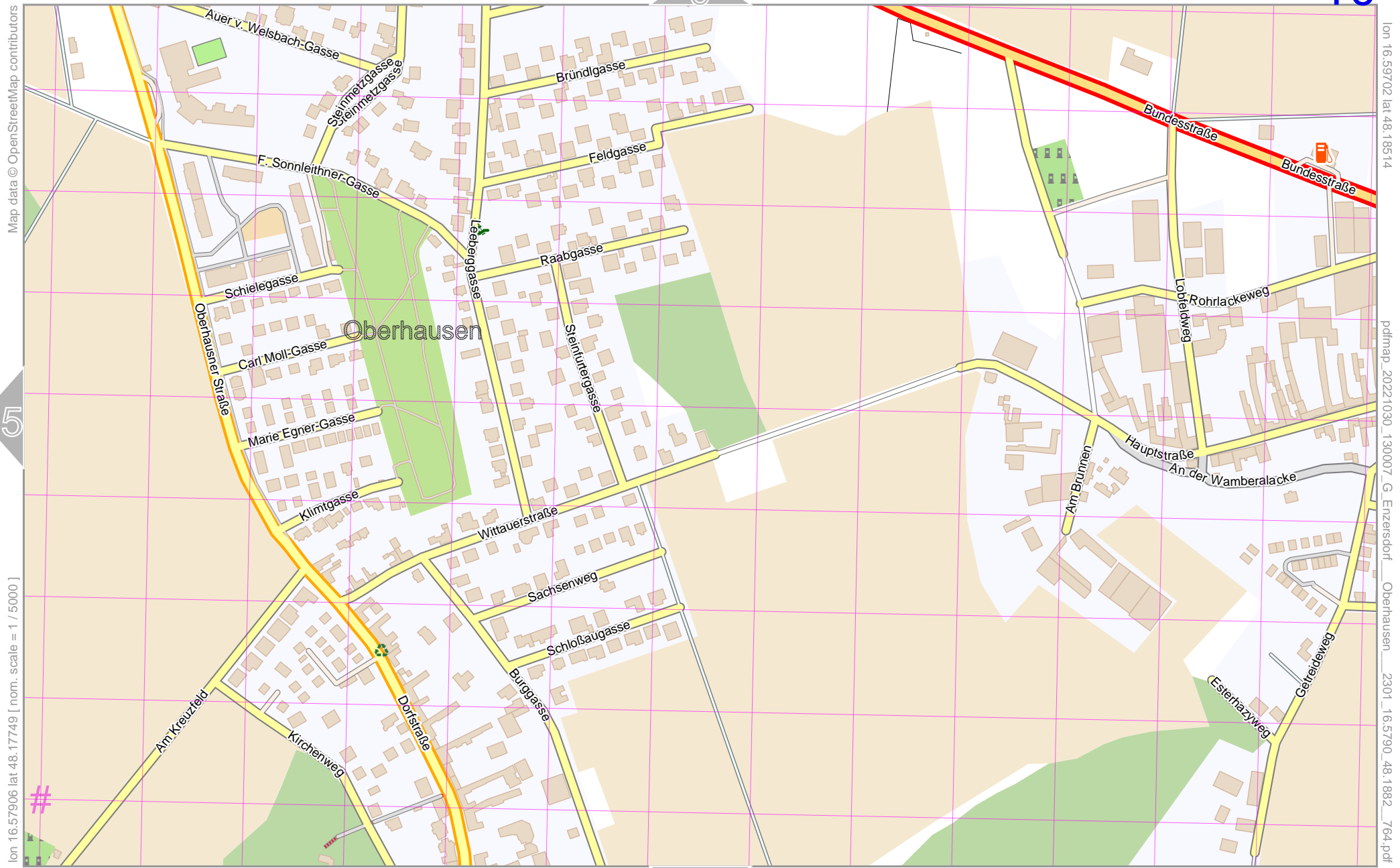
lon 16.59702 lat 48.19233

pdfmap_20221030_130007_G-Enzersdorf_Oberhausen_2301_16.5790_48.1882_764.pdf

UTM: 33 U easting 617.40 km northing 5338.10 km
 UTM-Grid-width = 100m
 Contour interval = 20m

G-Enzersdorf - Oberhausen | 2301

10



UTM: 33 U easting 617.40 km northing 5337.30 km
 UTM-Grid-width = 100m
 Contour interval = 20m



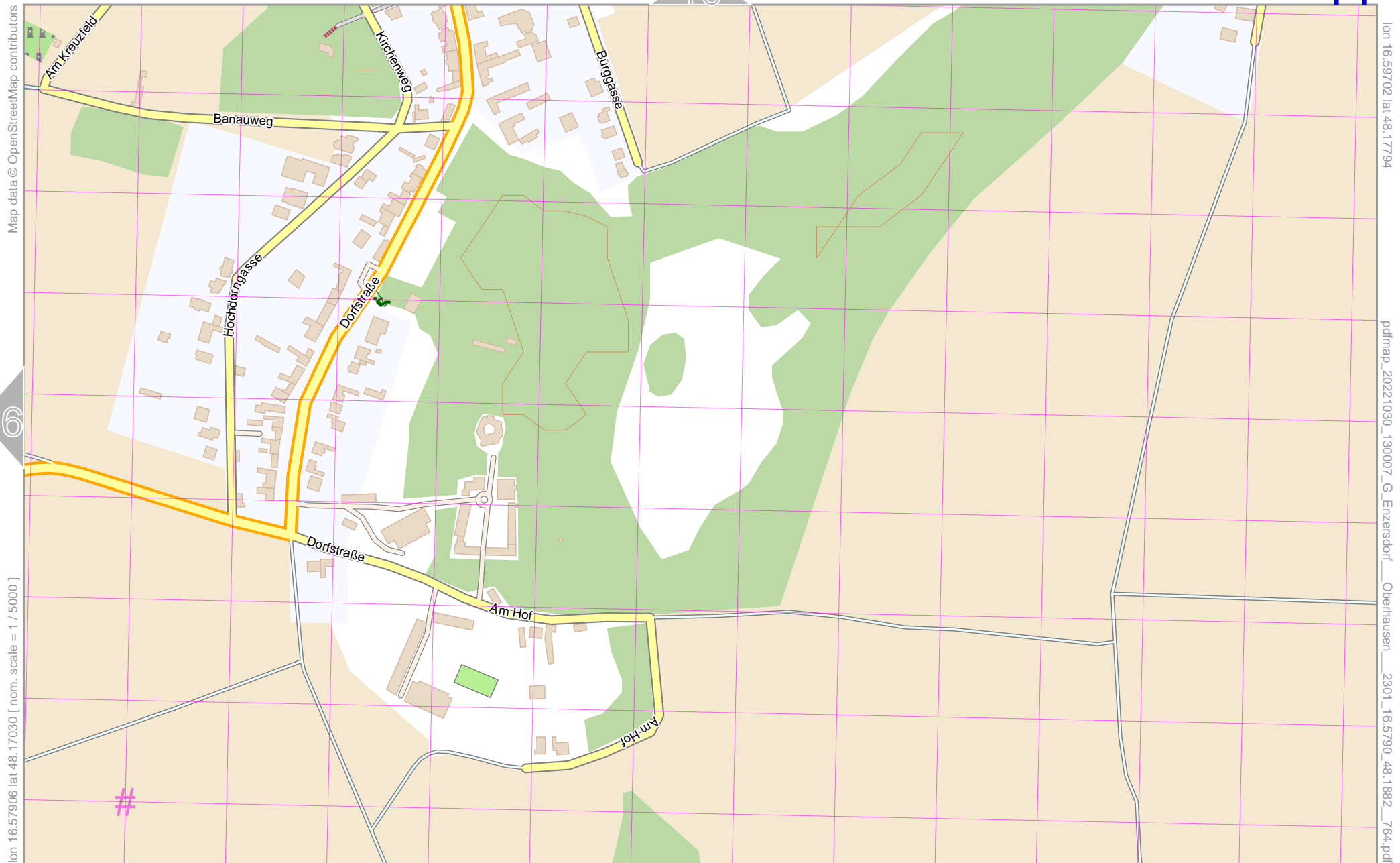
9

11

G-Enzersdorf - Oberhausen | 2301

10

11



Map data © OpenStreetMap contributors

lon 16.57906 lat 48.17030 [nom. scale = 1 / 5000]

lon 16.59702 lat 48.17794

pdfmap_20221030_130007_G-Enzersdorf_Oberhausen_2301_16.5790_48.1882_764.pdf

UTM: 33 U easting 617.50 km northing 5336.50 km
 UTM-Grid-width = 100m
 Contour interval = 20m