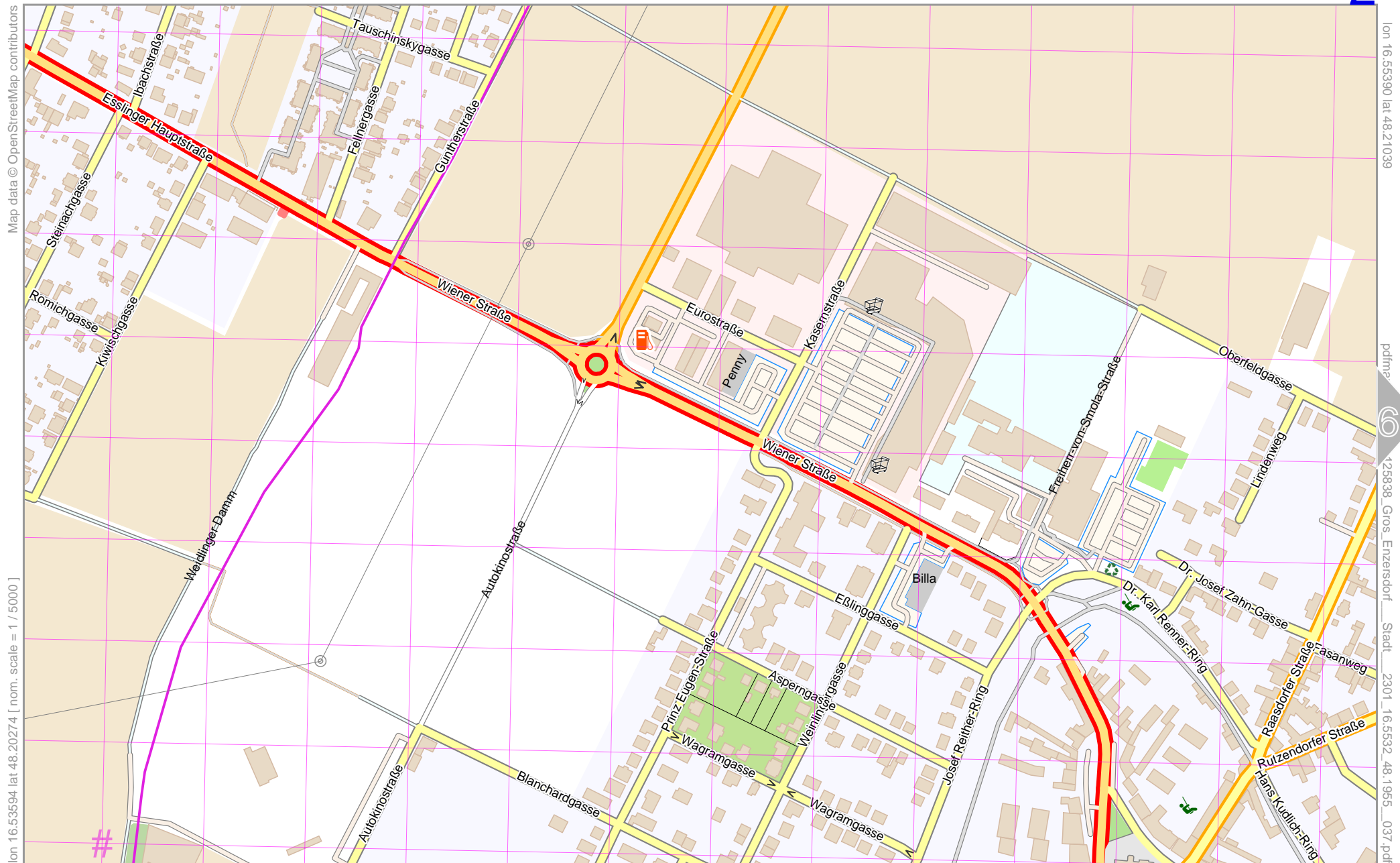


Groß-Enzersdorf - Stadt | 2301



Map data © OpenStreetMap contributors

lon 16.53594 lat 48.20274 [nom. scale = 1 / 5000]

lon 16.53590 lat 48.21039

pdf/mr/

125839

Gros-Enzersdorf

Stadt

2301_16.5352_48.1955_037.pdf

037.pdf

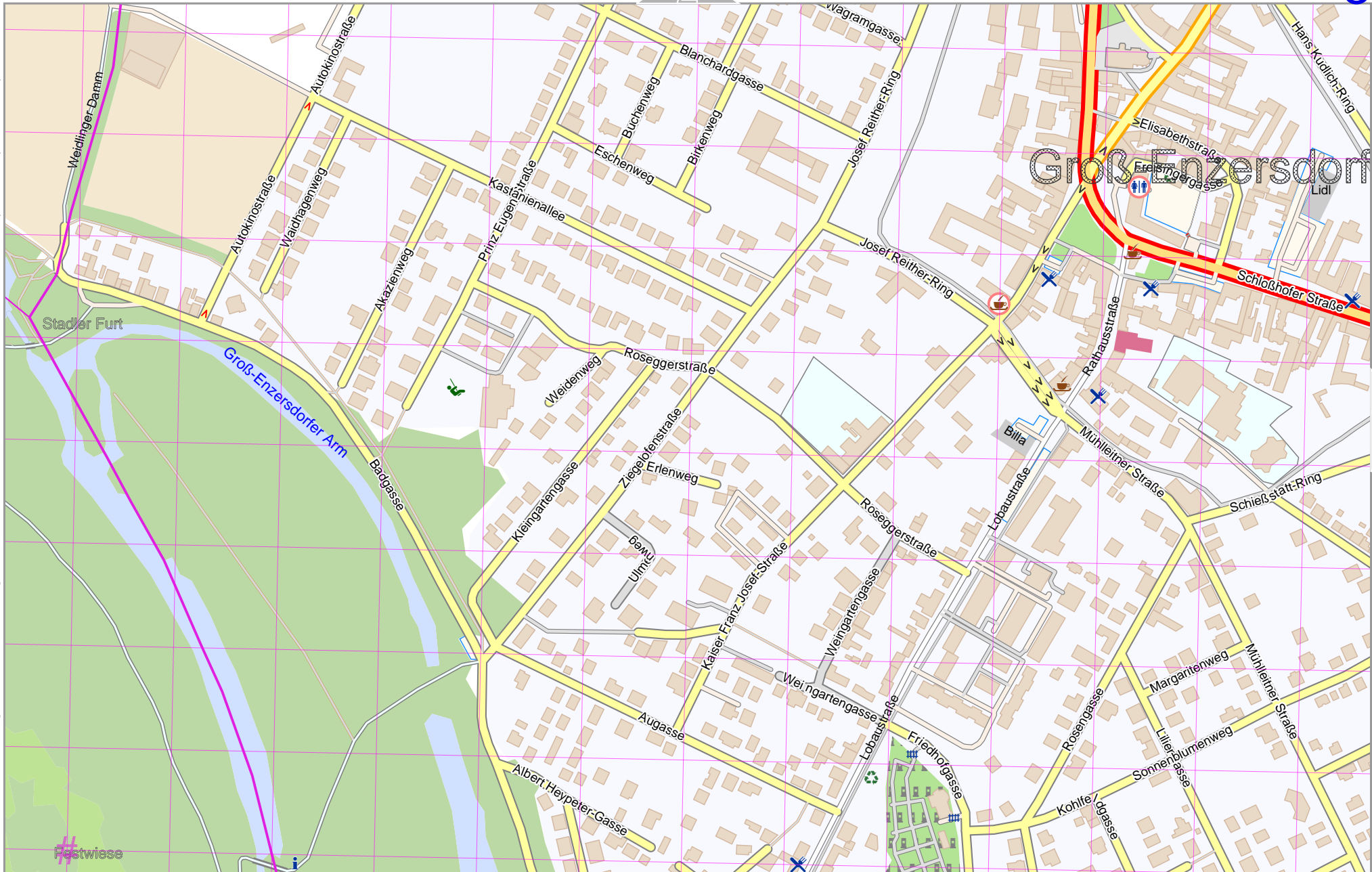
UTM: 33 U easting 614.20 km northing 5340.00 km

UTM-Grid-width = 100m
Contour interval = 20m

Groß-Enzersdorf - Stadt | 2301

Map data © OpenStreetMap contributors

lon 16.53594 lat 48.19555 [nom. scale = 1 / 5000]



UTM: 33 U easting 614.20 km northing 5339.20 km

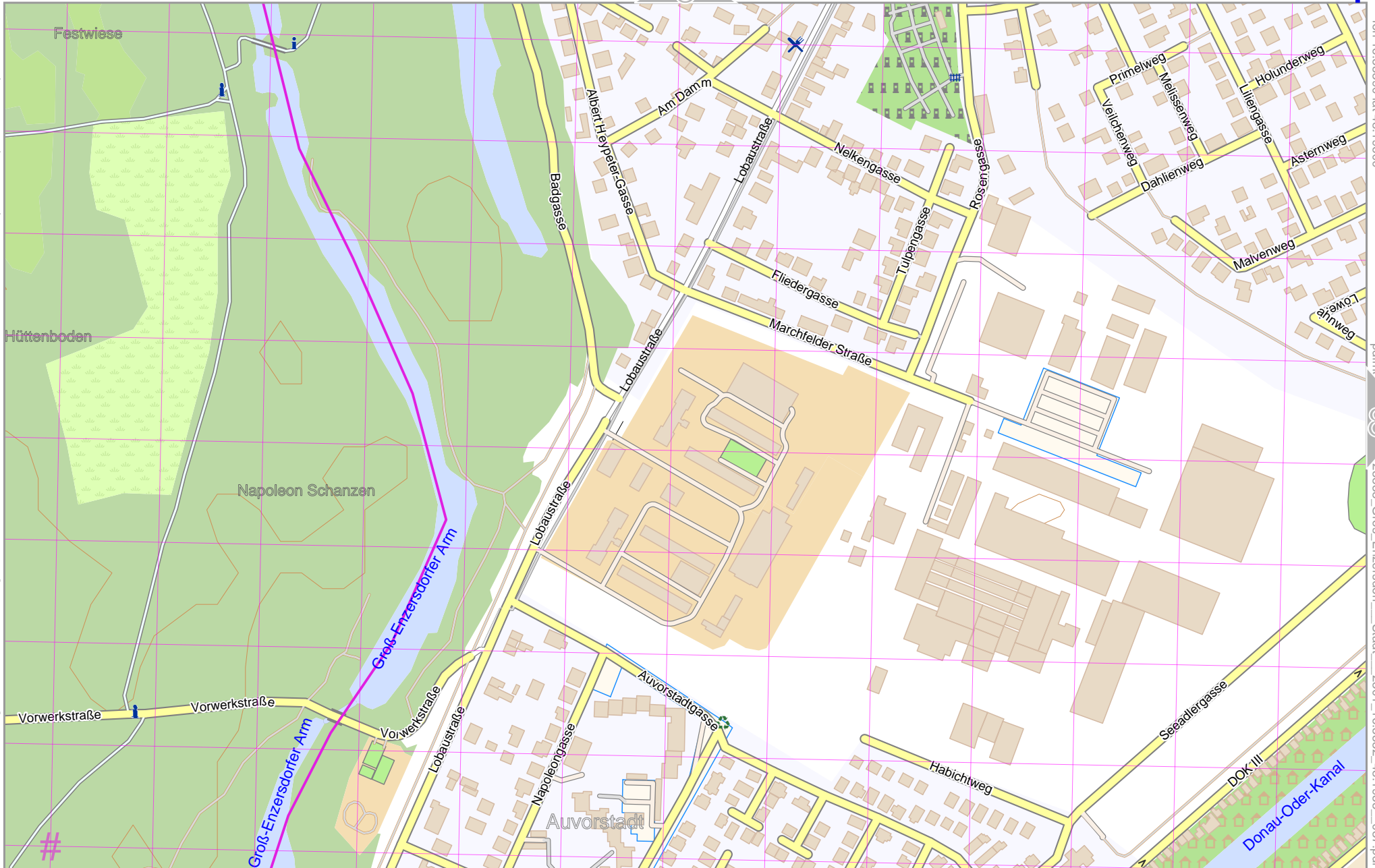
UTM-Grid-width = 100m
Contour interval = 20m

lon 16.53590 lat 48.20319
pdf/mr/125836_Gros-Enzersdorf-Stadt_2301_16.53532_48.1955_037.pdf

Groß-Enzersdorf - Stadt | 2301

Map data © OpenStreetMap contributors

lon 16.53594 lat 48.18836 [nom. scale = 1 / 5000]



lon 16.53590 lat 48.19600

pdfmap

125836 Gros-Enzersdorf

Stadt

2301_16.5353_48.1955_037.pdf

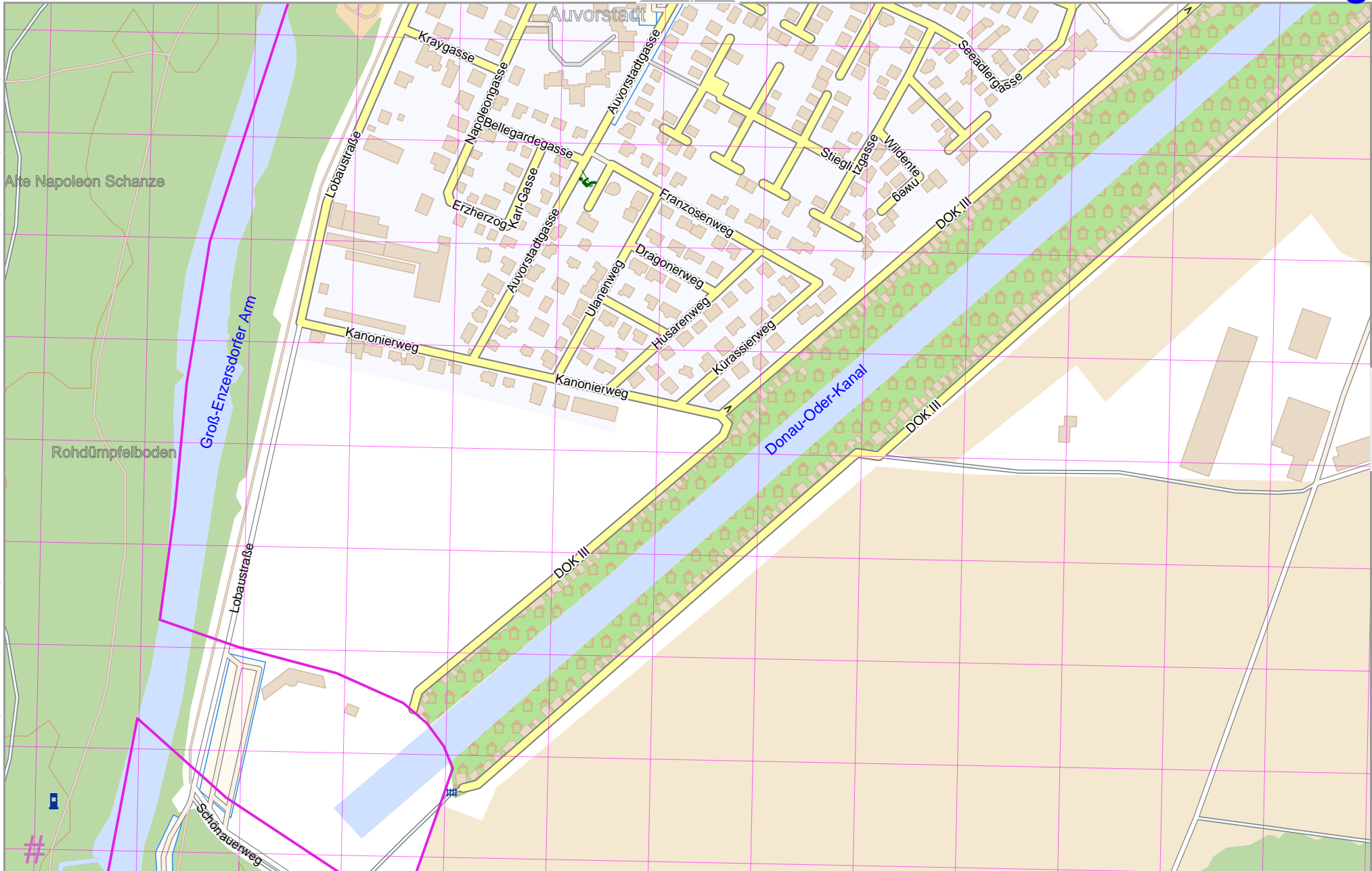
UTM: 33 U easting 614.20 km northing 5338.40 km

UTM-Grid-width = 100m
Contour interval = 20m

Groß-Enzersdorf - Stadt | 2301

Map data © OpenStreetMap contributors

lon 16.53594 lat 48.18116 [nom. scale = 1 / 5000]



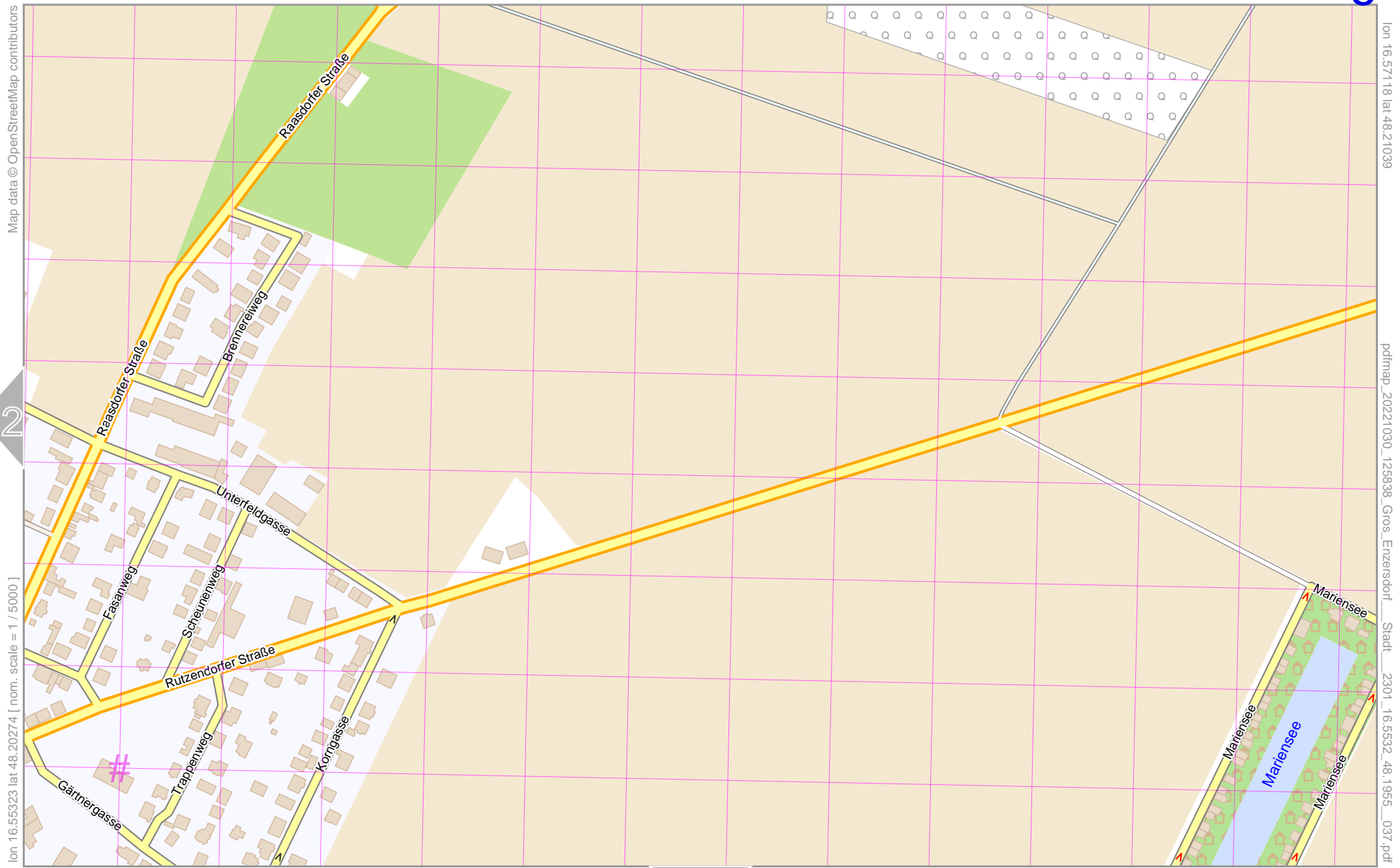
lon 16.53590 lat 48.18880

pdfname: 125836_Gros-Enzersdorf_Stadt_2301_16.53532_48.1955_037.pdf

UTM: 33 U easting 614.20 km northing 5337.60 km
 UTM-Grid-width = 100m
 Contour interval = 20m

Groß-Enzersdorf - Stadt | 2301

6



Map data © OpenStreetMap contributors

lon 16.55323 lat 48.20274 [nom. scale = 1 / 5000]

lon 16.57118 lat 48.21039

pdfmap_20221030_125836_Gros-Enzersdorf-Stadt_2301_16.5532_48.1955_037.pdf

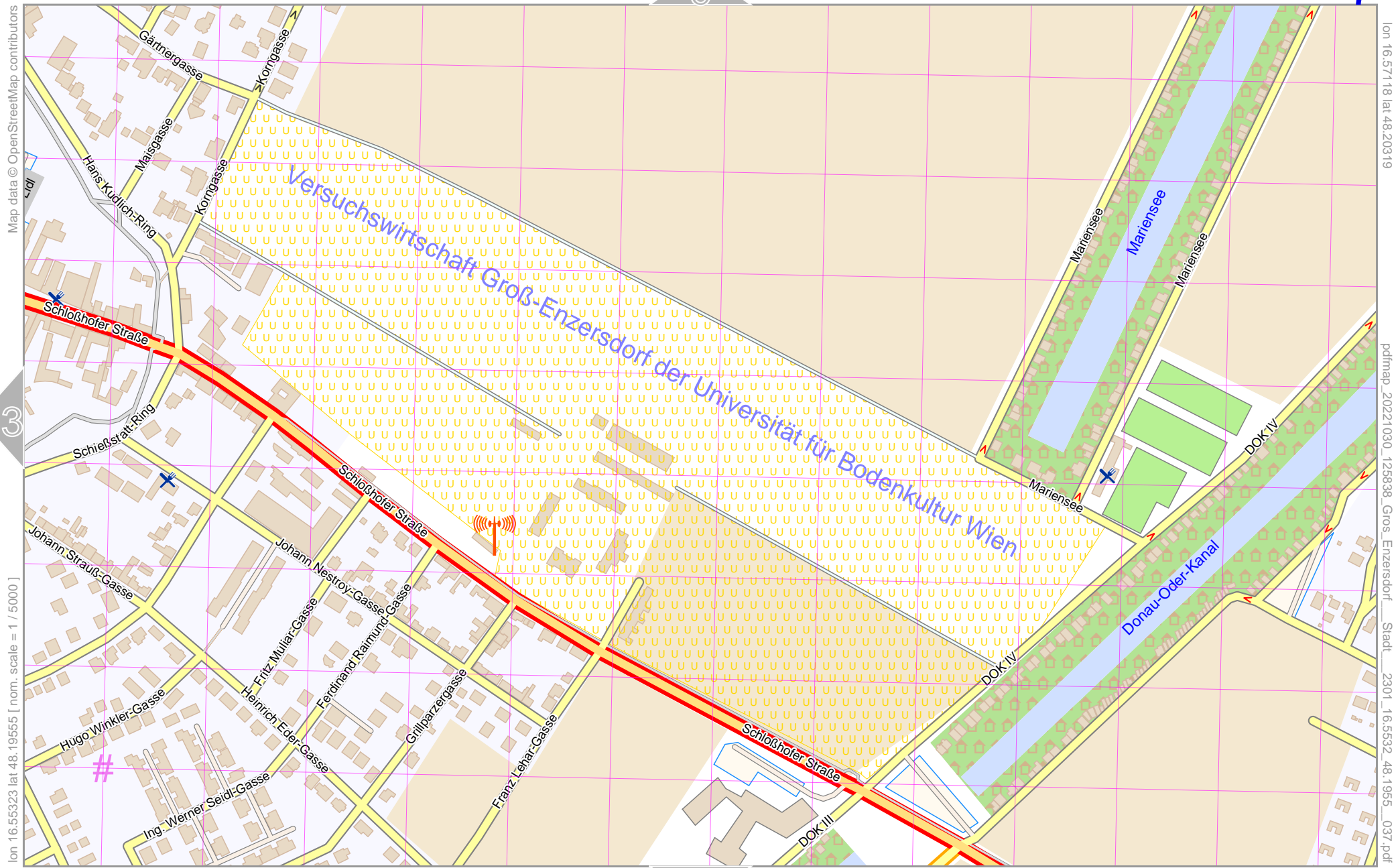
UTM: 33 U easting 615.50 km northing 5340.10 km
 UTM-Grid-width = 100m
 Contour interval = 20m



Groß-Enzersdorf - Stadt | 2301

6

7



Map data © OpenStreetMap contributors

lon 16.55323 lat 48.19555 [nom. scale = 1 / 5000]

lon 16.57118 lat 48.20319

pdfmap_20221030_125839_Gros-Enzersdorf_Stadt_2301_16.5532_48.1955_037.pdf

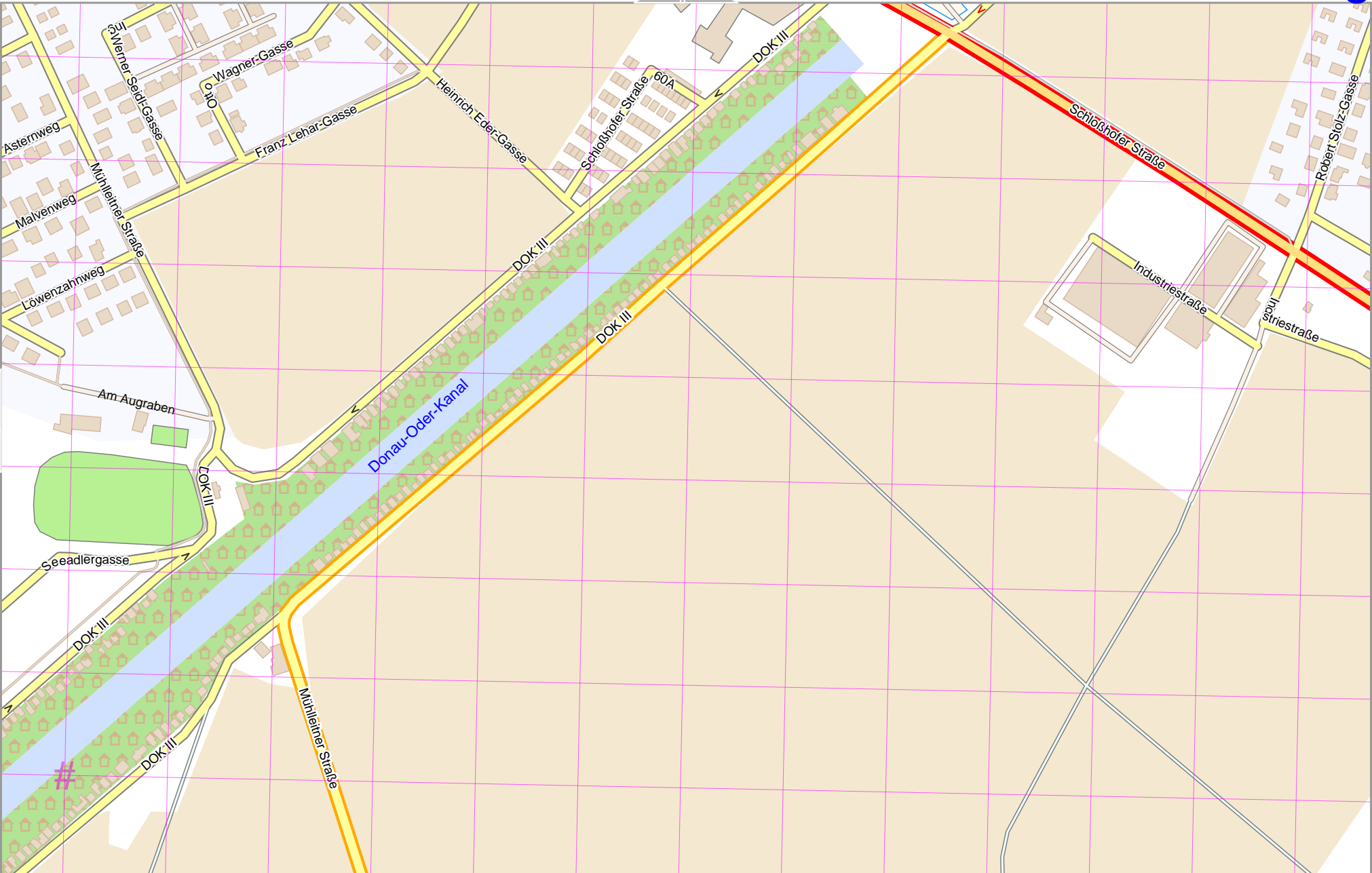
UTM: 33 U easting 615.50 km northing 5339.30 km
 UTM-Grid-width = 100m
 Contour interval = 20m

8

Groß-Enzersdorf - Stadt | 2301

Map data © OpenStreetMap contributors

lon 16.55323 lat 48.18836 [nom. scale = 1 / 5000]



lon 16.57118 lat 48.19600

pdfmap_20221030_125838_Gros-Enzersdorf_Stadt_2301_16.5532_48.1955_037.pdf

UTM: 33 U easting 615.50 km northing 5338.50 km
 UTM-Grid-width = 100m
 Contour interval = 20m

Groß-Enzersdorf - Stadt | 2301

8

9



Map data © OpenStreetMap contributors

lon 16.55323 lat 48.18116 [nom. scale = 1 / 5000]

lon 16.57118 lat 48.18880

pdfmap_20221030_125838_Gros-Enzersdorf_Stadt_2301_16.5532_48.1955_037.pdf

UTM: 33 U easting 615.50 km northing 5337.70 km
 UTM-Grid-width = 100m
 Contour interval = 20m

