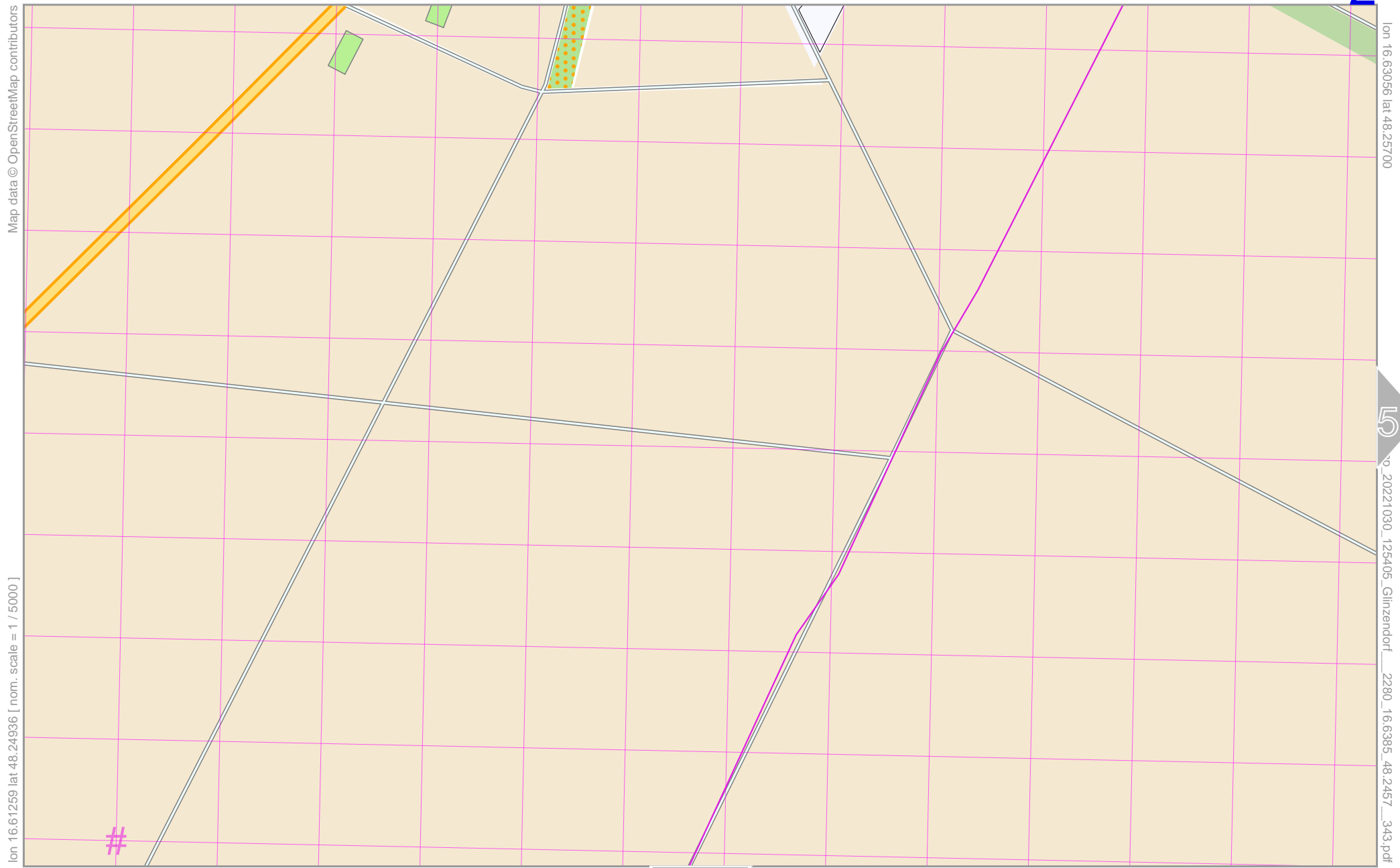


Map data © OpenStreetMap contributors

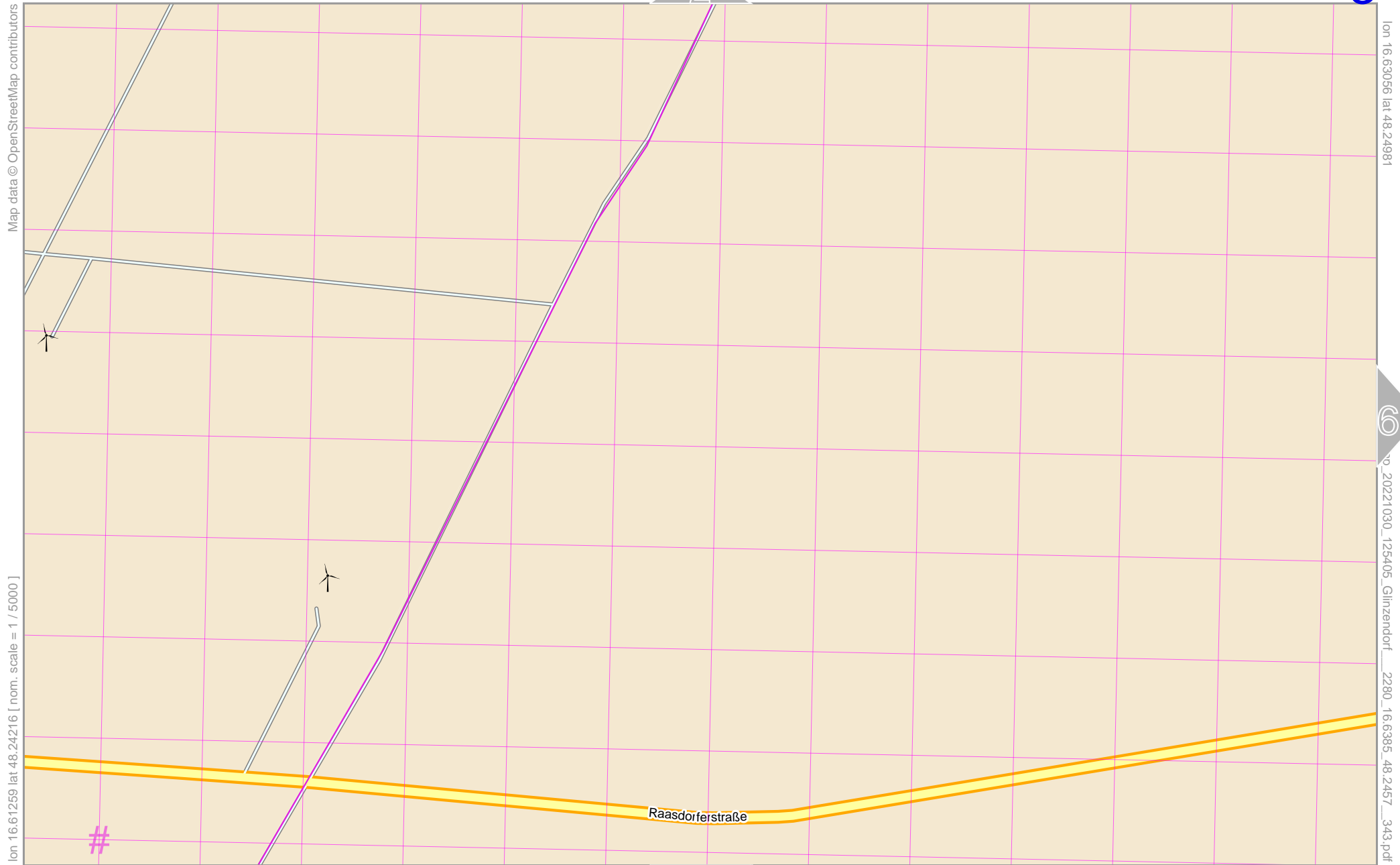
pdfmap_20221030_125405_Glinzendorf_2280_16.6385_48.2457_343.pdf

Glinzendorf | 2280




UTM: 33 U easting 619.80 km northing 5345.30 km
UTM-Grid-width = 100m
Contour interval = 20m

Glinzendorf | 2280



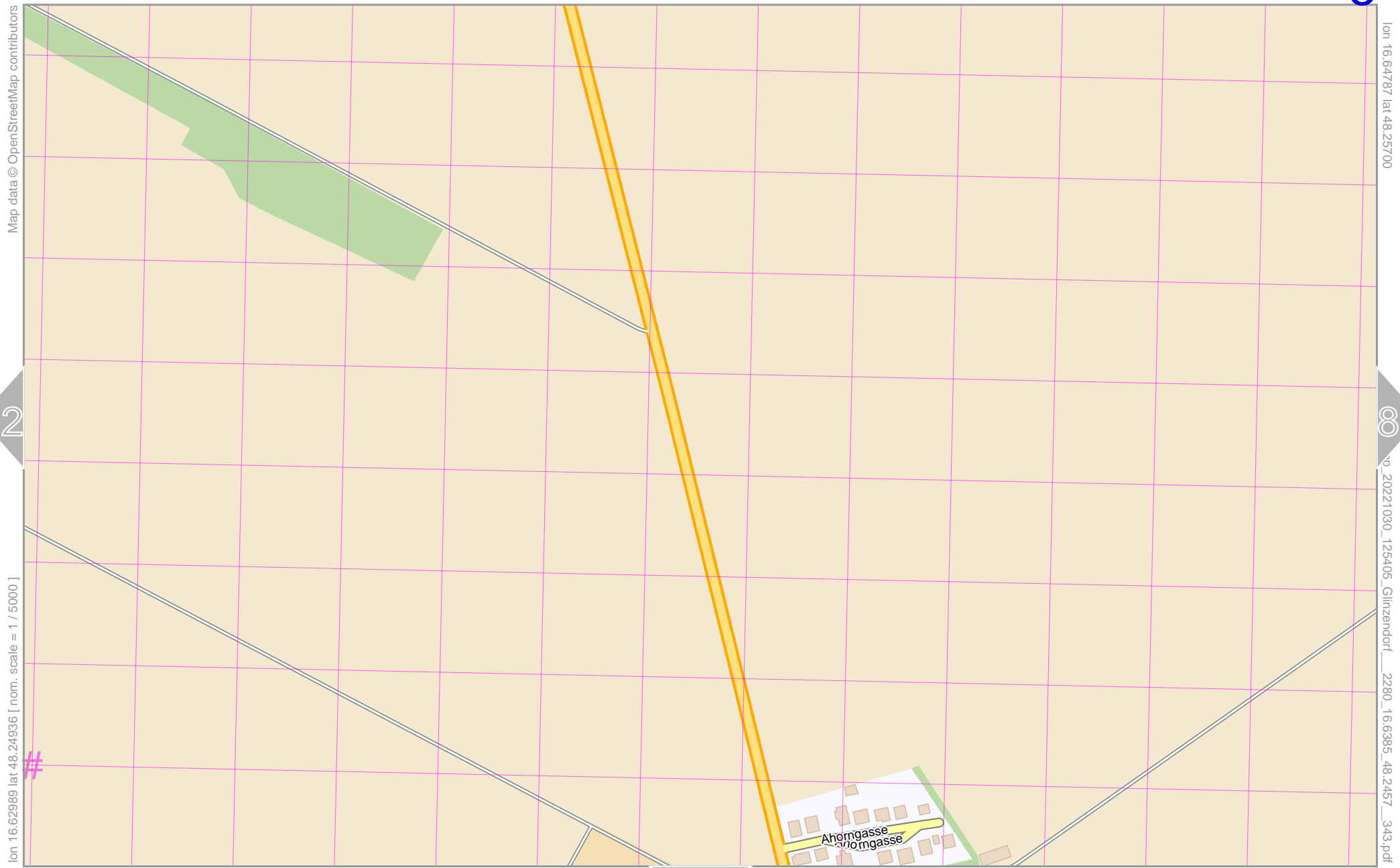
UTM: 33 U easting 619.80 km northing 5344.50 km
UTM-Grid-width = 100m
Contour interval = 20m



UTM: 33 U easting 619.80 km northing 5343.70 km
UTM-Grid-width = 100m
Contour interval = 20m

Glinzendorf | 2280

5



Map data © OpenStreetMap contributors

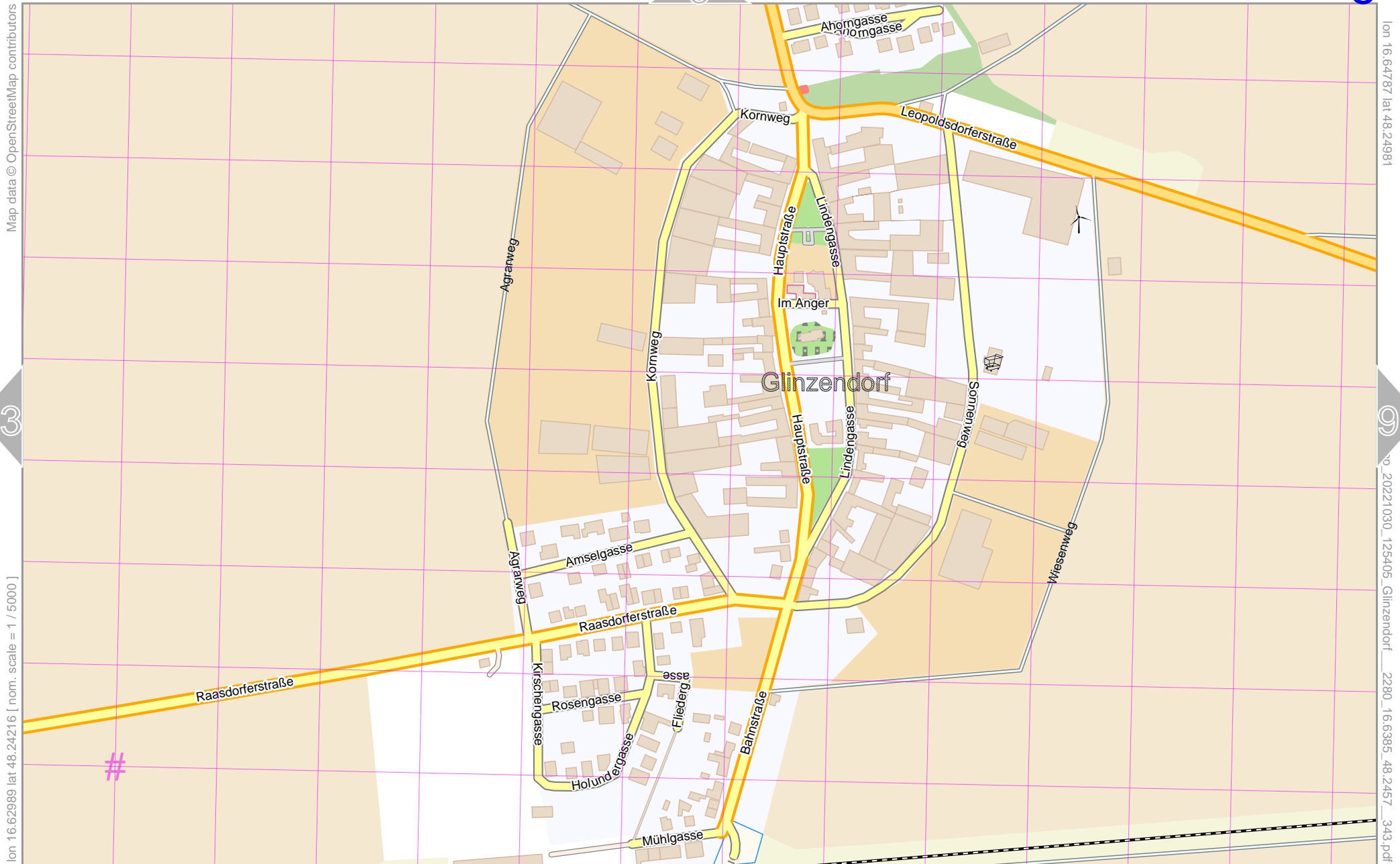
lon 16.62989 lat 48.24936 [nom. scale = 1 / 5000]

lon 16.64787 lat 48.25700

lon 16.64787 lat 48.25700

UTM: 33 U easting 621.00 km northing 5345.40 km
UTM-Grid-width = 100m
Contour interval = 20m

Glinzendorf | 2280



Map data © OpenStreetMap contributors

lon 16.62989 lat 48.24216 [nom. scale = 1 / 5000]

lon 16.64787 lat 48.24981

lon 16.62989 lat 48.24216 [nom. scale = 1 / 5000]

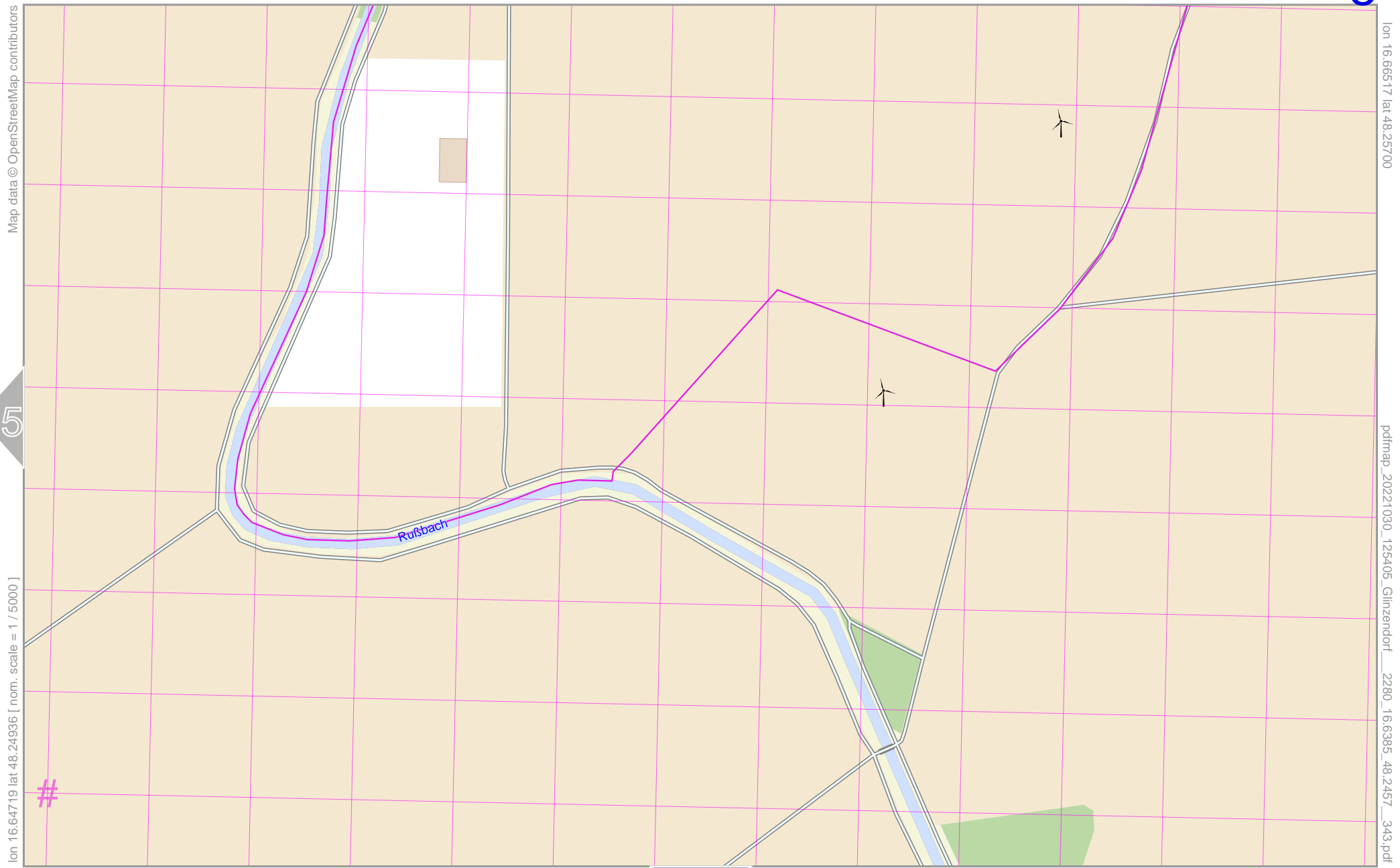
UTM: 33 U easting 621.10 km northing 5344.60 km
UTM-Grid-width = 100m
Contour interval = 20m



UTM-Grid-width = 100m
Contour interval = 20m

Glinzendorf | 2280

8



Map data © OpenStreetMap contributors

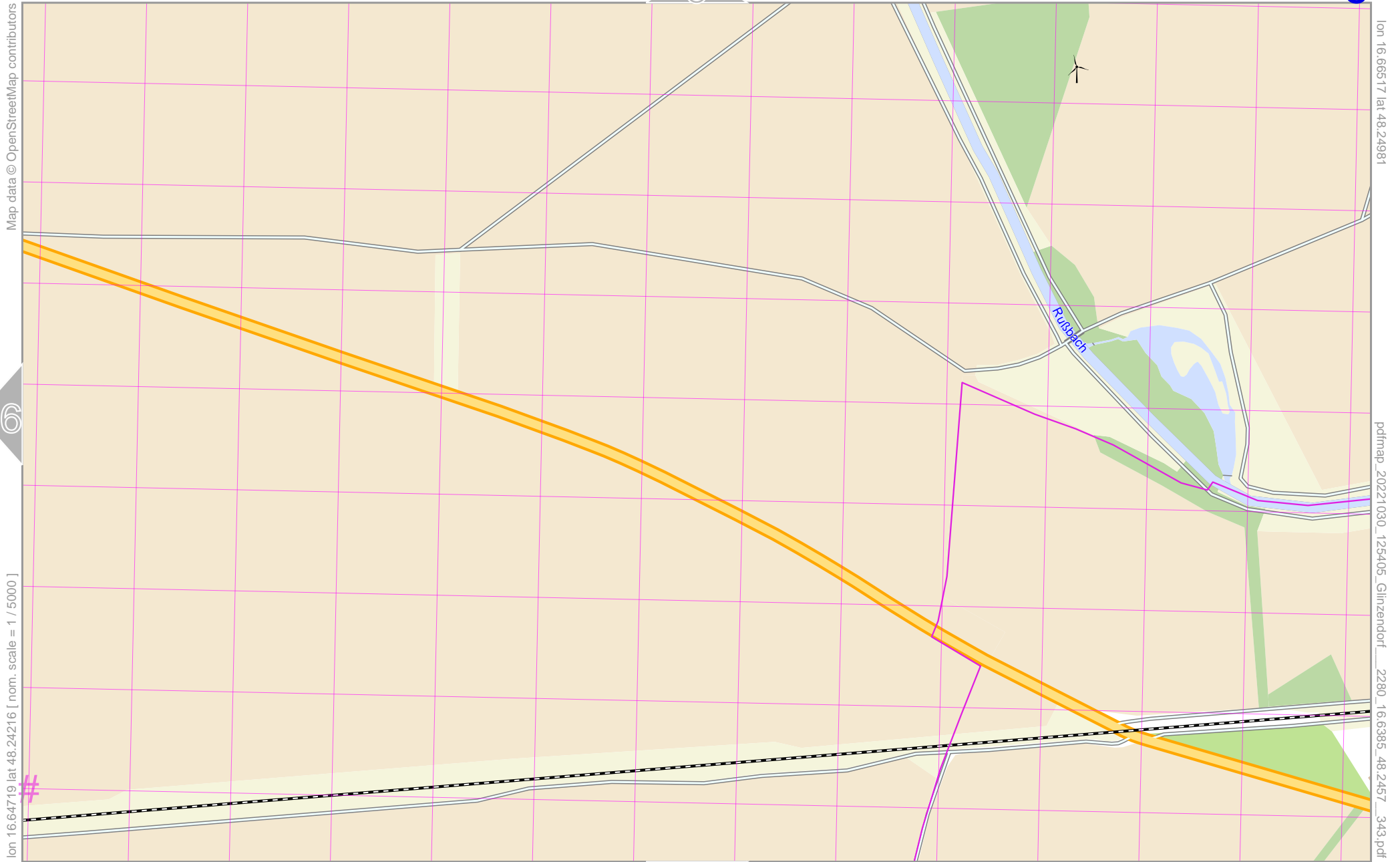
lon 16.64719 lat 48.24936 [nom. scale = 1 / 5000]

lon 16.66517 lat 48.25700

pdfmap_20221030_125405_Glinzendorf_2280_16.6385_48.2457_343.pdf

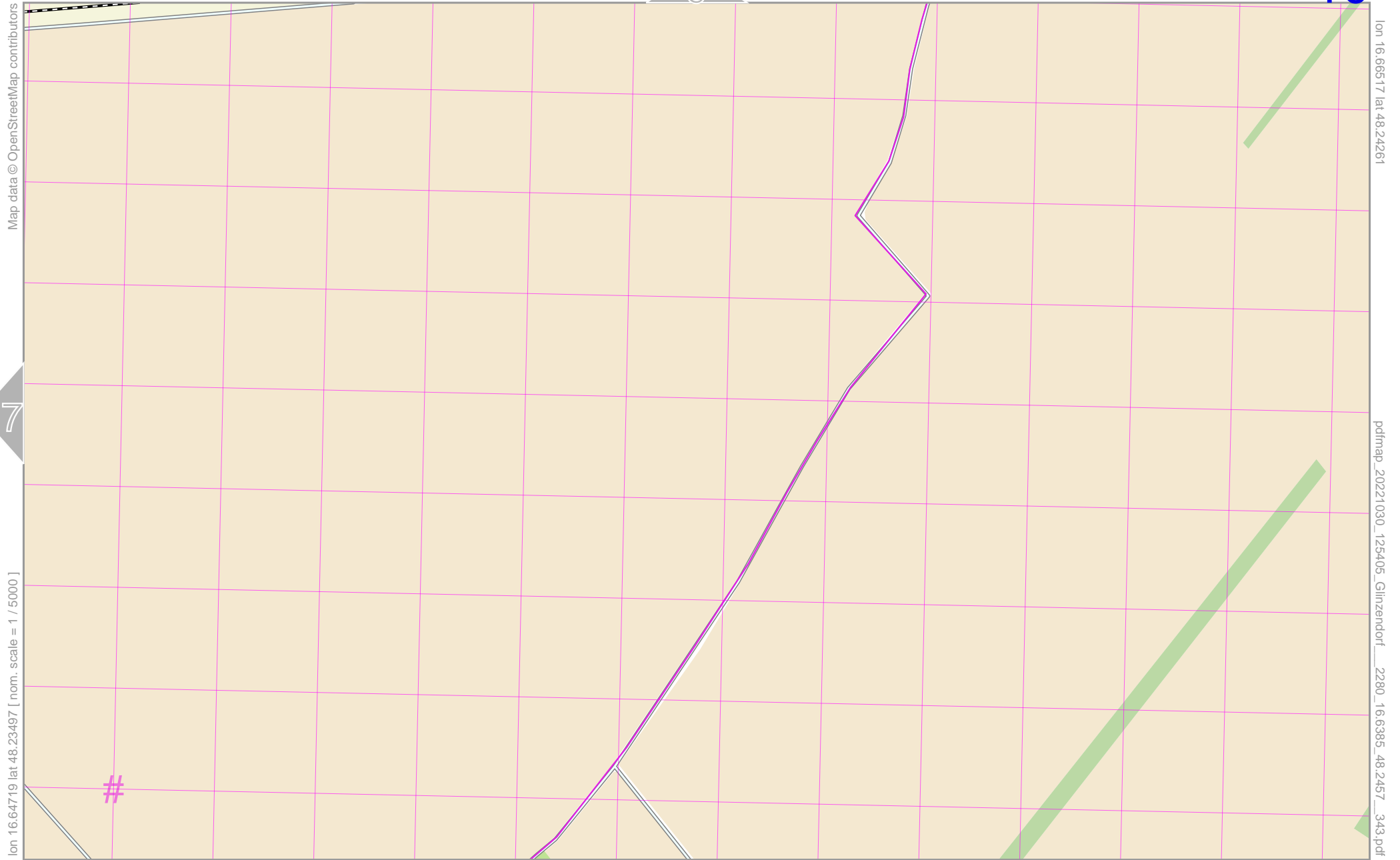
UTM: 33 U easting 622.30 km northing 5345.40 km
UTM-Grid-width = 100m
Contour interval = 20m

Glinzendorf | 2280



UTM: 33 U easting 622.30 km northing 5344.60 km
UTM-Grid-width = 100m
Contour interval = 20m

Glinzendorf | 2280



UTM: 33 U easting 622.40 km northing 5343.80 km

UTM-Grid-width = 100m

Contour interval = 20m