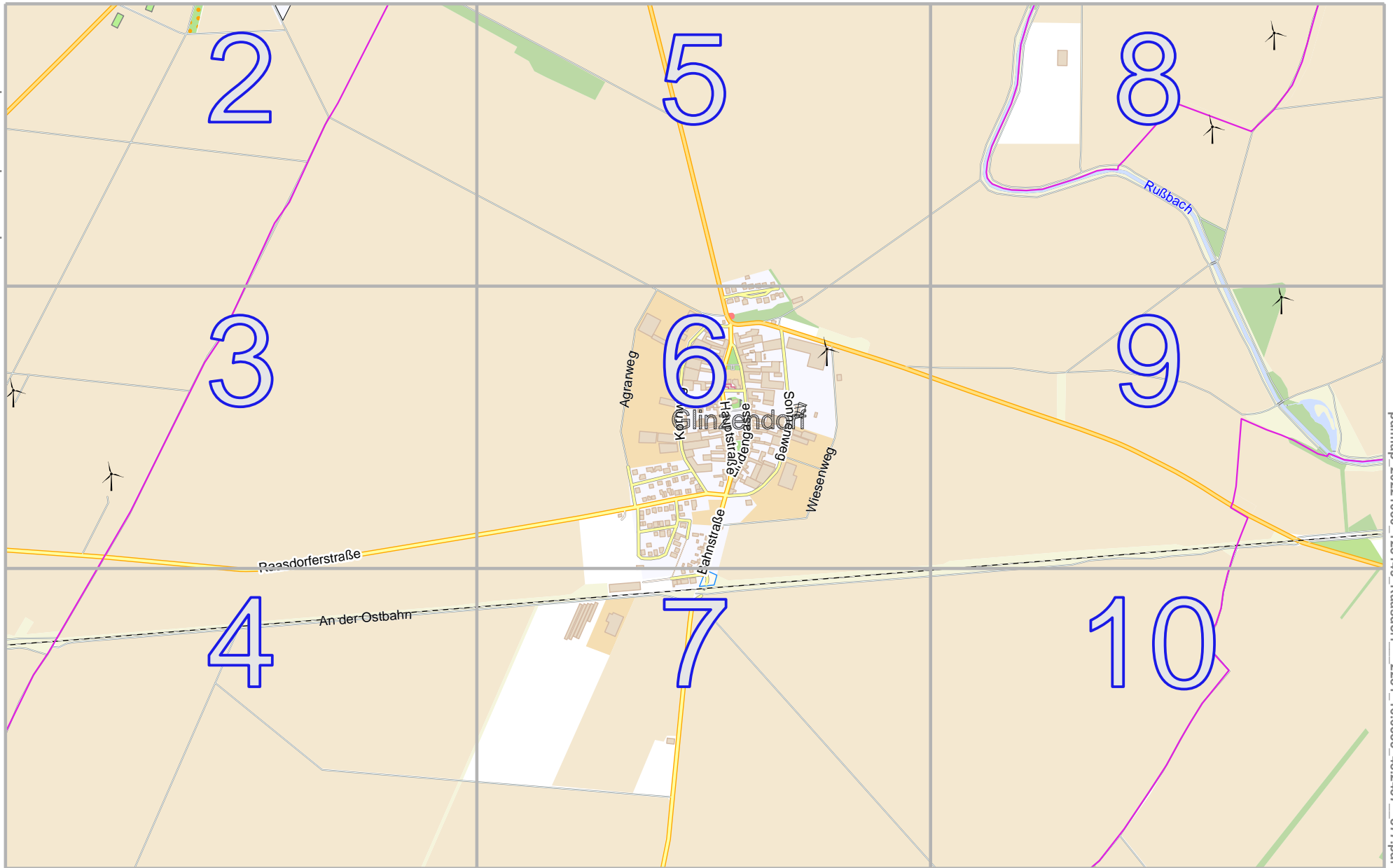


Raasdorf | 2281

lon 16.66517 lat 48.25700

Map data © OpenStreetMap contributors



pdfmap_20221030_125149_Raasdorf_2281_16.6385_48.2457_877.pdf

lon 16.61259 lat 48.23497
[nom. scale = 1 / 15000]

Raasdorf | 2281

2



Map data © OpenStreetMap contributors

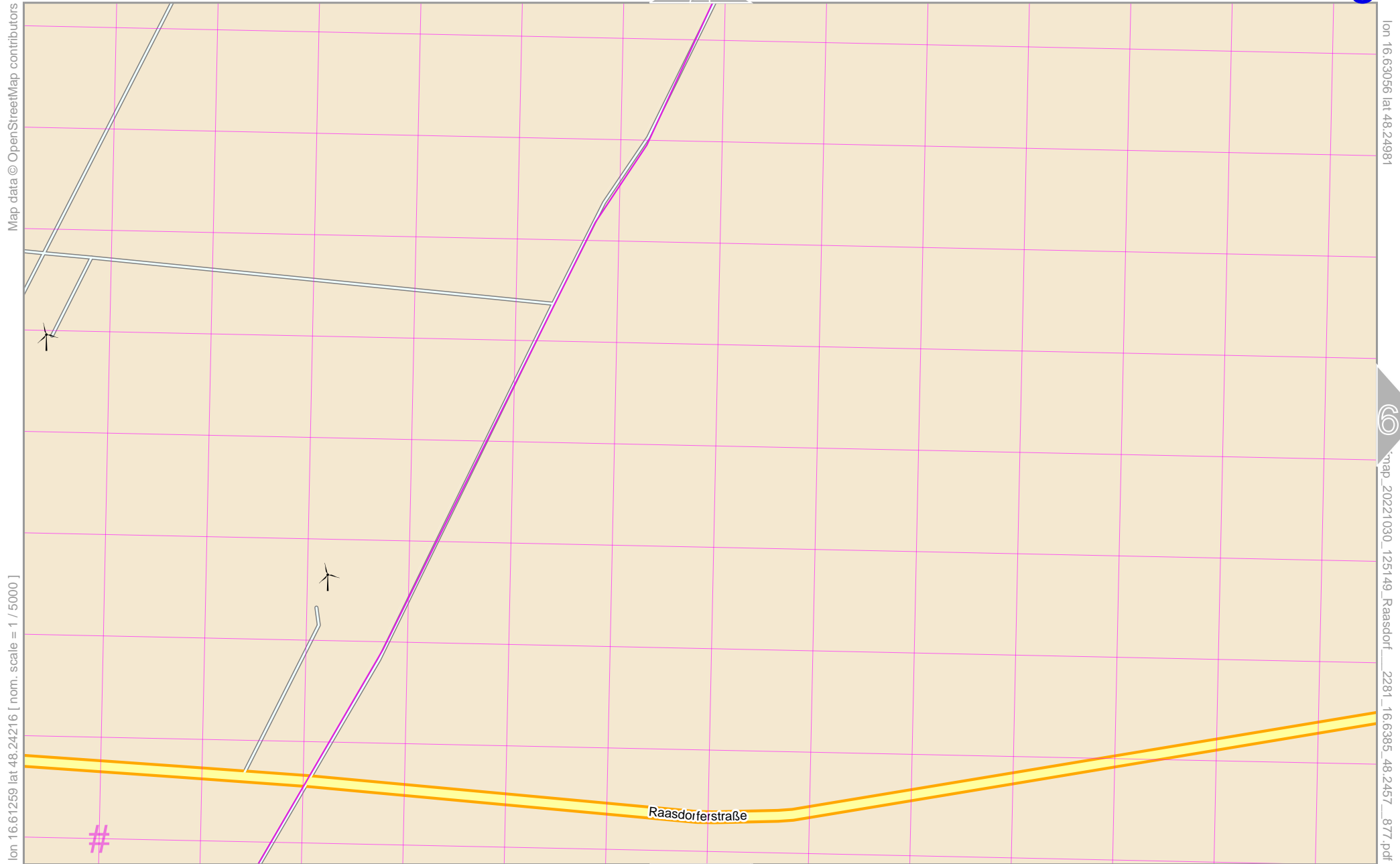
lon 16.61259 lat 48.24936 [nom. scale = 1 / 5000]

lon 16.63056 lat 48.25700

map_20221030_126149_Raasdorf_2281_16.6385_48.2457_877.pdf

UTM: 33 U easting 619.80 km northing 5345.30 km
 UTM-Grid-width = 100m
 Contour interval = 20m

Raasdorf | 2281



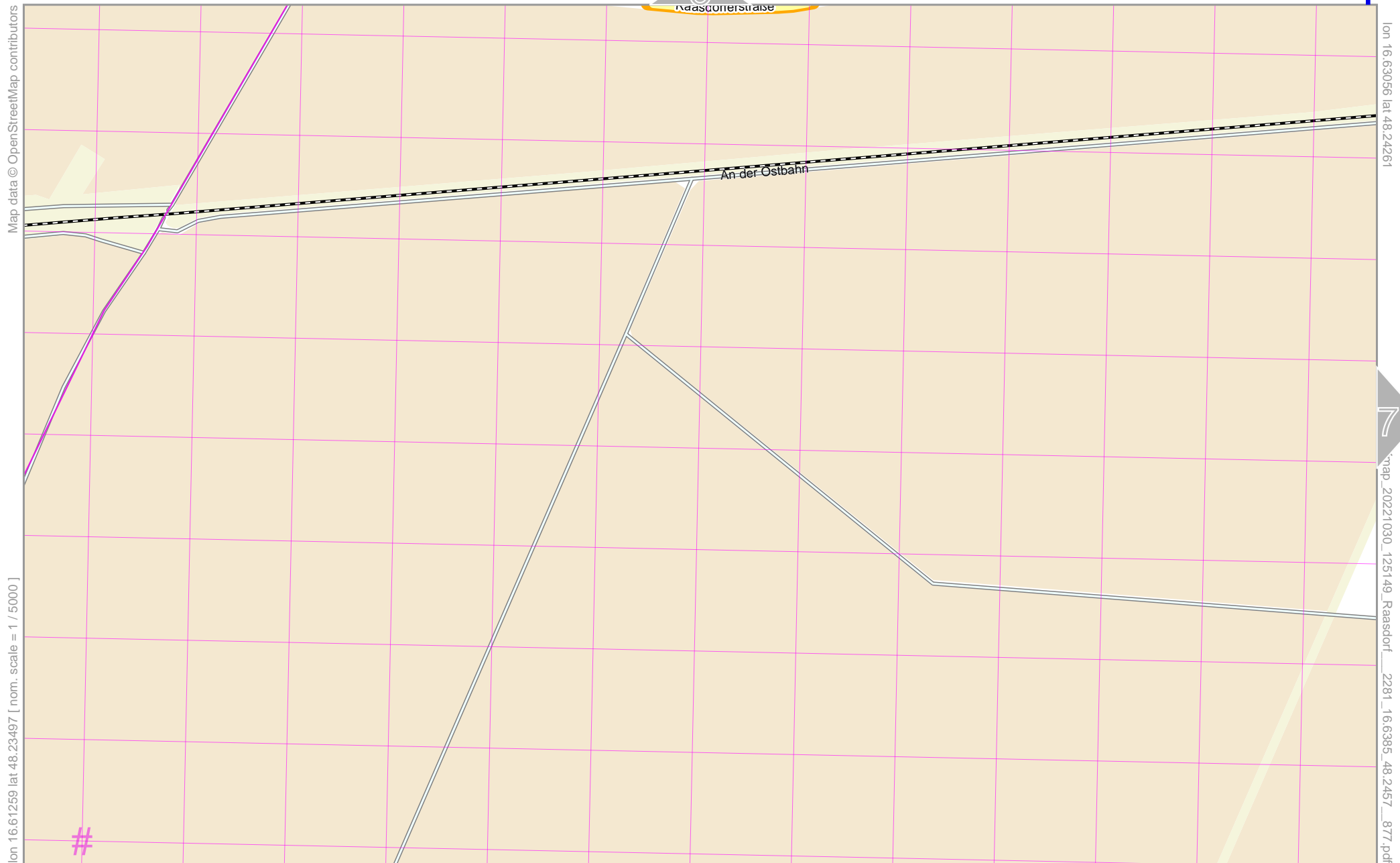
lon 16.61259 lat 48.24216 [nom. scale = 1 / 5000]

lon 16.63056 lat 48.24981

UTM: 33 U easting 619.80 km northing 5344.50 km
UTM-Grid-width = 100m
Contour interval = 20m



Raasdorf | 2281



Map data © OpenStreetMap contributors

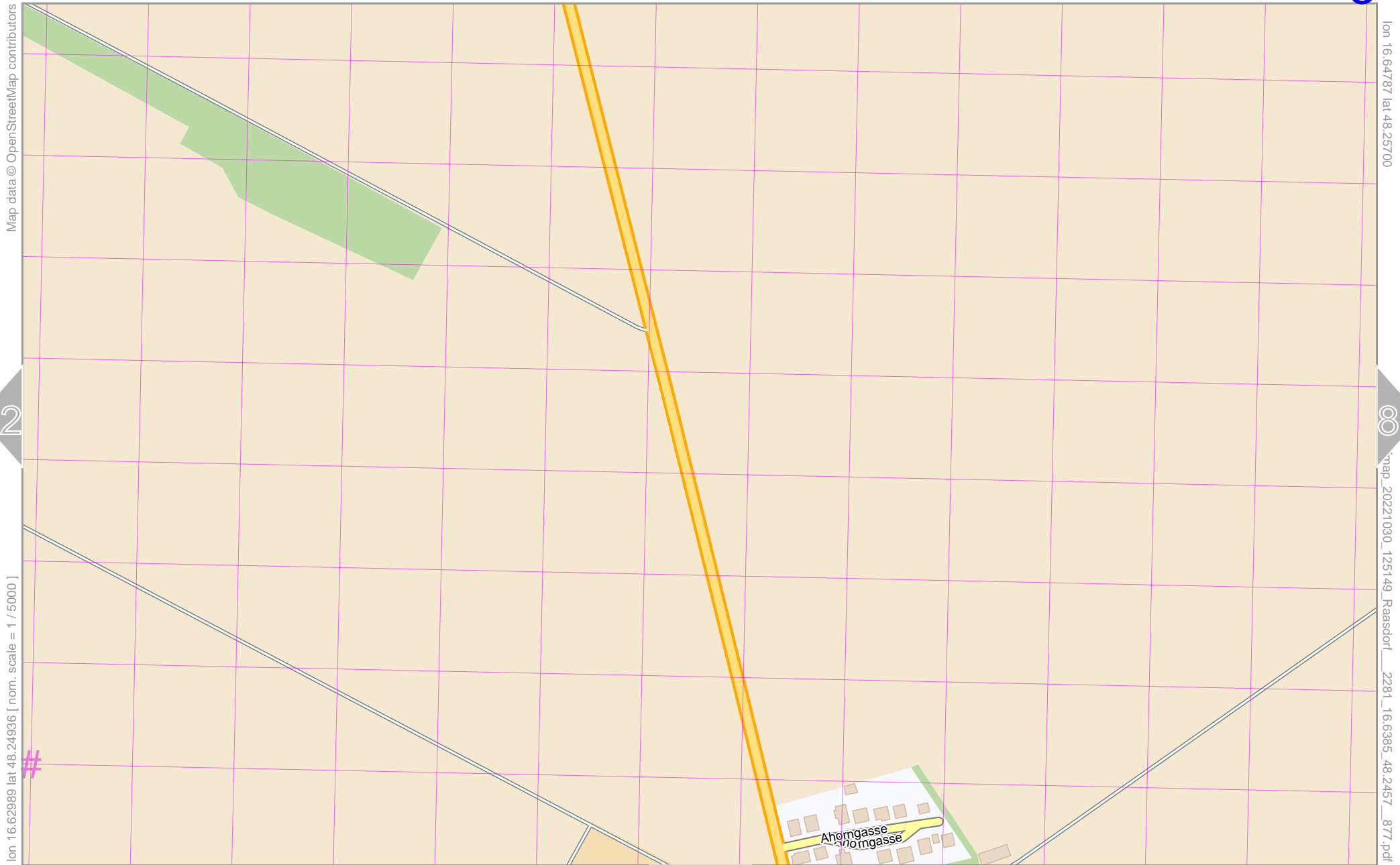
lon 16.61259 lat 48.23497 [nom. scale = 1 / 5000]

lon 16.63056 lat 48.24261
map_20221030_126149_Raasdorf_2281_16.6385_48.2457_877.pdf

UTM: 33 U easting 619.80 km northing 5343.70 km
UTM-Grid-width = 100m
Contour interval = 20m

Raasdorf | 2281

5



Map data © OpenStreetMap contributors

lon 16.64787 lat 48.25700

2

3

lon 16.62989 lat 48.24936 [nom. scale = 1 / 5000]

map_20221030_125149_Raasdorf_2281_16.6385_48.2457_877.pdf

6

UTM: 33 U easting 621.00 km northing 5345.40 km
UTM-Grid-width = 100m
Contour interval = 20m

Raasdorf | 2281

5

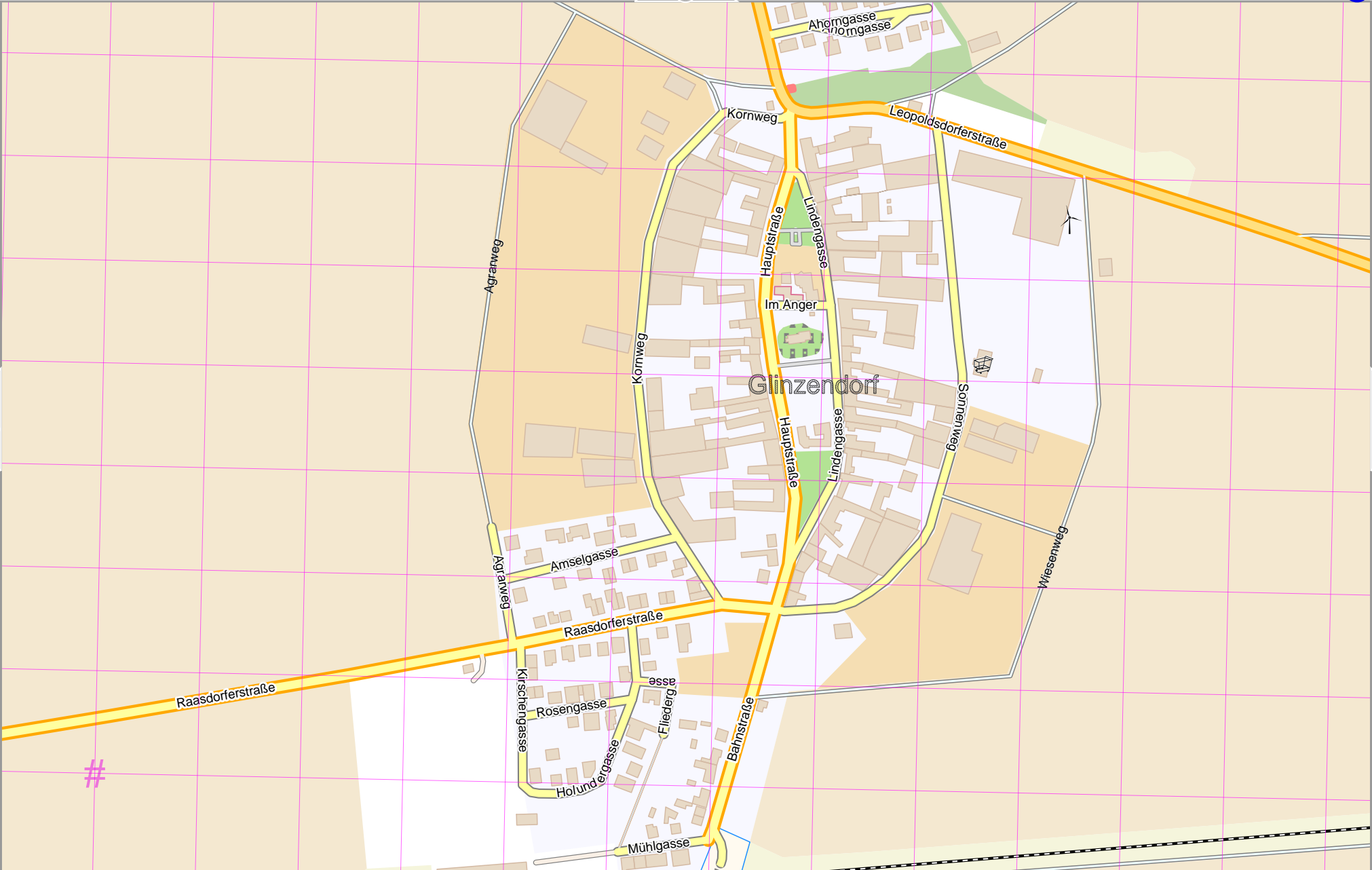
6

Map data © OpenStreetMap contributors

lon 16.64787 lat 48.24981

lon 16.62989 lat 48.24216 [nom. scale = 1 / 5000]

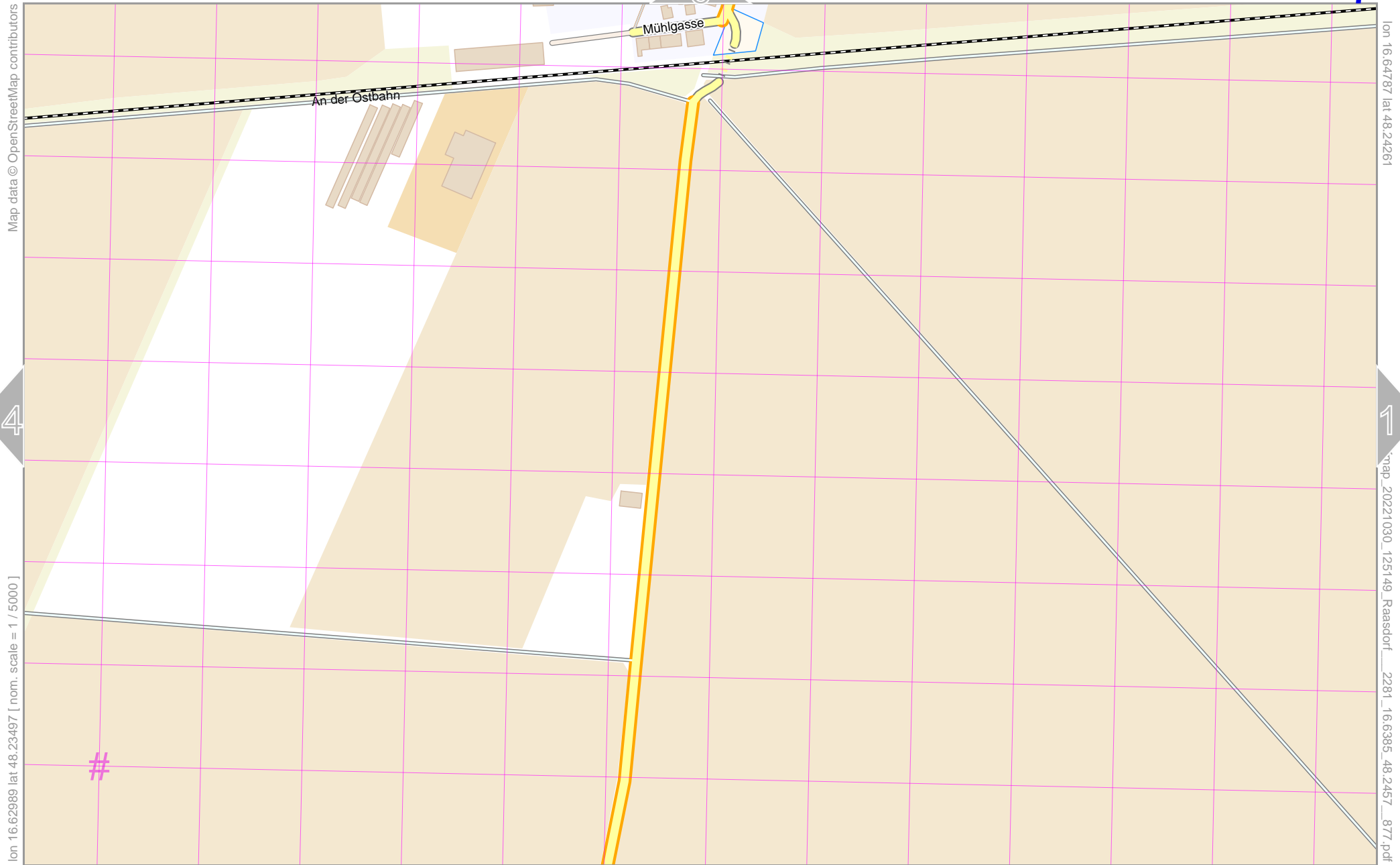
map_20221030_125149_Raasdorf_2281_16.6385_48.2457_877.pdf



UTM: 33 U easting 621.10 km northing 5344.60 km
 UTM-Grid-width = 100m
 Contour interval = 20m

7

Raasdorf | 2281



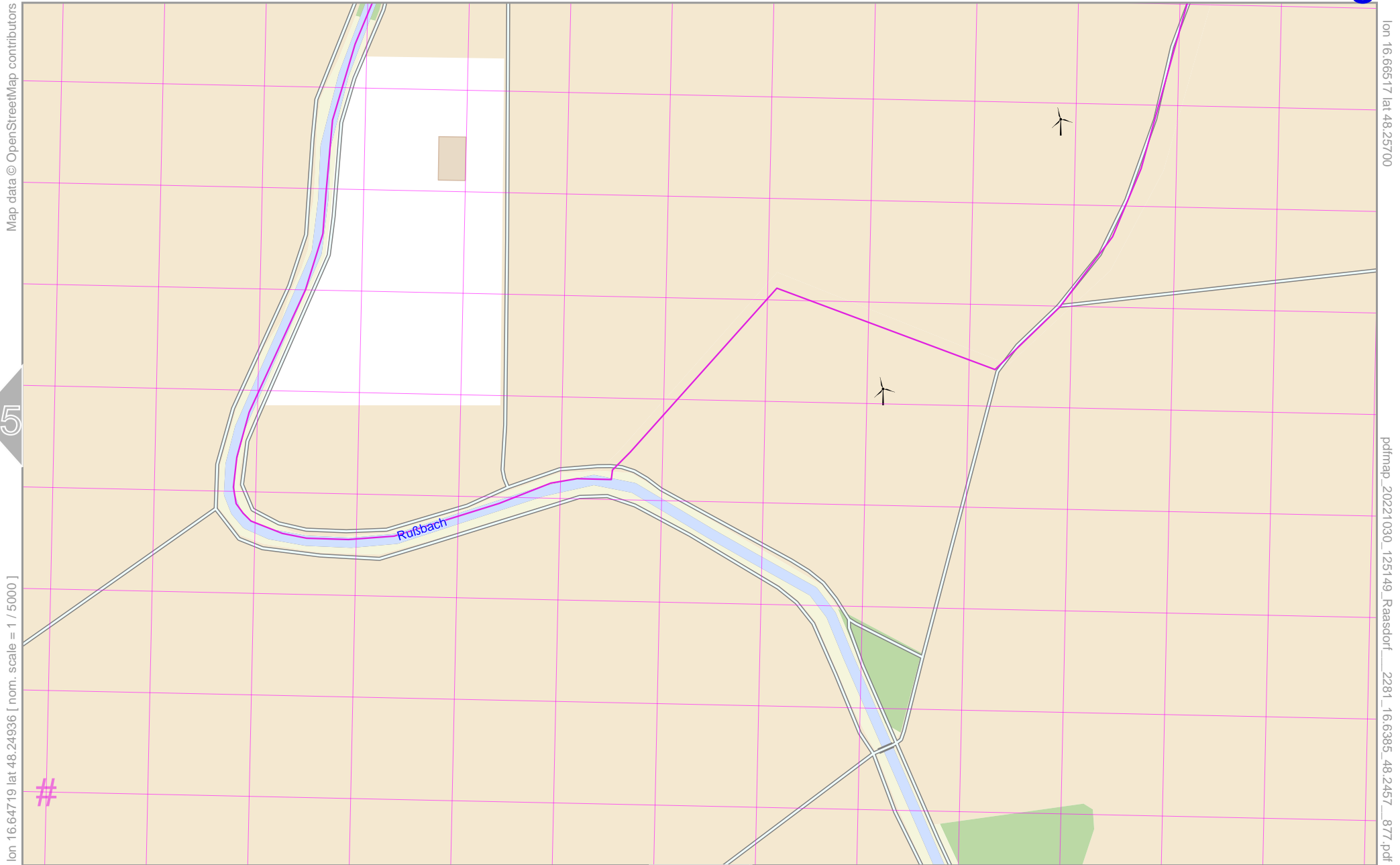
lon 16.62989 lat 48.23497 [nom. scale = 1 / 5000]

lon 16.64787 lat 48.24261
map_20221030_126149_Raasdorf_2281_16.6385_48.2457_877.pdf

UTM: 33 U easting 621.10 km northing 5343.80 km
UTM-Grid-width = 100m
Contour interval = 20m

Raasdorf | 2281

8



Map data © OpenStreetMap contributors

lon: 16.64719 lat: 48.24936 [nom. scale = 1 / 5000]

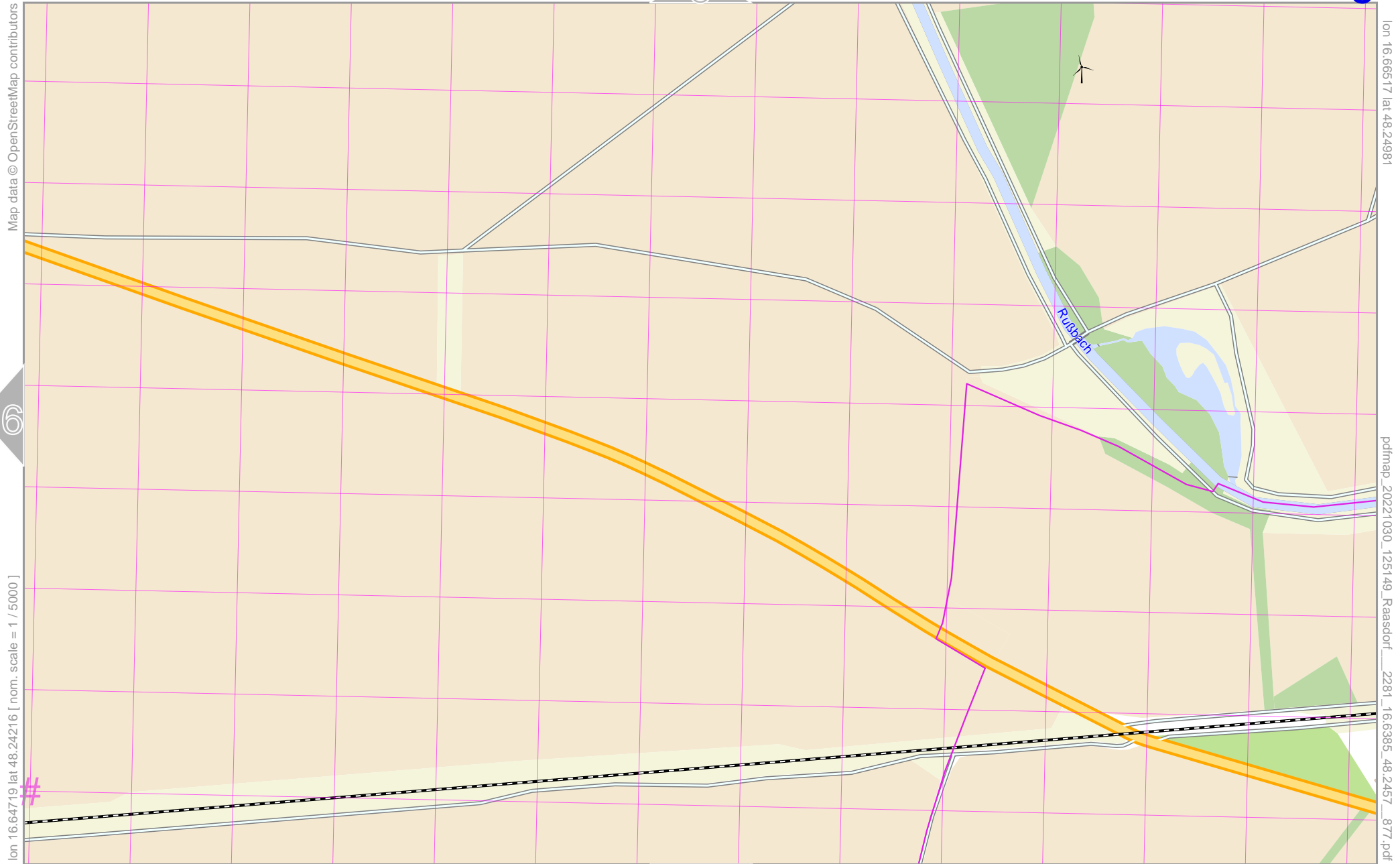
lon: 16.66517 lat: 48.25700

pdfmap_20221030_125149_Raasdorf_2281_16.6385_48.2457_877.pdf

UTM: 33 U easting 622.30 km northing 5345.40 km
 UTM-Grid-width = 100m
 Contour interval = 20m



Raasdorf | 2281



Map data © OpenStreetMap contributors

lon: 16.64719 lat: 48.24216 [nom. scale = 1 / 5000]

lon 16.66617 lat 48.24981

pdfmap_20221030_126149_Raasdorf_2281_16.6385_48.2457_877.pdf

UTM: 33 U easting 622.30 km northing 5344.60 km
 UTM-Grid-width = 100m
 Contour interval = 20m

Raasdorf | 2281

9

10

Map data © OpenStreetMap contributors

lon 16.66517 lat 48.24261

7

pdfmap_20221030_125149_Raasdorf_2281_16.6385_48.2457_877.pdf

lon 16.64719 lat 48.23497 [nom. scale = 1 / 5000]

#

UTM: 33 U easting 622.40 km northing 5343.80 km
UTM-Grid-width = 100m
Contour interval = 20m

