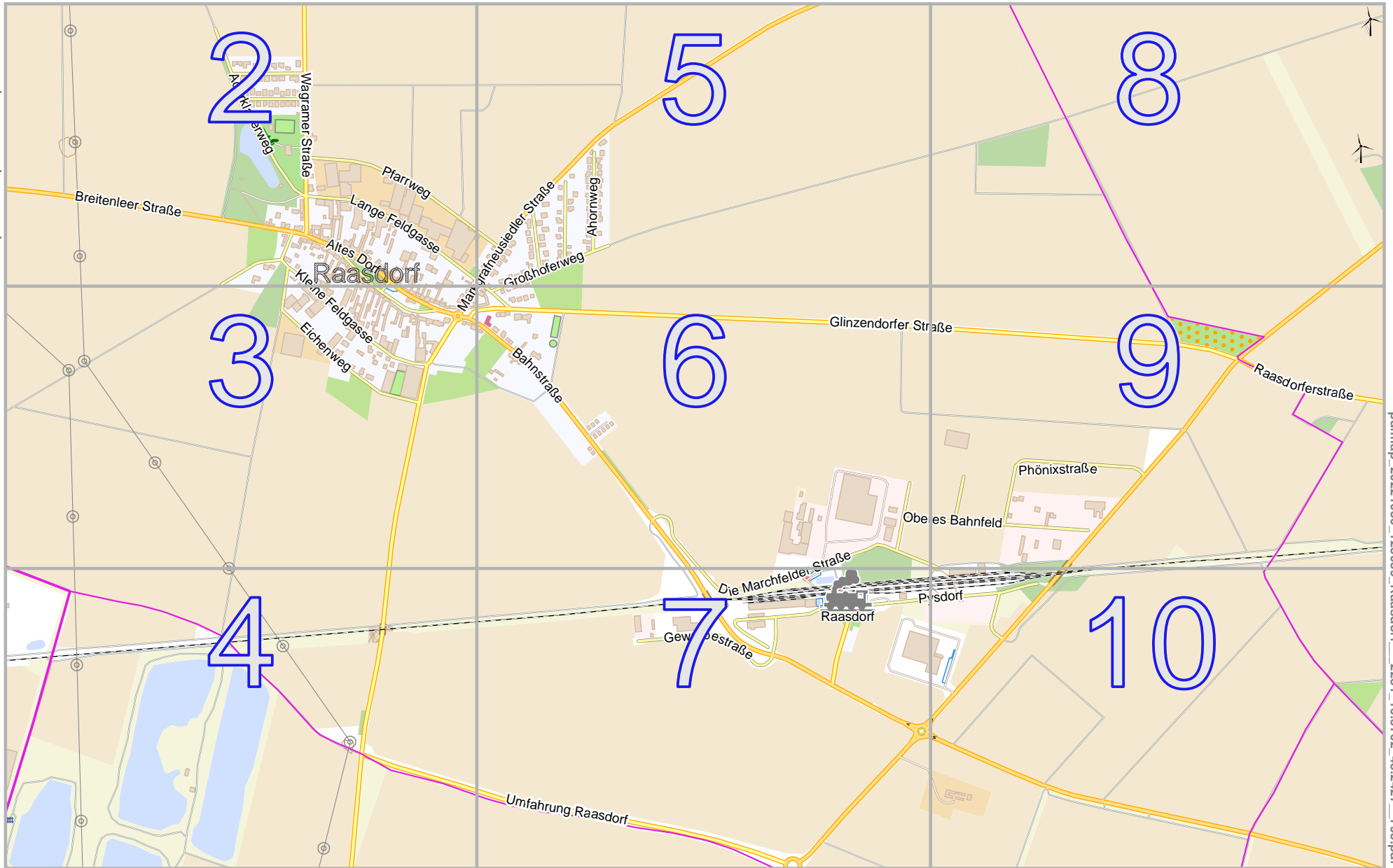


Raasdorf | 2281

lon 16.60285 lat 48.25397

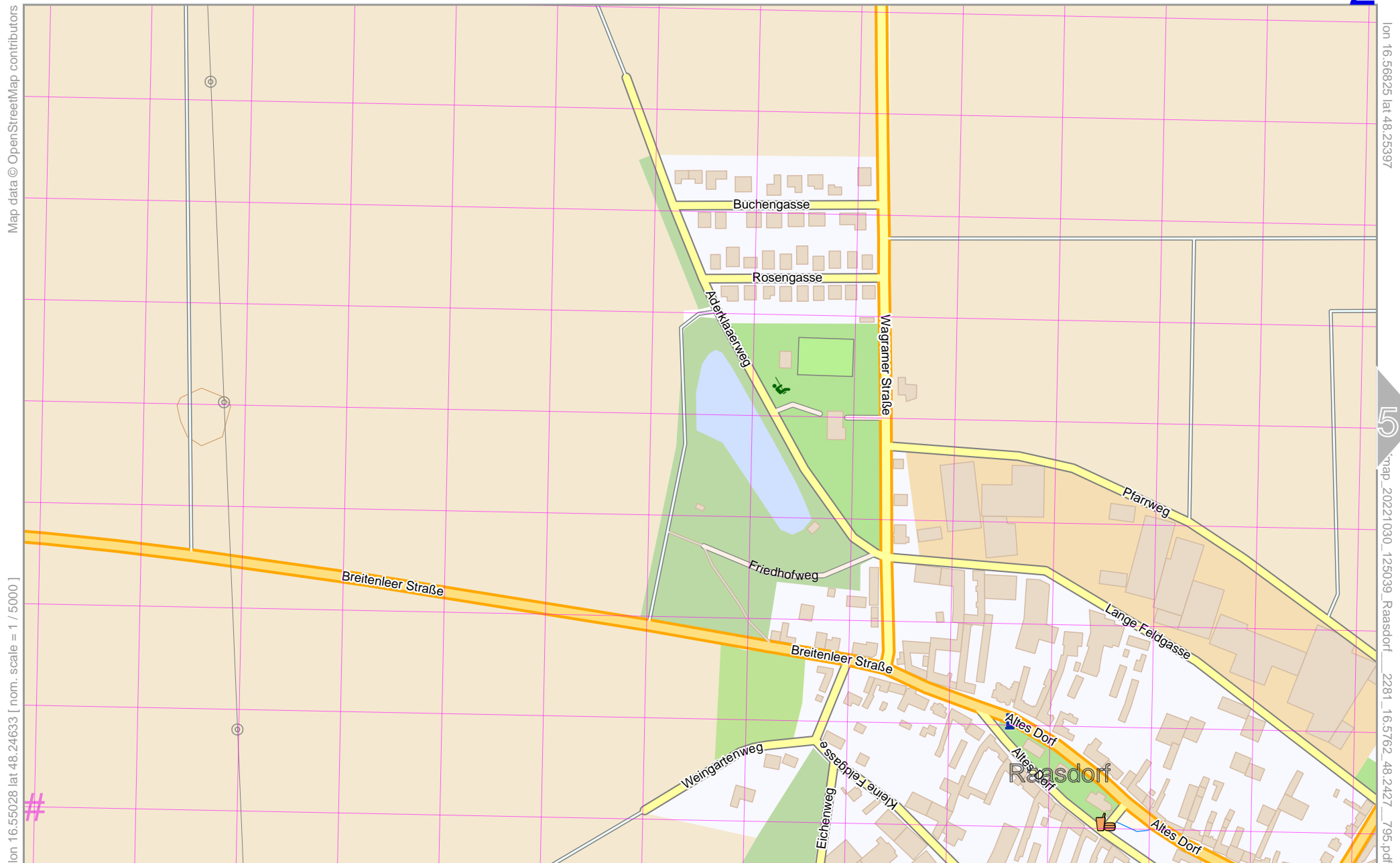
Map data © OpenStreetMap contributors



pdfmap_20221030_125039_Raasdorf_2281_16.5762_48.2427_795.pdf

lon 16.55028 lat 48.23194
[nom. scale = 1 / 15000]

Raasdorf | 2281



Map data © OpenStreetMap contributors

lon 16.56825 lat 48.25397

lon 16.55028 lat 48.24633 [nom. scale = 1 / 5000]

map 20221030_126039_Raasdorf_2281_16.5762_48.2427_795.pdf

UTM: 33 U easting 615.10 km northing 5344.90 km
 UTM-Grid-width = 100m
 Contour interval = 20m

Raasdorf | 2281



Map data © OpenStreetMap contributors

lon 16.55028 lat 48.23913 [nom. scale = 1 / 5000]

lon 16.56825 lat 48.24678

map_20221030_126039_Raasdorf_2281_16.5762_48.2427_795.pdf

UTM: 33 U easting 615.20 km northing 5344.10 km
 UTM-Grid-width = 100m
 Contour interval = 20m

Raasdorf | 2281



Map data © OpenStreetMap contributors

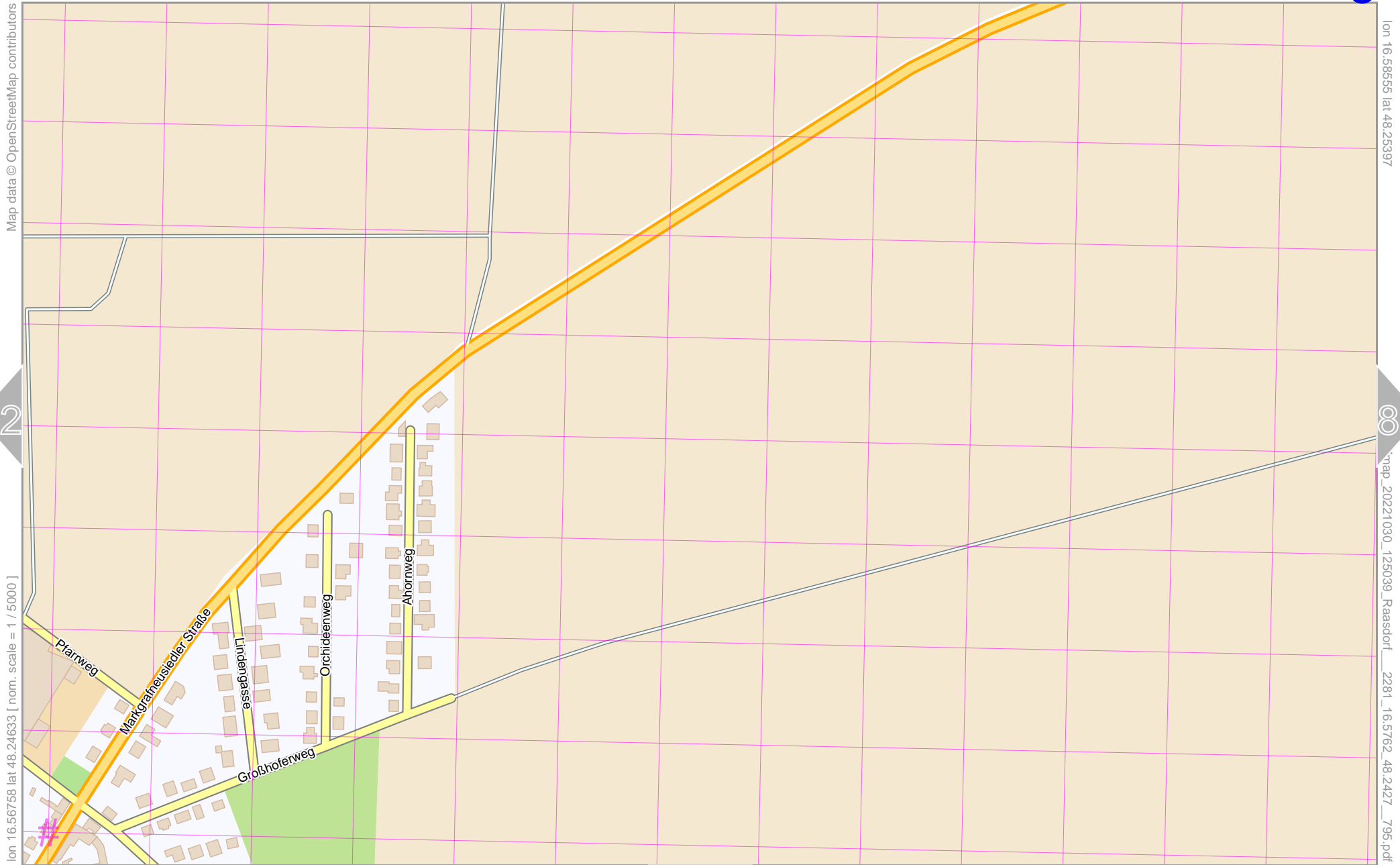
lon 16.55028 lat 48.23194 [nom. scale = 1 / 5000]

lon 16.56825 lat 48.23958
map_20221030_126039_Raasdorf_2281_16.5762_48.2427_795.pdf

UTM: 33 U easting 615.20 km northing 5343.30 km
UTM-Grid-width = 100m
Contour interval = 20m

Raasdorf | 2281

5



Map data © OpenStreetMap contributors

lon 16.56758 lat 48.24633 [nom. scale = 1 / 5000]

lon 16.56655 lat 48.25397

map_20221030_126039_Raasdorf_2281_16.5762_48.2427_795.pdf

UTM: 33 U easting 616.40 km northing 5344.90 km
 UTM-Grid-width = 100m
 Contour interval = 20m

2

6

Raasdorf | 2281

5

6

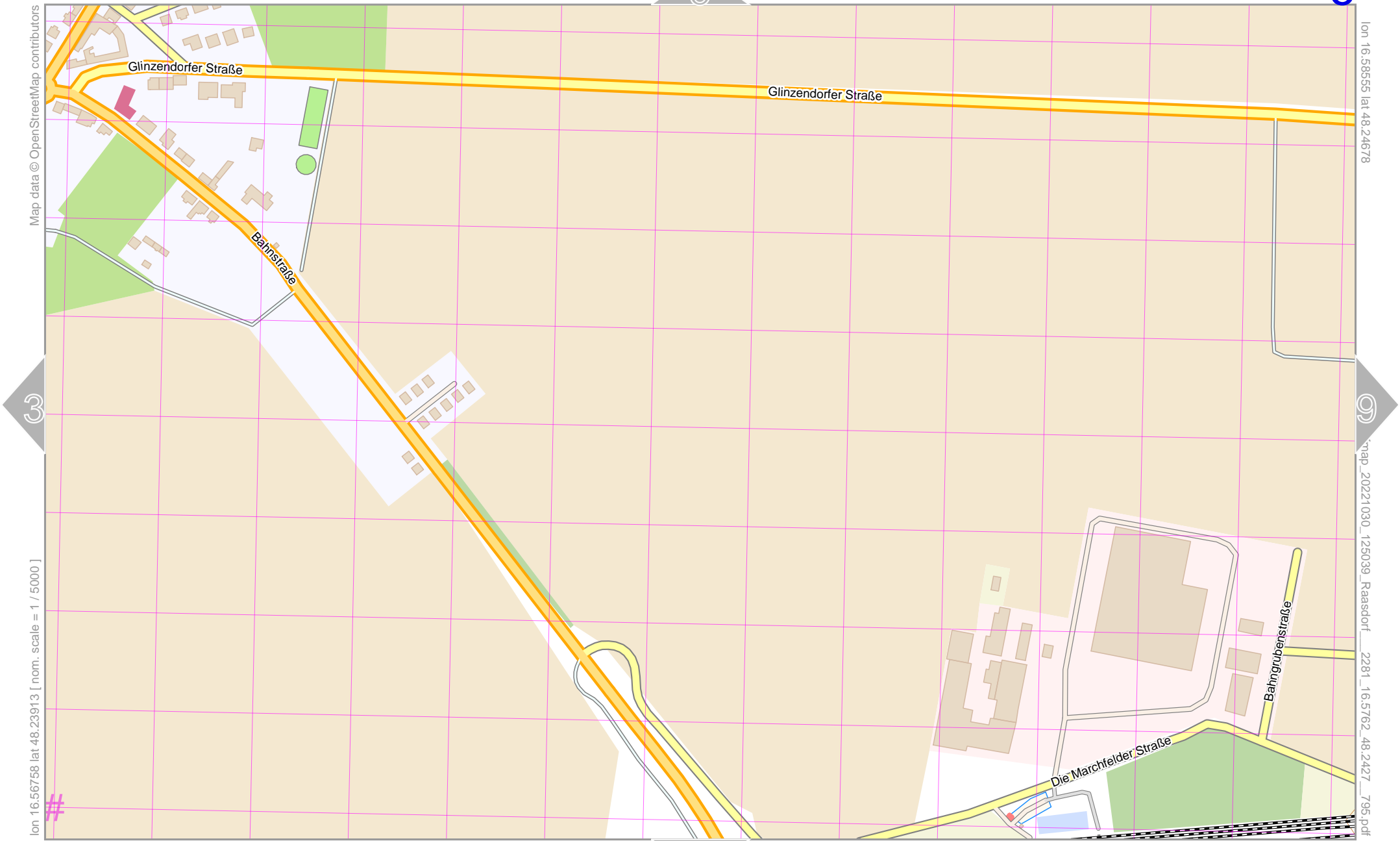
Map data © OpenStreetMap contributors

lon 16.56655 lat 48.24678

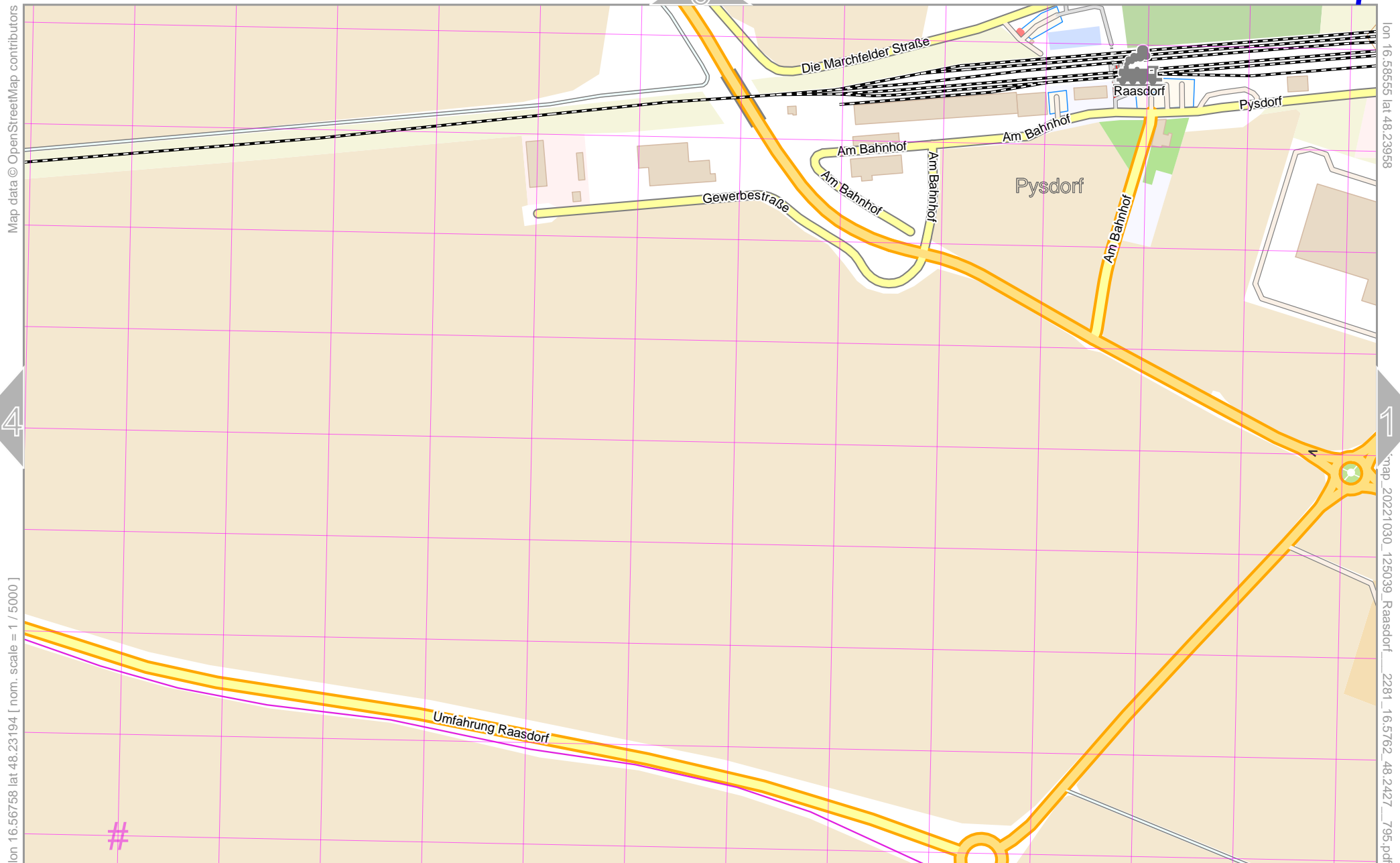
lon 16.56758 lat 48.23913 [nom. scale = 1 / 5000]

map_20221030_126039_Raasdorf_2281_16.5762_48.2427_795.pdf

UTM: 33 U easting 616.40 km northing 5344.10 km
UTM-Grid-width = 100m
Contour interval = 20m



Raasdorf | 2281



Map data © OpenStreetMap contributors

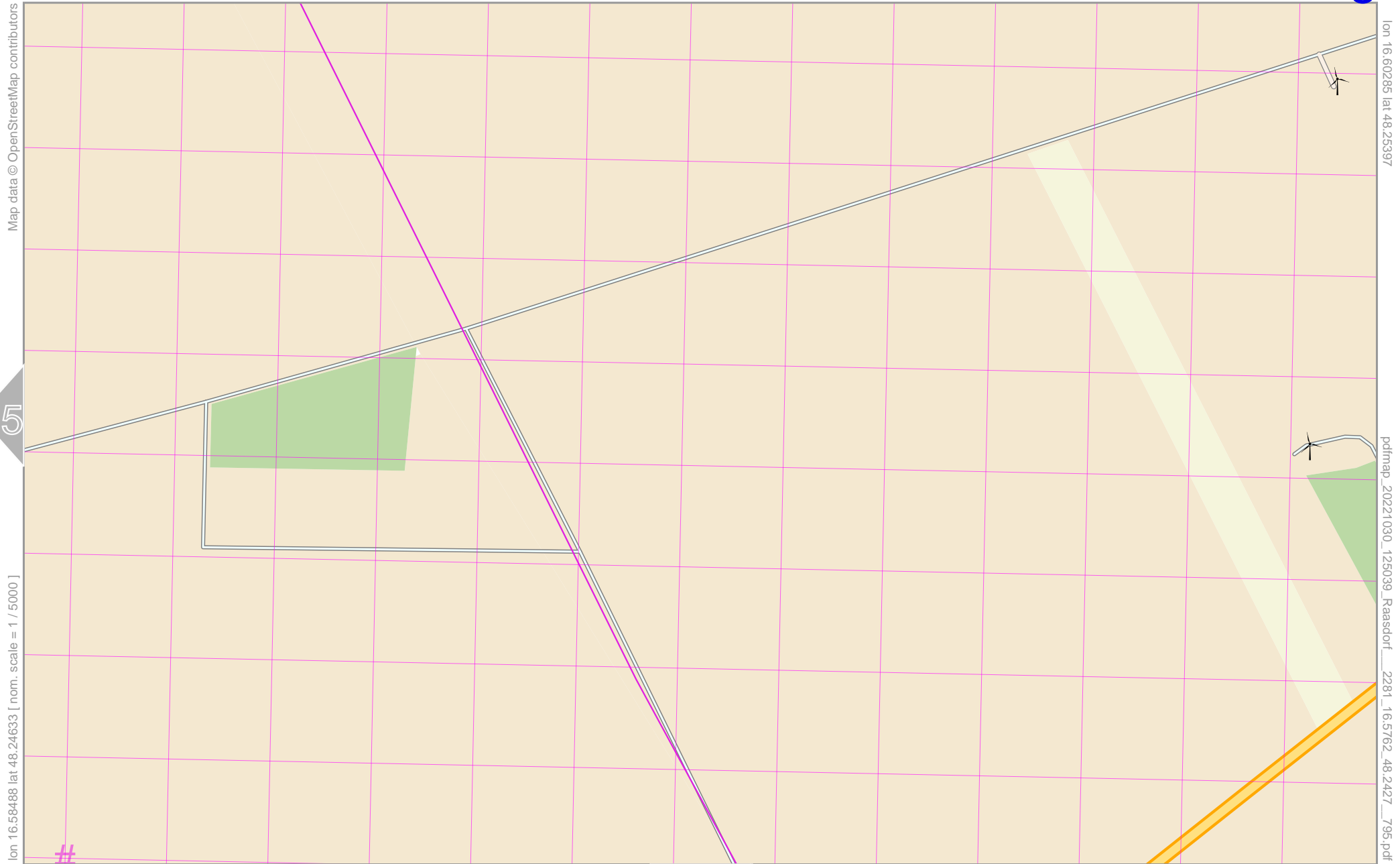
lon 16.56758 lat 48.23194 [nom. scale = 1 / 5000]

lon 16.56955 lat 48.23958
map_20221030_126039_Raasdorf_2281_16.5762_48.2427_795.pdf

UTM: 33 U easting 616.50 km northing 5343.30 km
UTM-Grid-width = 100m
Contour interval = 20m

Raasdorf | 2281

8



Map data © OpenStreetMap contributors

lon 16.58488 lat 48.24633 [nom. scale = 1 / 5000]

lon 16.60285 lat 48.25397

pdfmap_20221030_126039_Raasdorf_2281_16.5762_48.2427_795.pdf

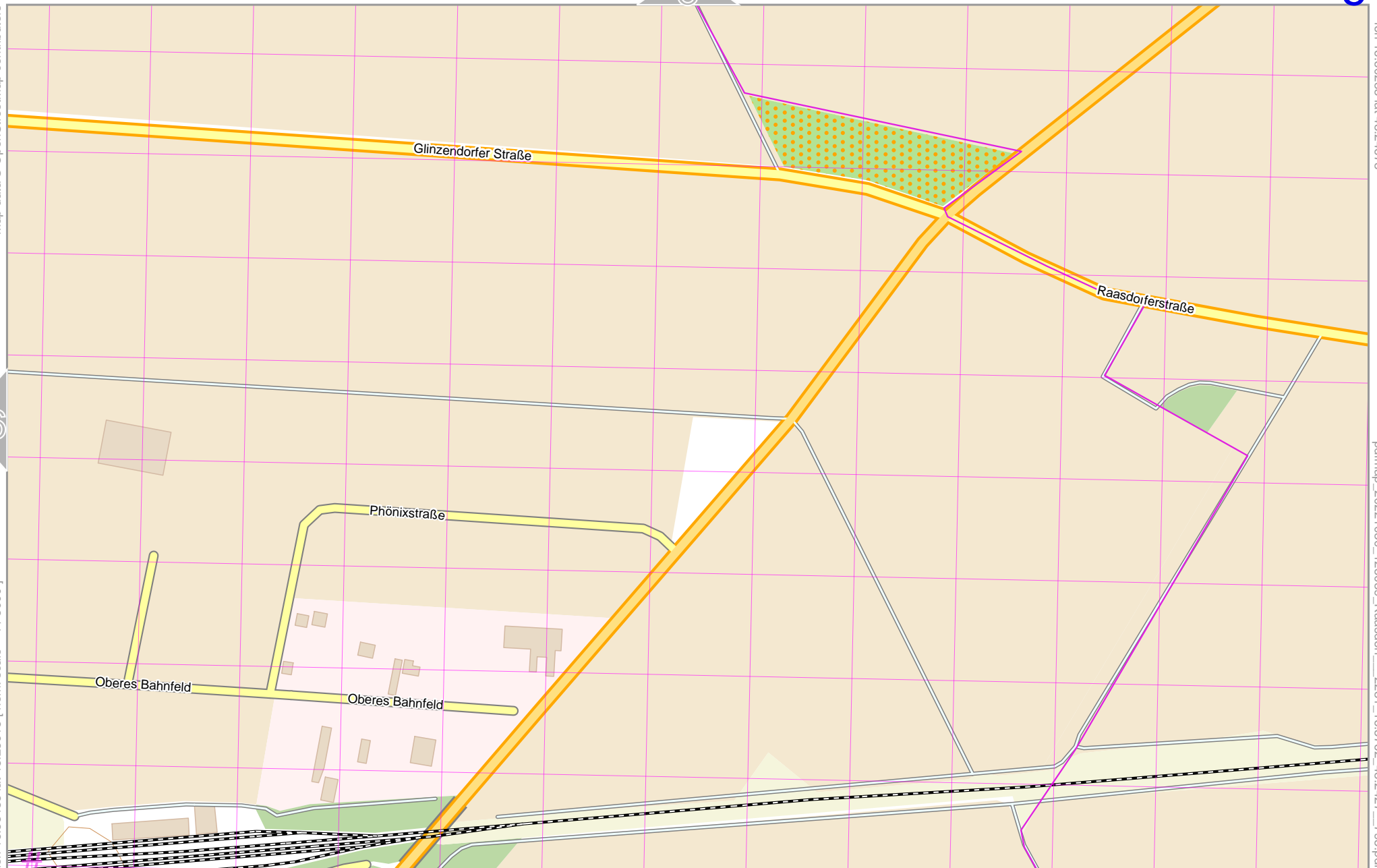
 # UTM: 33 U easting 617.70 km northing 5344.90 km
 UTM-Grid-width = 100m
 Contour interval = 20m



Raasdorf | 2281

Map data © OpenStreetMap contributors

lon 16.58488 lat 48.23913 [nom. scale = 1 / 5000]



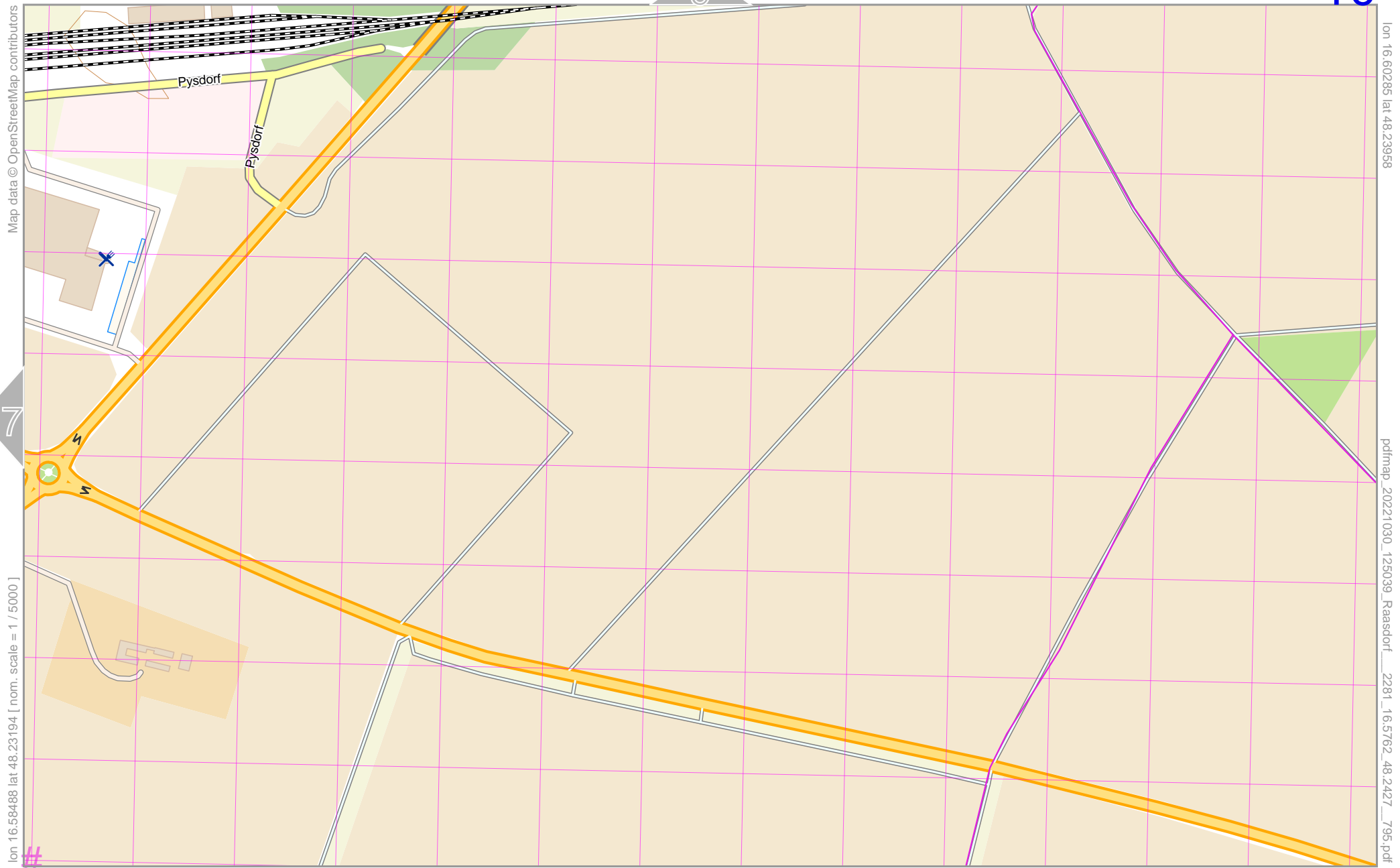
UTM: 33 U easting 617.70 km northing 5344.10 km
 UTM-Grid-width = 100m
 Contour interval = 20m

lon 16.60285 lat 48.24678
 pdfmap_20221030_126039_Raasdorf_2281_16.5762_48.2427_795.pdf

Raasdorf | 2281

10

9



Map data © OpenStreetMap contributors

lon 16.58488 lat 48.23194 [nom. scale = 1 / 5000]

lon 16.60285 lat 48.23958

pdfmap_20221030_125039_Raasdorf_2281_16.5762_48.2427_795.pdf

UTM: 33 U easting 617.70 km northing 5343.30 km
 UTM-Grid-width = 100m
 Contour interval = 20m