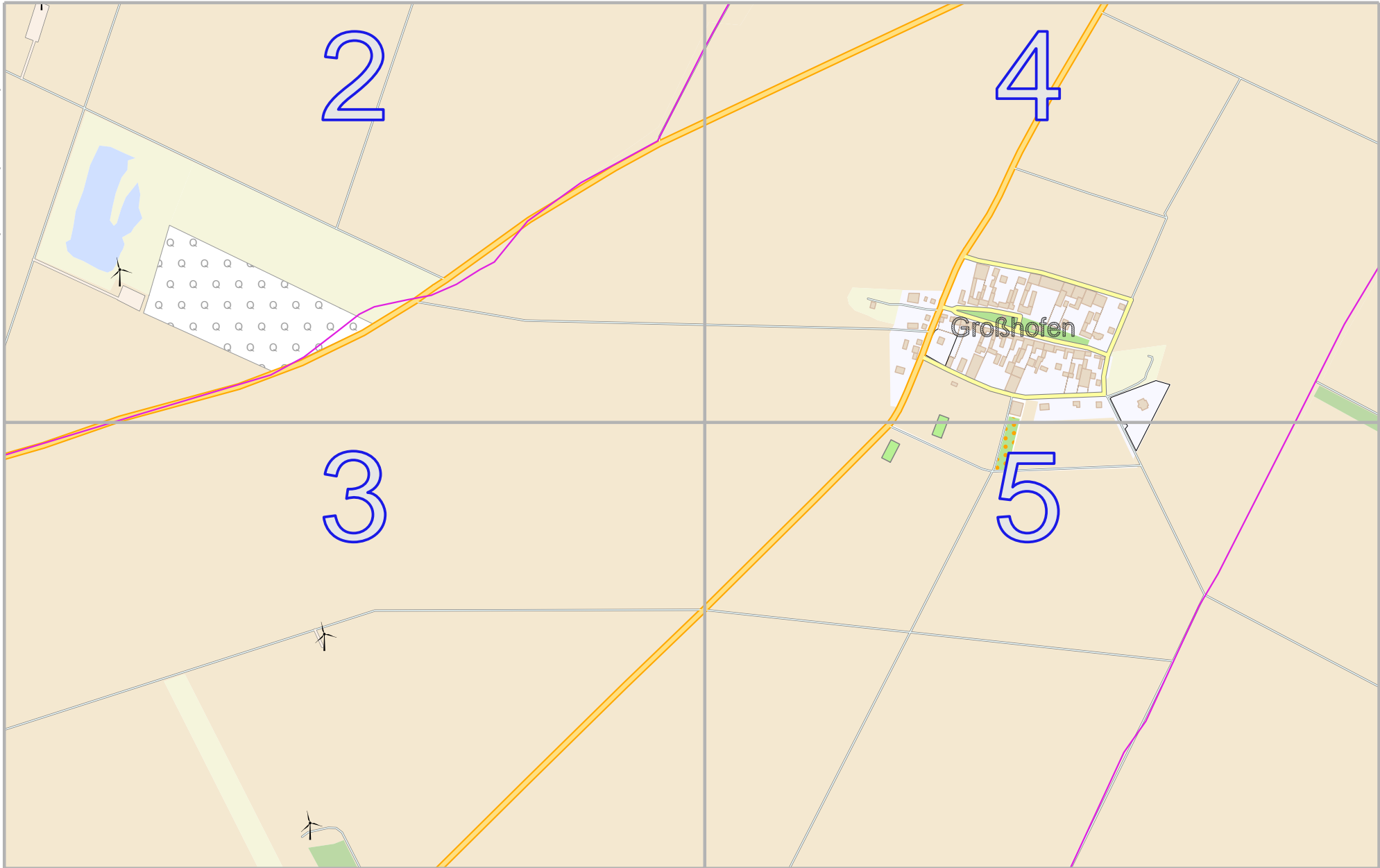


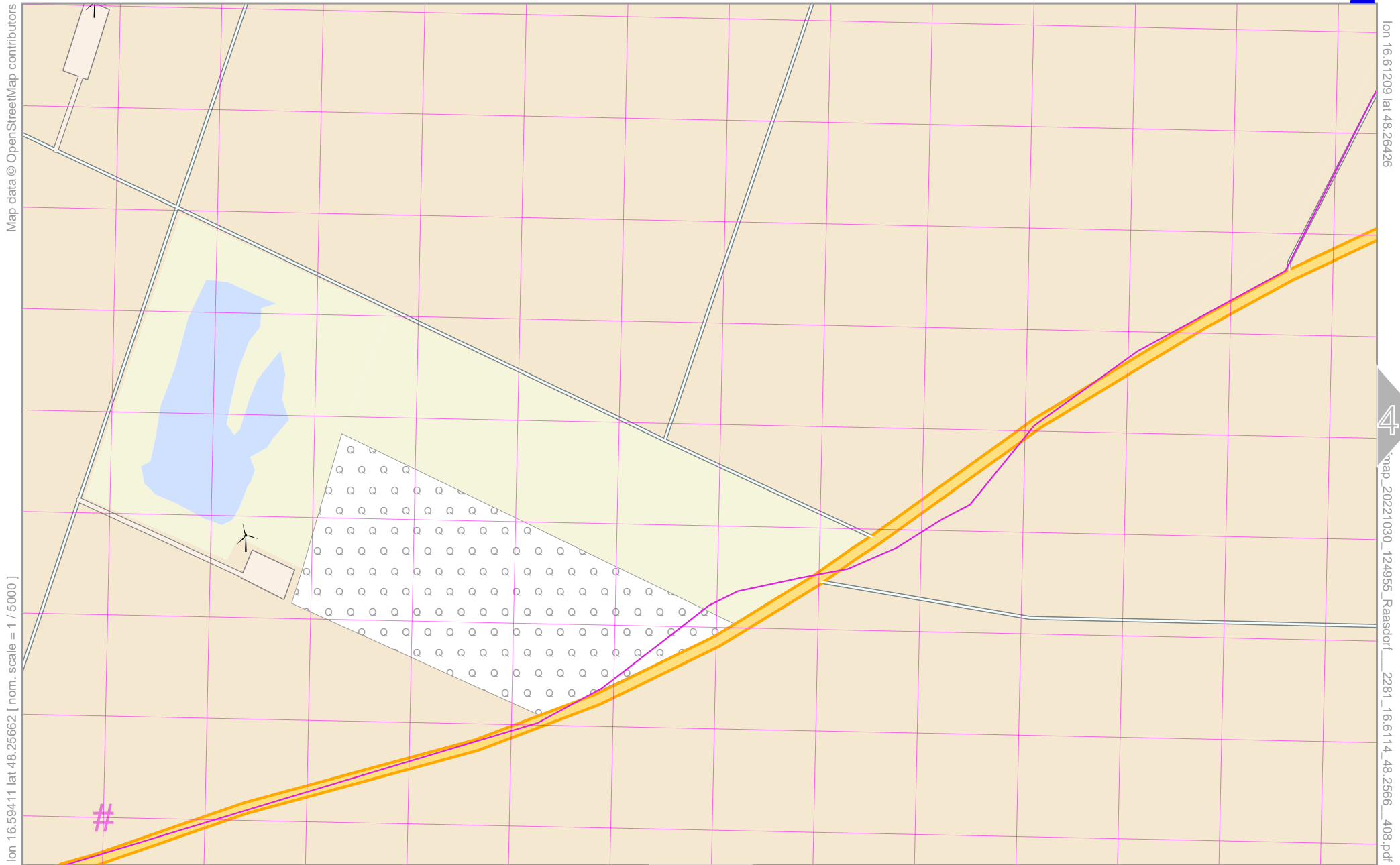
Map data © OpenStreetMap contributors



pdfmap\_20221030\_124955\_Raasdorf\_2281\_16.6114\_48.2566\_408.pdf

# Raasdorf | 2281

2



Map data © OpenStreetMap contributors

lon 16.59411 lat 48.25662 [ nom. scale = 1 / 5000 ]

lon 16.61209 lat 48.26426  
map\_20221030\_124955\_Raasdorf\_2281\_16.6114\_48.2566\_408.pdf

4

#

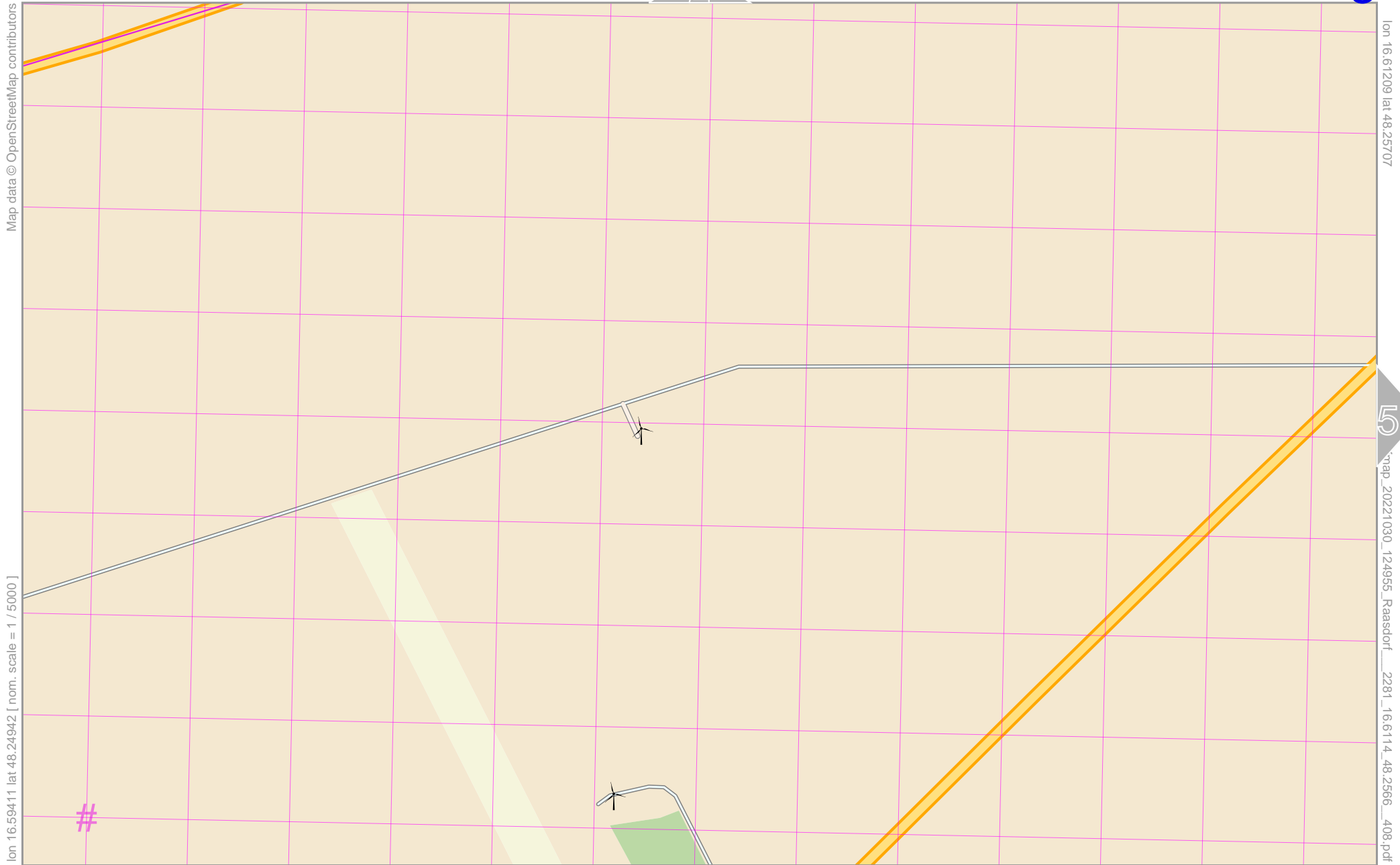
3

# UTM: 33 U easting 618.40 km northing 5346.10 km  
UTM-Grid-width = 100m  
Contour interval = 20m

# Raasdorf | 2281

2

3



Map data © OpenStreetMap contributors

lon 16.594111 lat 48.24942 [ nom. scale = 1 / 5000 ]

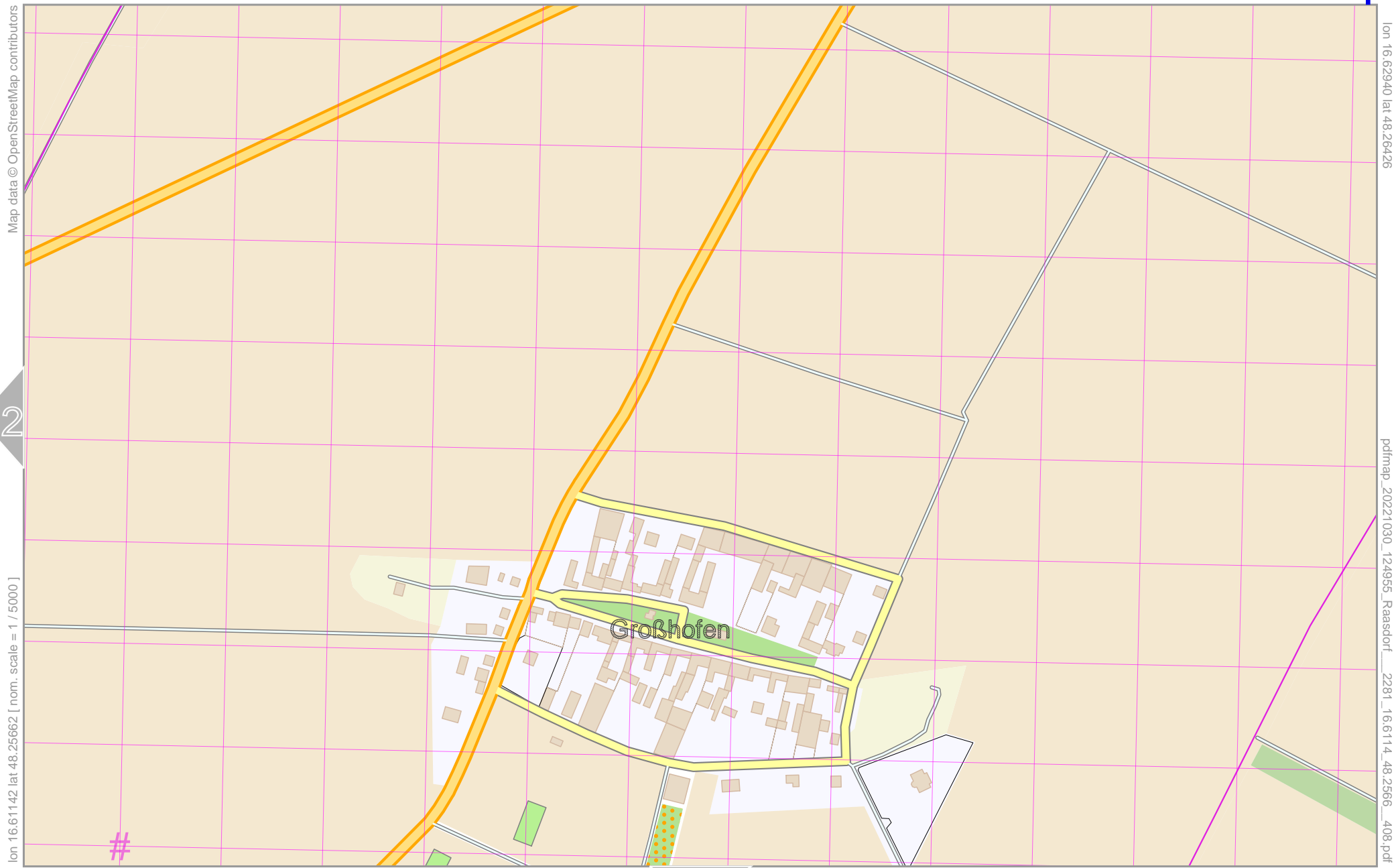
lon 16.61209 lat 48.25707

lon 16.6114 lat 48.2566 408.pdf

# UTM: 33 U easting 618.40 km northing 5345.30 km  
 UTM-Grid-width = 100m  
 Contour interval = 20m

# Raasdorf | 2281

4



Map data © OpenStreetMap contributors

lon 16.62940 lat 48.26426

2

lon 16.61142 lat 48.25662 [ nom. scale = 1 / 5000 ]

pdfmap\_20221030\_124955\_Raasdorf\_2281\_16.6114\_48.2566\_408.pdf

#

Großhofen

5

# UTM: 33 U easting 619.70 km northing 5346.10 km  
 UTM-Grid-width = 100m  
 Contour interval = 20m

# Raasdorf | 2281

5



Map data © OpenStreetMap contributors

lon 16.62940 lat 48.25707

pdfmap\_20221030\_124955\_Raasdorf\_2281\_16.6114\_48.2566\_408.pdf

lon 16.61142 lat 48.24942 [ nom. scale = 1 / 5000 ]

#

4

5

# UTM: 33 U easting 619.70 km northing 5345.30 km  
 UTM-Grid-width = 100m  
 Contour interval = 20m