

Map data © OpenStreetMap contributors

pdfmap\_20221030\_124534\_Großhofen\_2282\_16.6114\_48.2566\_108.pdf

## Map data © OpenStreetMap contributors



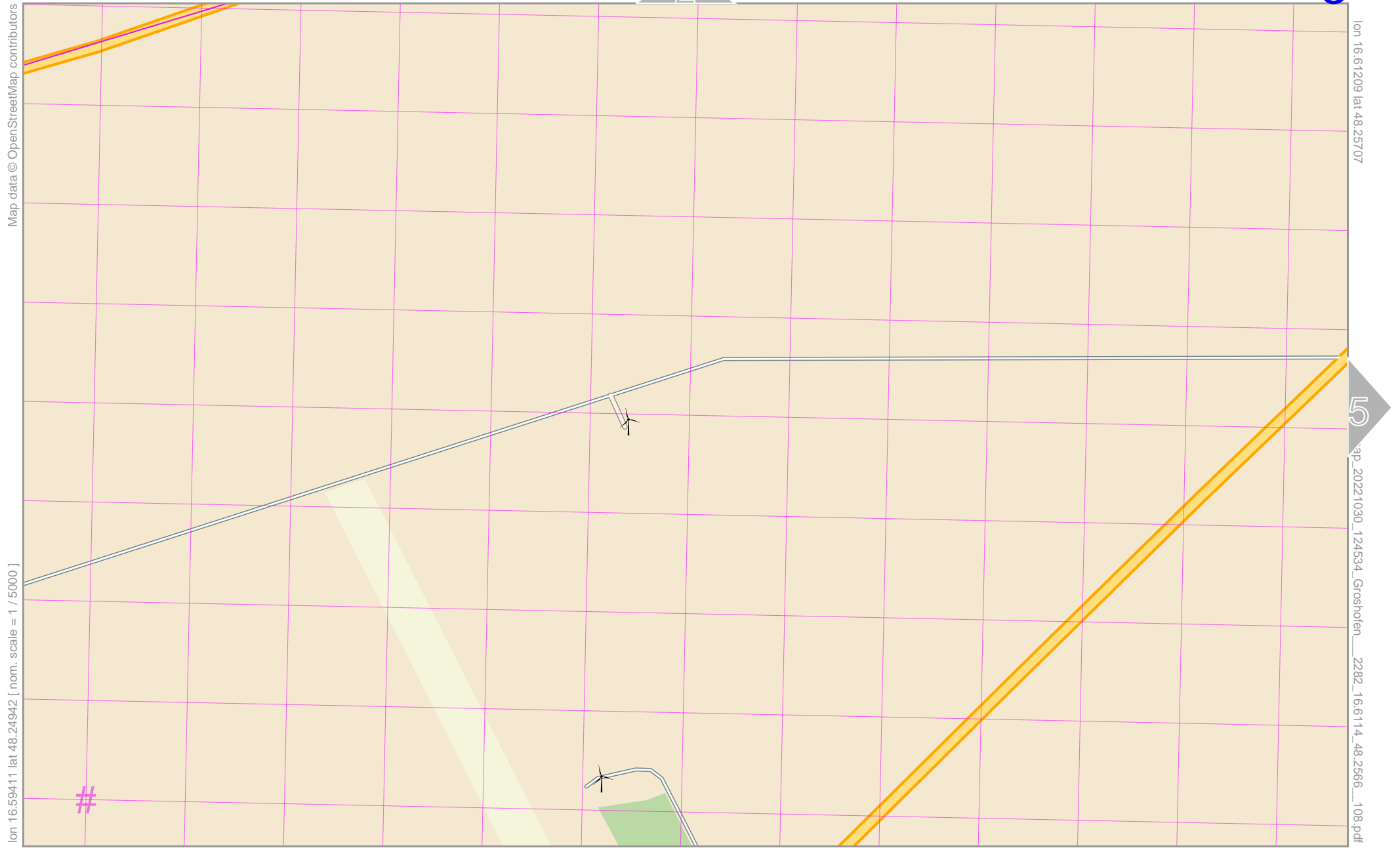
4

ap\_20221030\_124534\_Groshofen\_2282\_16.6114\_48.2566\_108.pdf

lon 16.59411 lat 48.25662 [ nom. scale = 1 / 5000 ]

3

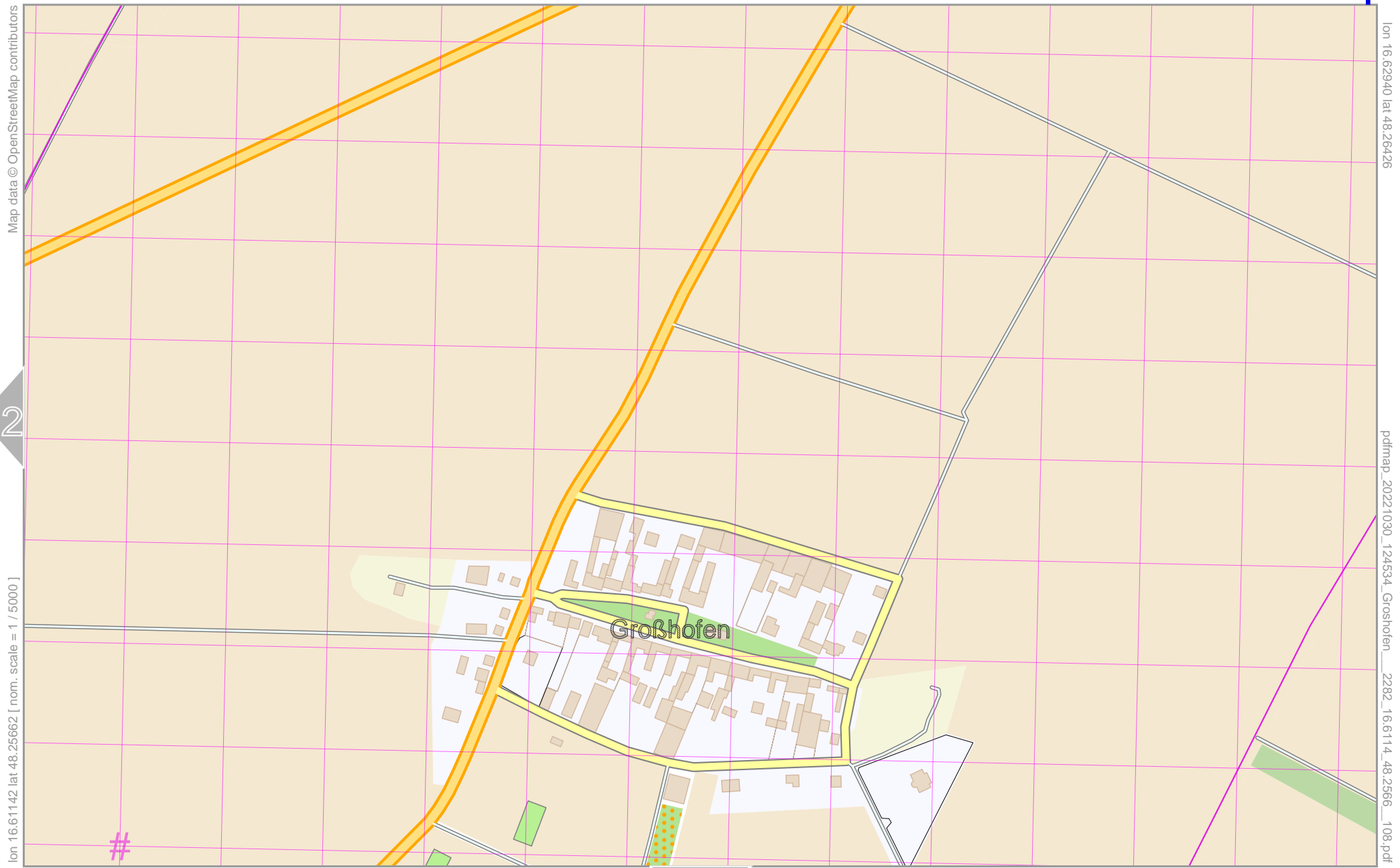
# Großhofen | 2282



# UTM: 33 U easting 618.40 km northing 5345.30 km  
UTM-Grid-width = 100m  
Contour interval = 20m

# Großhofen | 2282

4



Map data © OpenStreetMap contributors

2

lon 16.61142 lat 48.25662 [ nom. scale = 1 / 5000 ]

lon 16.62940 lat 48.26426

pdfmap\_20221030\_124534\_Großhofen\_2282\_16.6114\_48.2566\_108.pdf

#

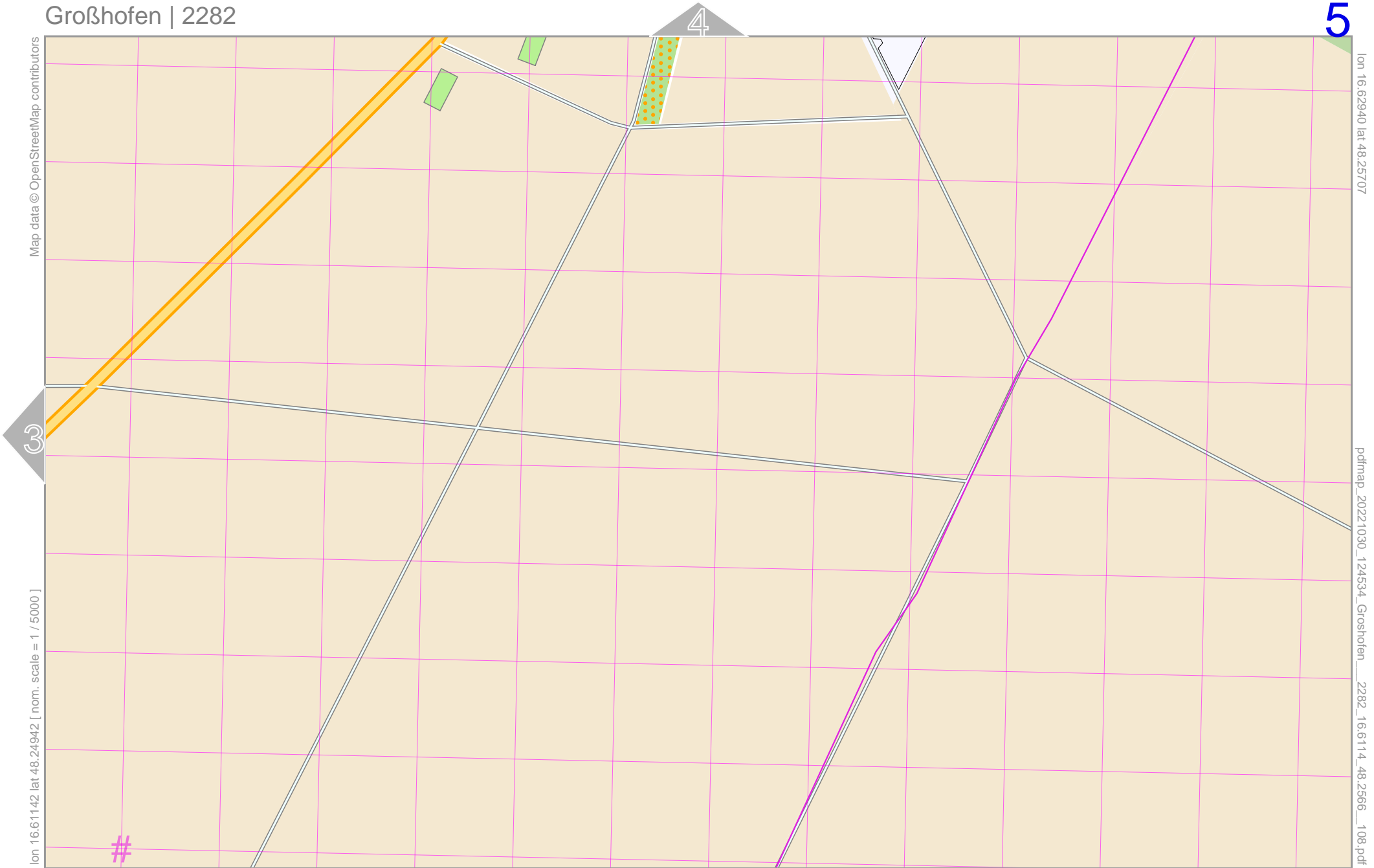
5

# UTM: 33 U easting 619.70 km northing 5346.10 km  
UTM-Grid-width = 100m  
Contour interval = 20m

# Großhofen | 2282

lon 16.61142 lat 48.24942 [ nom. scale = 1 / 5000 ]

Map data © OpenStreetMap contributors



lon 16.62940 lat 48.25707 pdfmap\_20221030\_124534\_Großhofen\_2282\_16.6114\_48.2566\_108.pdf

# UTM: 33 U easting 619.70 km northing 5345.30 km  
UTM-Grid-width = 100m  
Contour interval = 20m