

# Markgrafneusiedl | 2282

lon 16.64966 lat 48.27540

Map data © OpenStreetMap contributors

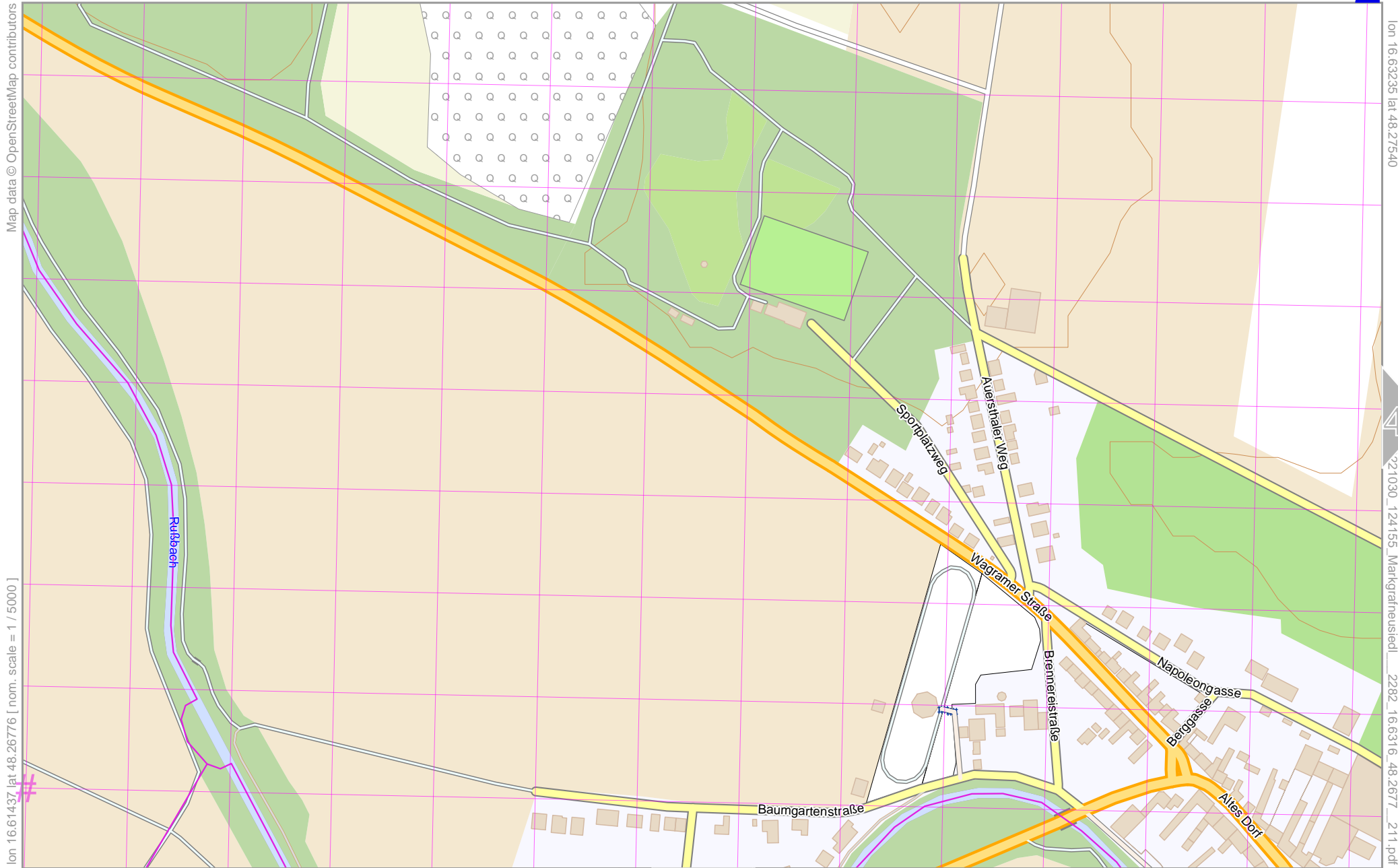


pdfmap\_20221030\_124155\_Markgrafneusiedl\_2282\_16.6316\_48.2677\_211.pdf

lon 16.61437 lat 48.26057  
[ nom. scale = 1 / 10000 ]

# Markgrafneusiedl | 2282

2



Map data © OpenStreetMap contributors

lon 16.63235 lat 48.27540

4

221030\_124155\_Markgrafneusiedl\_2282\_16.6316\_48.2677\_211.pdf

lon 16.61437 lat 48.26776 [ nom. scale = 1 / 5000 ]

# UTM: 33 U easting 619.80 km northing 5347.40 km  
 UTM-Grid-width = 100m  
 Contour interval = 20m

3

# Markgrafneusiedl | 2282

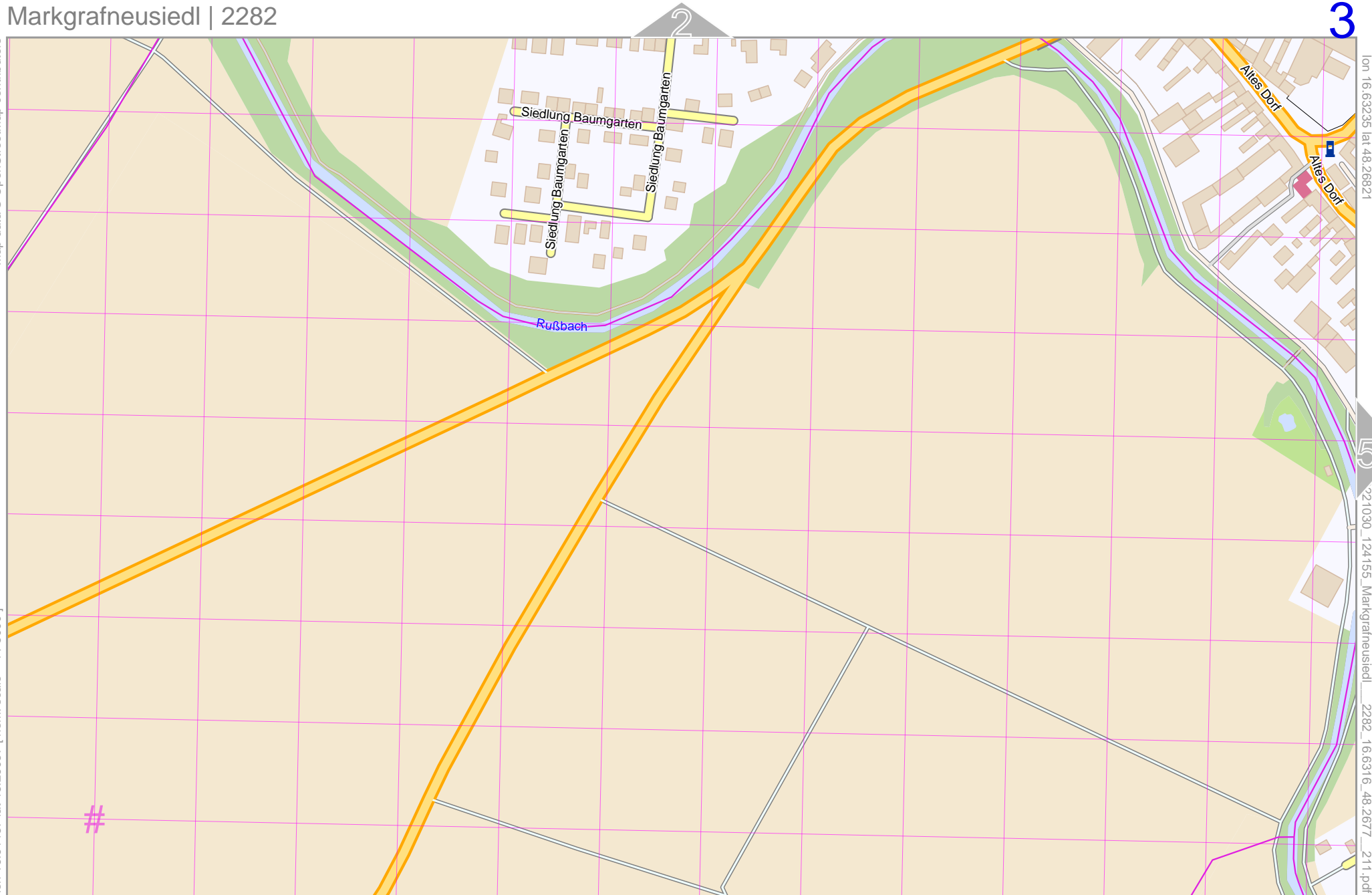
Map data © OpenStreetMap contributors

lon 16.61437 lat 48.26057 [ nom. scale = 1 / 5000 ]

lon 16.63235 lat 48.26821

221030\_124155\_Markgrafneusiedl\_2282\_16.6316\_48.2677\_211.pdf

# UTM: 33 U easting 619.90 km northing 5346.60 km  
UTM-Grid-width = 100m  
Contour interval = 20m



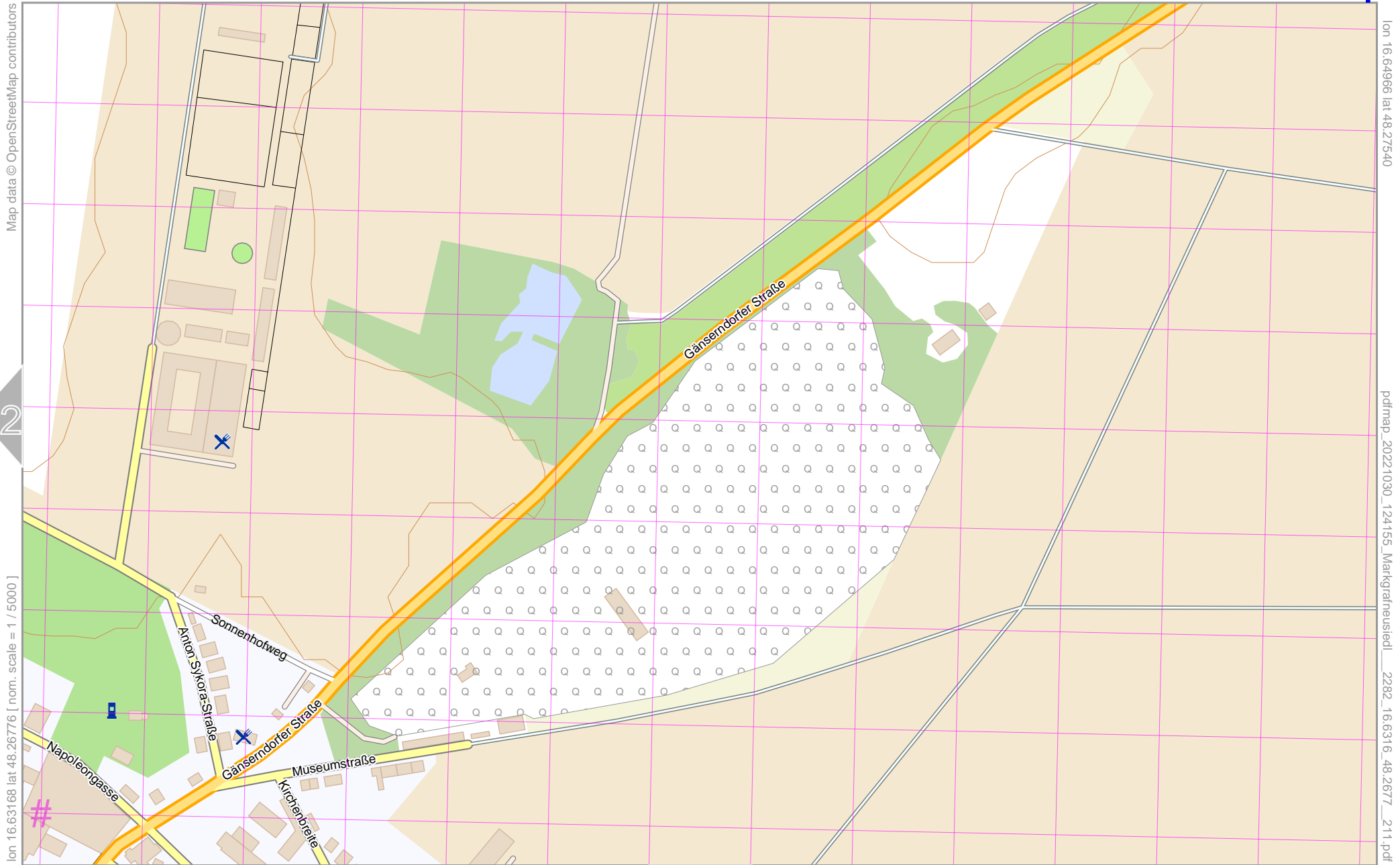
2

3

5

# Markgrafneusiedl | 2282

4

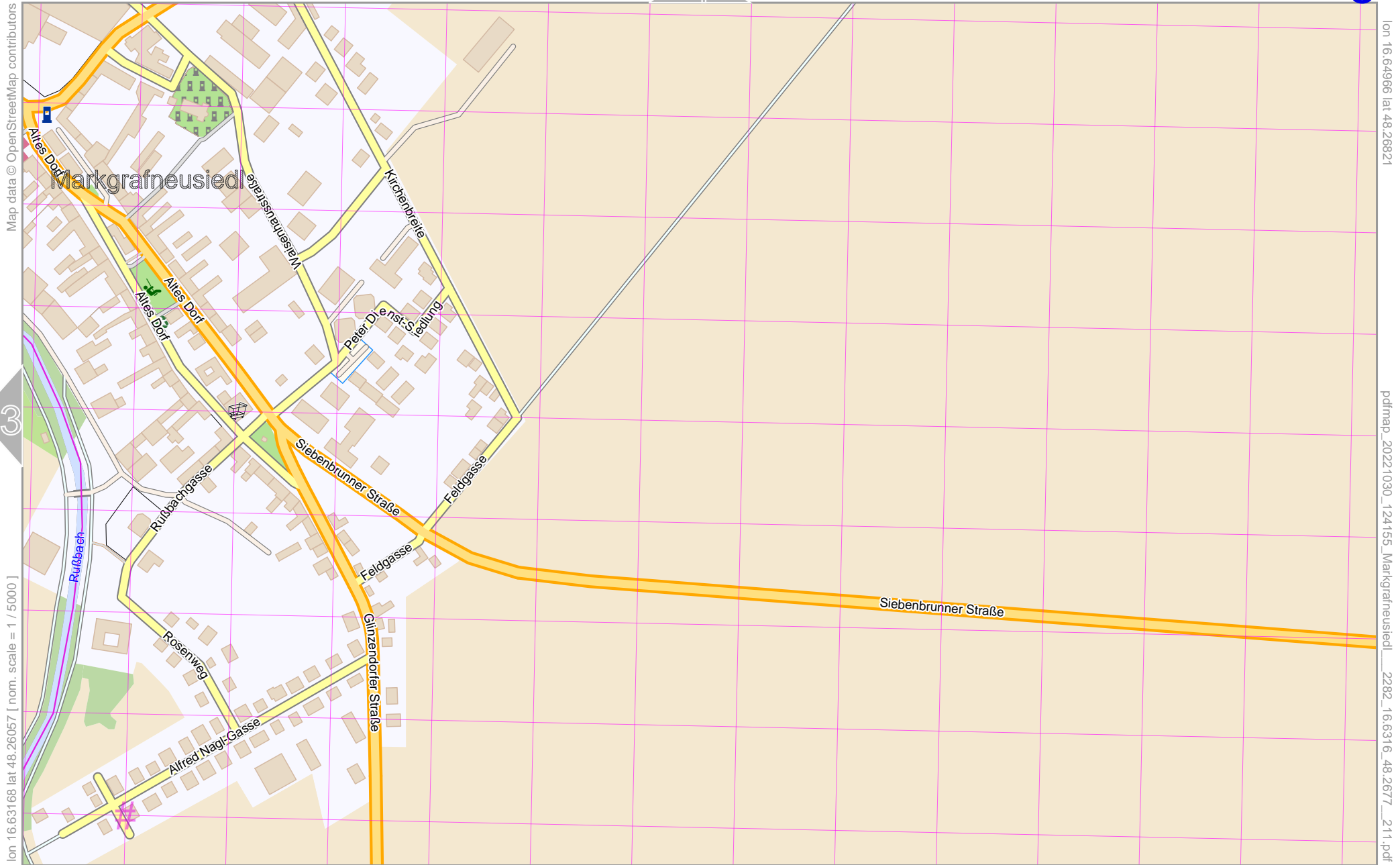


# UTM: 33 U easting 621.10 km northing 5347.40 km  
 UTM-Grid-width = 100m  
 Contour interval = 20m

# Markgrafneusiedl | 2282

4

5



Map data © OpenStreetMap contributors

lon 16.64966 lat 48.26821

pdfmap\_20221030\_124155\_Markgrafneusiedl\_2282\_16.6316\_48.2677\_211.pdf

lon 16.63168 lat 48.26057 [ nom. scale = 1 / 5000 ]

# UTM: 33 U easting 621.20 km northing 5346.60 km

UTM-Grid-width = 100m  
Contour interval = 20m