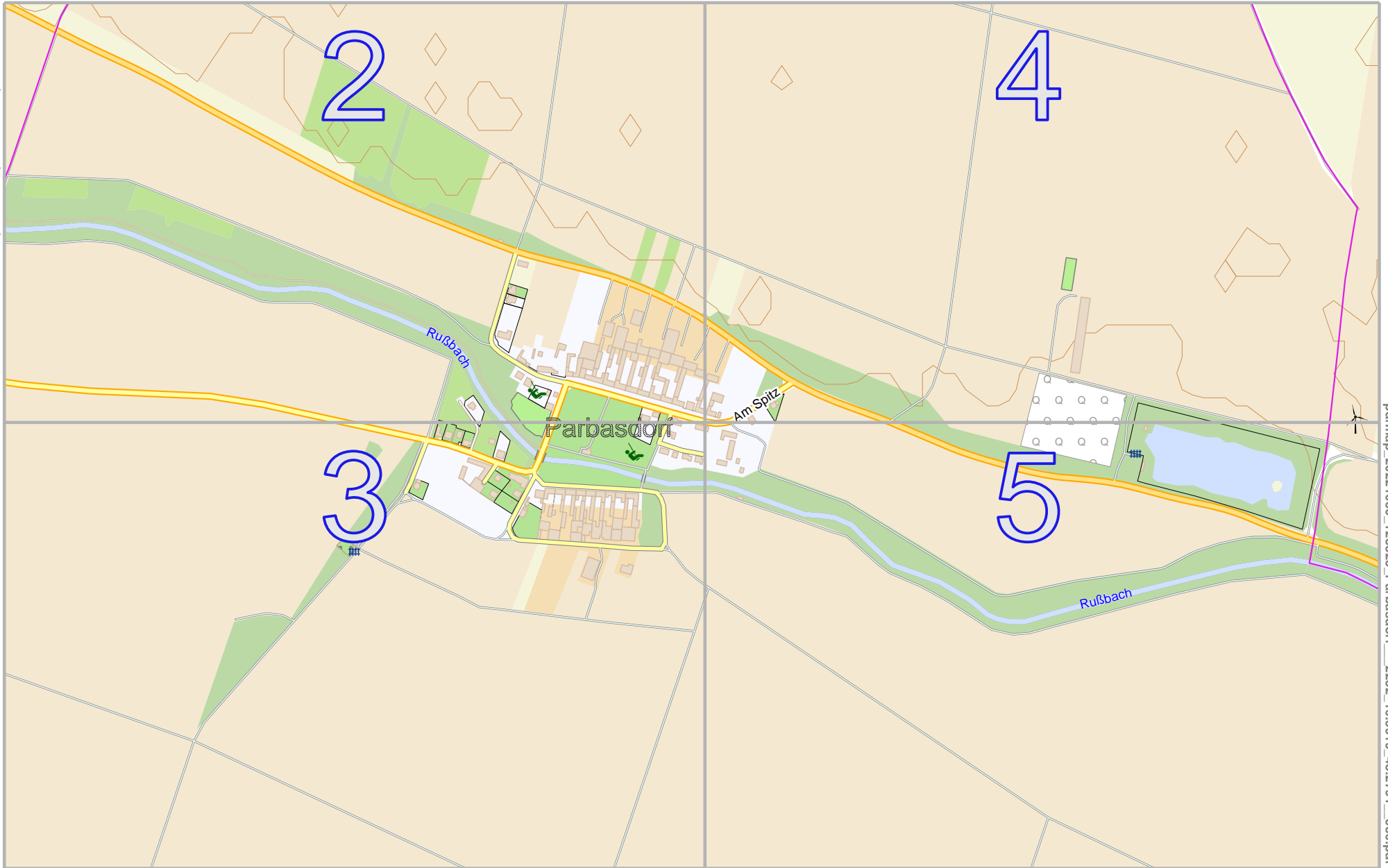


# Parbasdorf | 2232

lon 16.60992 lat 48.28677

Map data © OpenStreetMap contributors

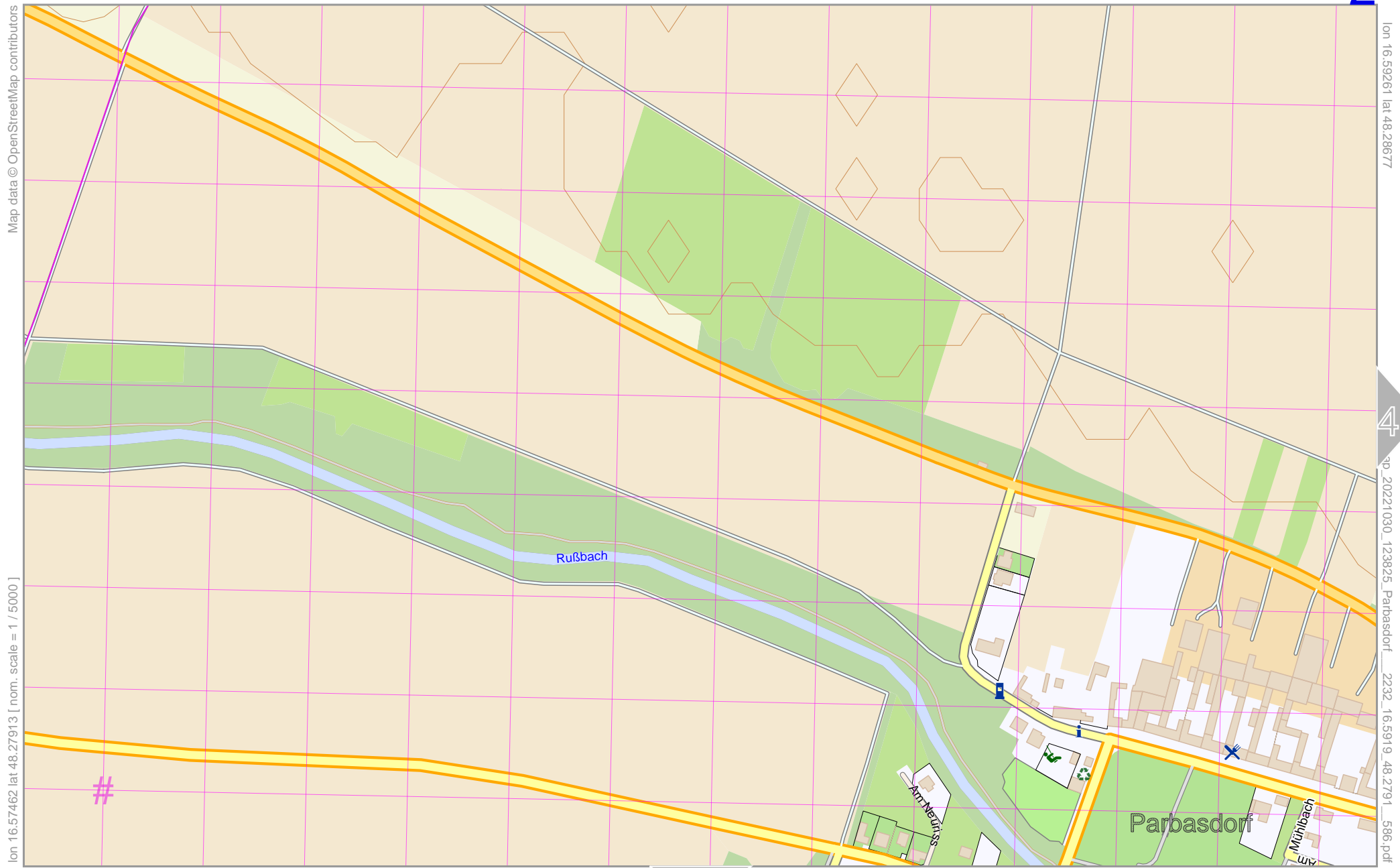


pdfmap\_20221030\_123825\_Parbasdorf\_2232\_16.5919\_48.2791\_586.pdf

lon 16.57462 lat 48.27193  
[ nom. scale = 1 / 10000 ]

# Parbasdorf | 2232

2



Map data © OpenStreetMap contributors

lon 16.59261 lat 48.28677

4

ap\_20221030\_129825\_Parbasdorf\_2232\_16.5919\_48.2791\_586.pdf

lon 16.57462 lat 48.27913 [ nom. scale = 1 / 5000 ]

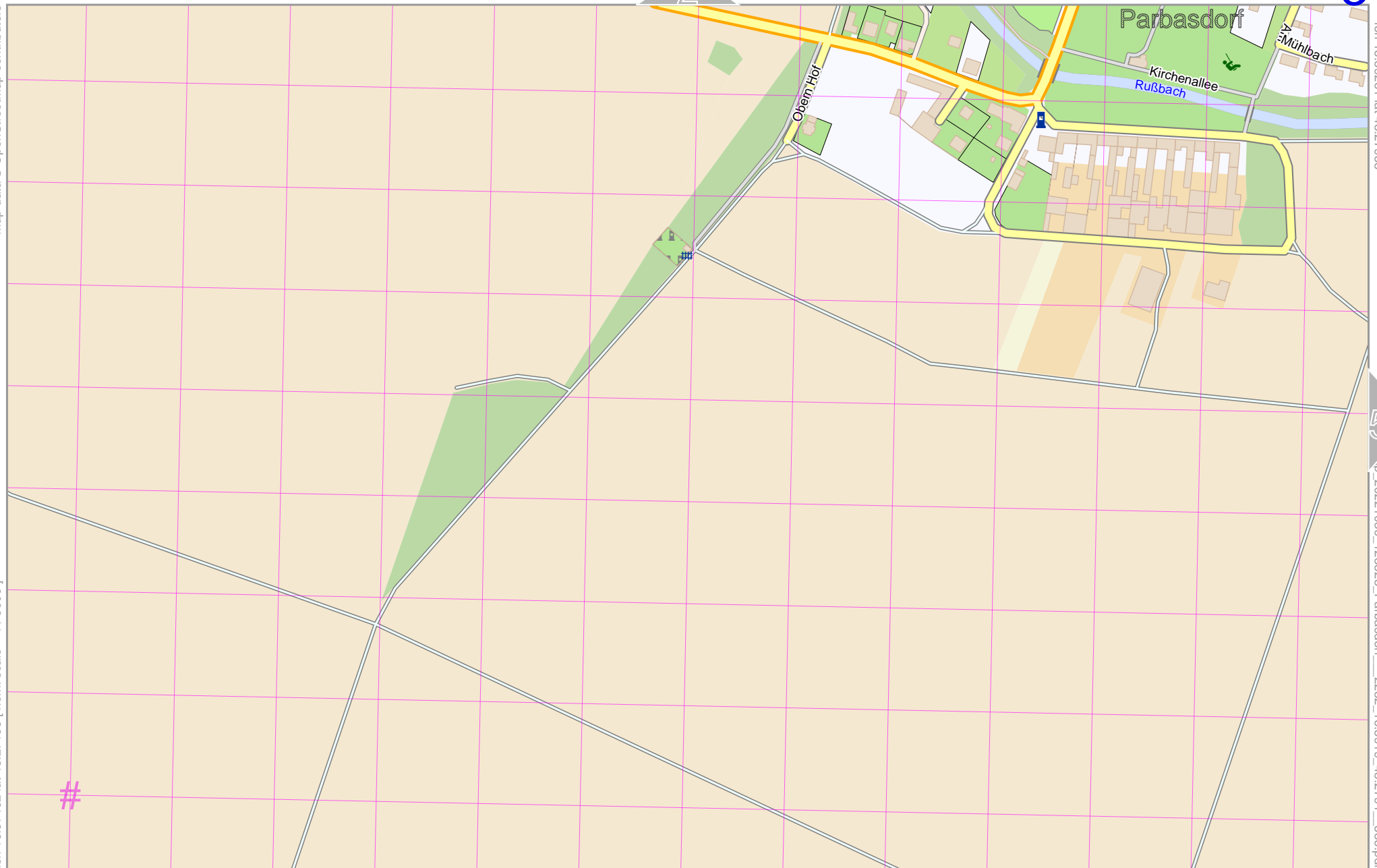
# UTM: 33 U easting 616.90 km northing 5348.60 km  
 UTM-Grid-width = 100m  
 Contour interval = 20m

3

# Parbasdorf | 2232

Map data © OpenStreetMap contributors

lon 16.57462 lat 48.27193 [ nom. scale = 1 / 5000 ]



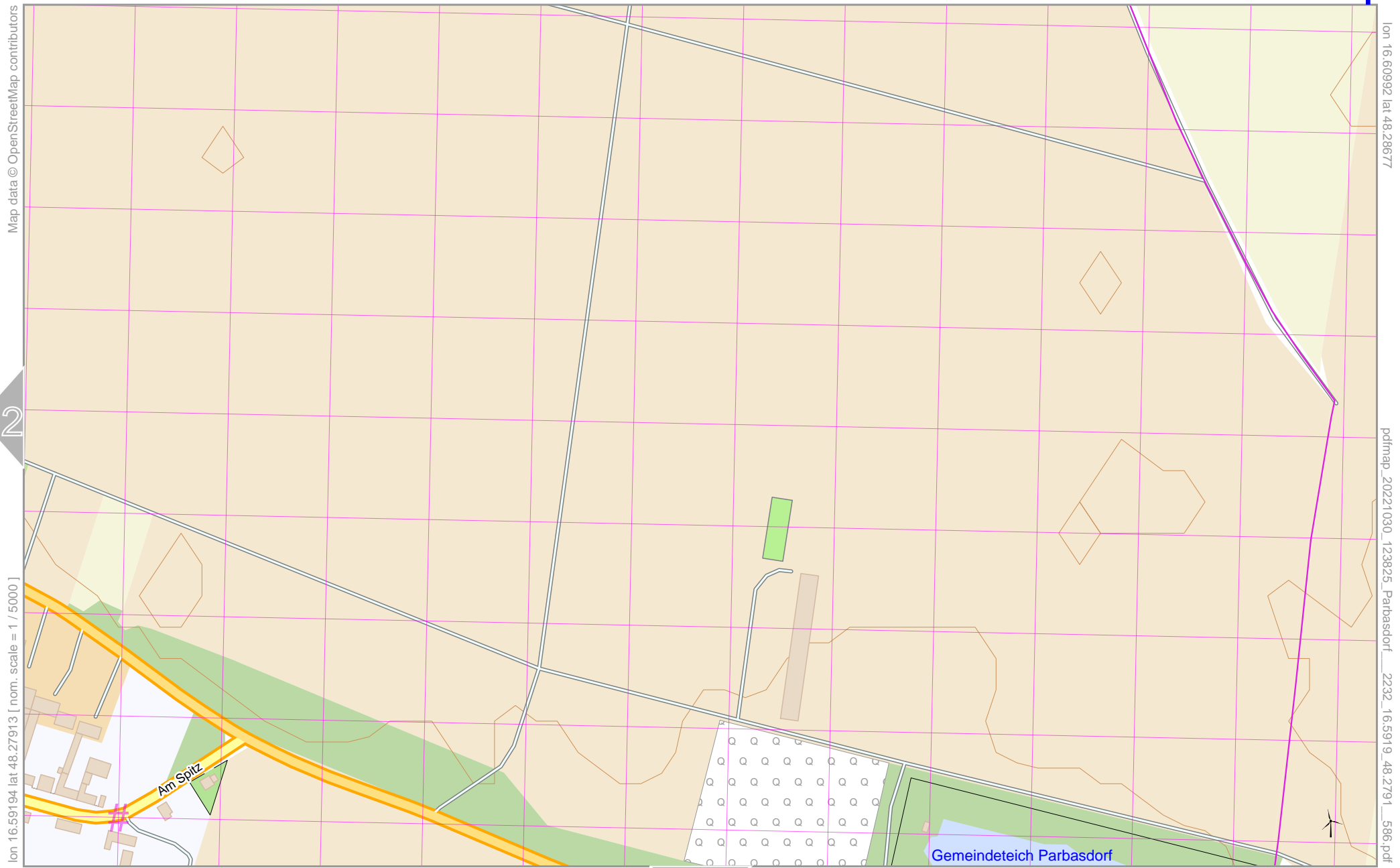
lon 16.59261 lat 48.27958  
map 20221030\_129825\_Parbasdorf\_2232\_16.5919\_48.2791\_586.pdf

#

# UTM: 33 U easting 616.90 km northing 5347.80 km  
UTM-Grid-width = 100m  
Contour interval = 20m

# Parbasdorf | 2232

4



Map data © OpenStreetMap contributors

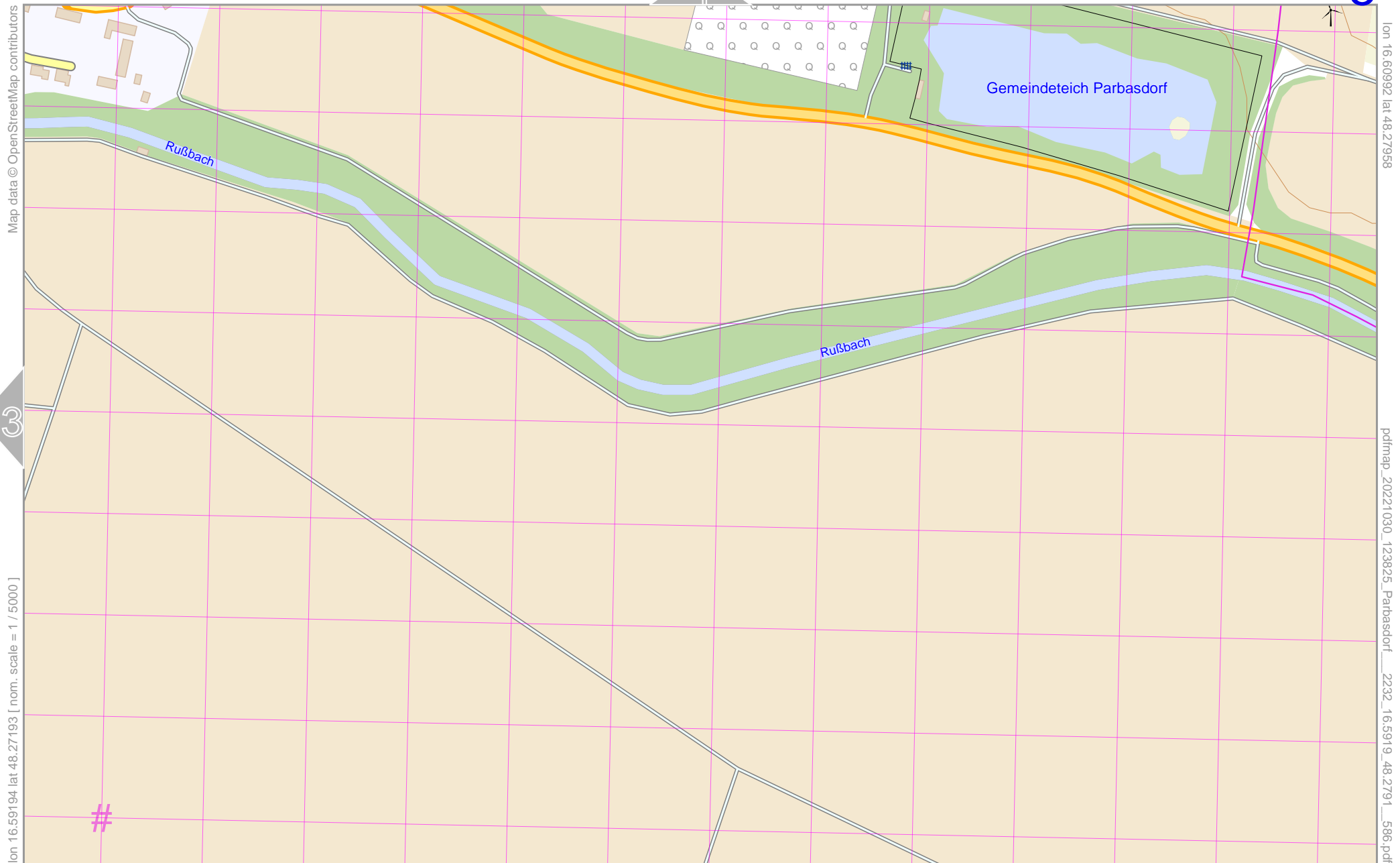
lon 16.60992 lat 48.28677

pdfmap\_20221030\_129825\_Parbasdorf\_2232\_16.5919\_48.2791\_586.pdf

lon 16.59194 lat 48.27913 [ nom. scale = 1 / 5000 ]

# UTM: 33 U easting 618.20 km northing 5348.60 km  
 UTM-Grid-width = 100m  
 Contour interval = 20m

# Parbasdorf | 2232



Map data © OpenStreetMap contributors

lon 16.59194 lat 48.27193 [ nom. scale = 1 / 5000 ]

lon 16.60992 lat 48.27958

pdfmap\_20221030\_129825\_Parbasdorf\_2232\_16.5919\_48.2791\_586.pdf

# UTM: 33 U easting 618.20 km northing 5347.80 km  
 UTM-Grid-width = 100m  
 Contour interval = 20m