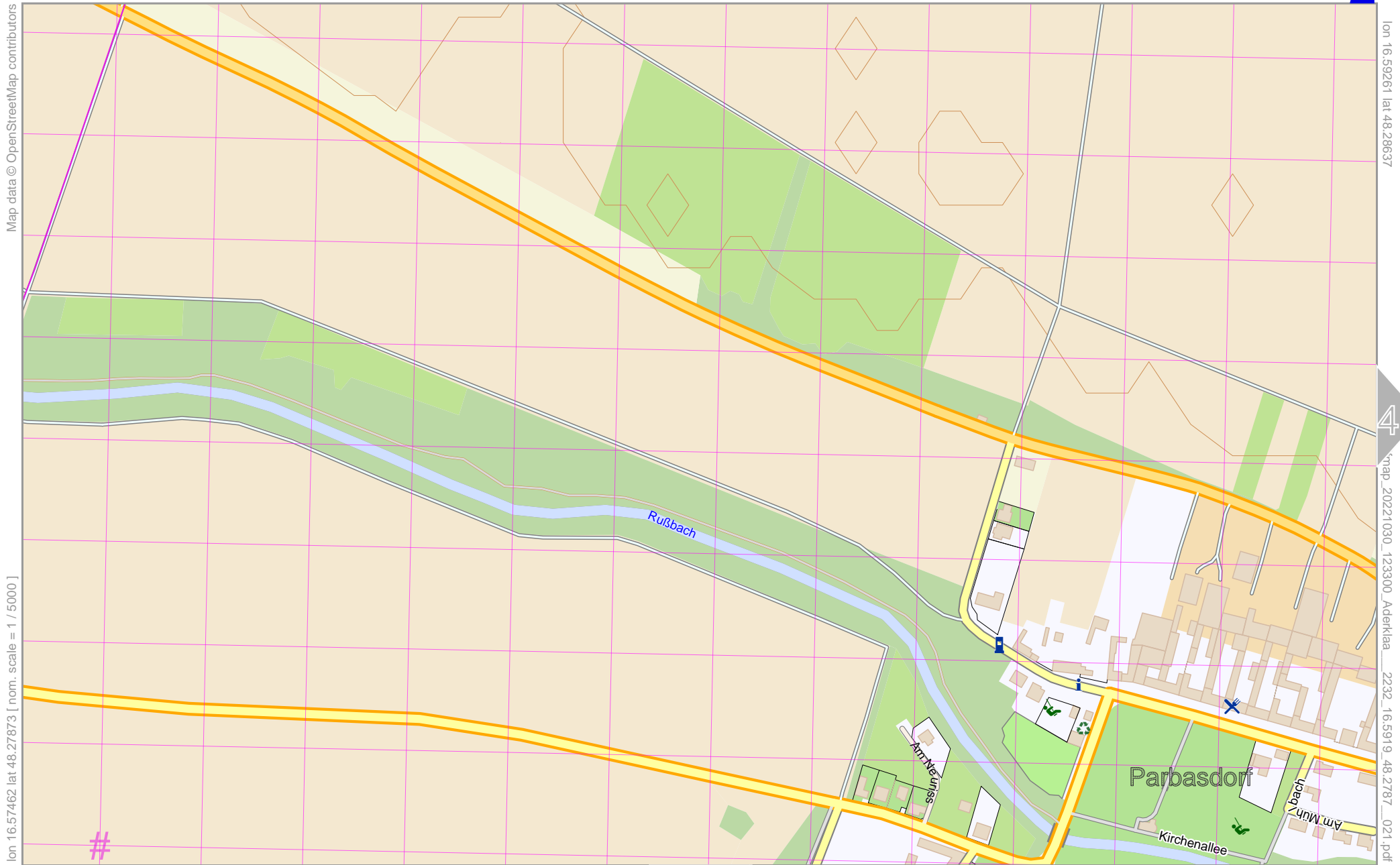




# Aderklaa | 2232

2



Map data © OpenStreetMap contributors

lon 16.59261 lat 48.28637

4

map\_20221030\_123300\_Aderklaa\_2232\_16.5919\_48.2787\_021.pdf

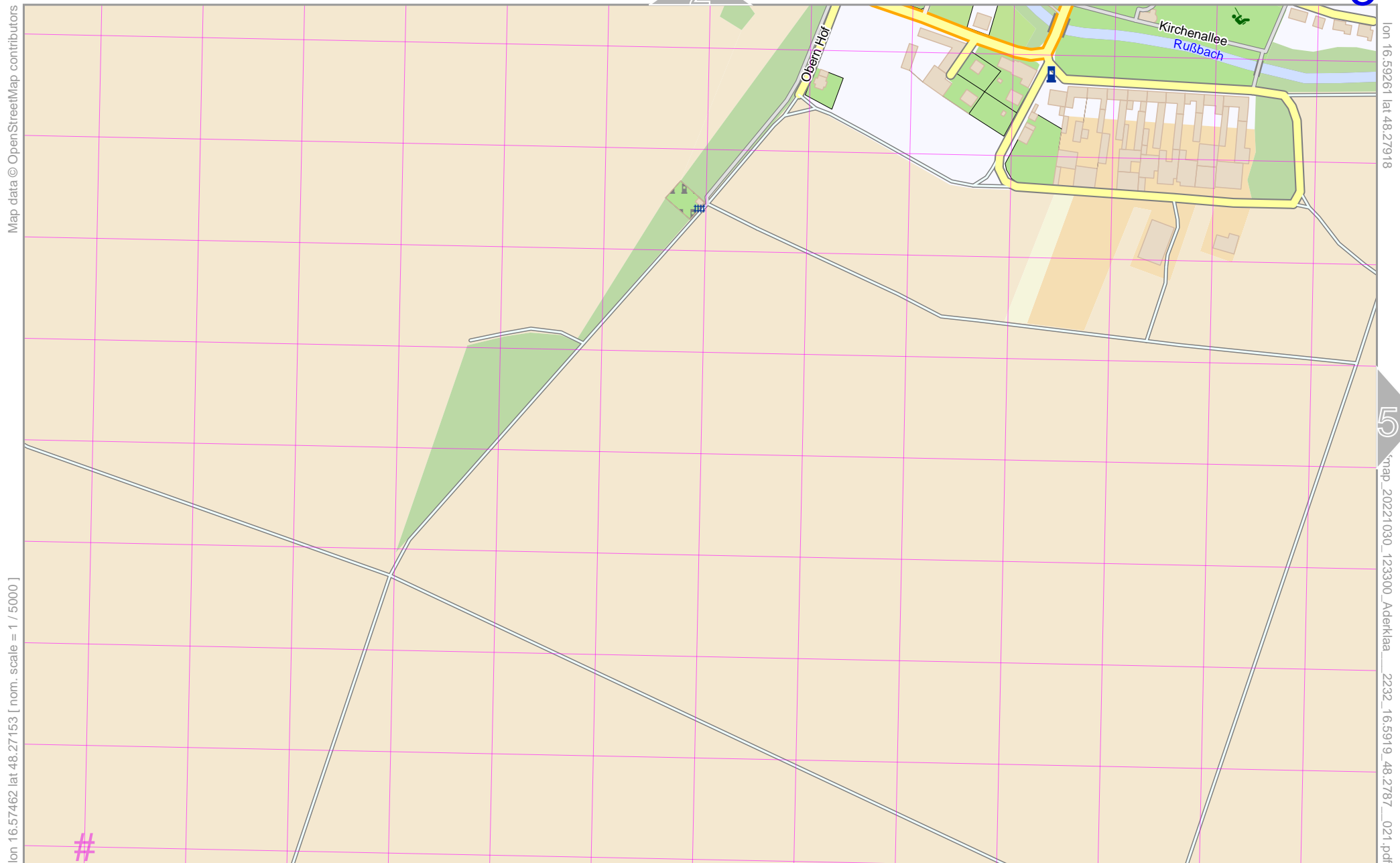
lon 16.57462 lat 48.27873 [ nom. scale = 1 / 5000 ]

#

3

# UTM: 33 U easting 616.90 km northing 5348.50 km  
 UTM-Grid-width = 100m  
 Contour interval = 20m

# Aderklaa | 2232



Map data © OpenStreetMap contributors

lon 16.57462 lat 48.27153 [ nom. scale = 1 / 5000 ]

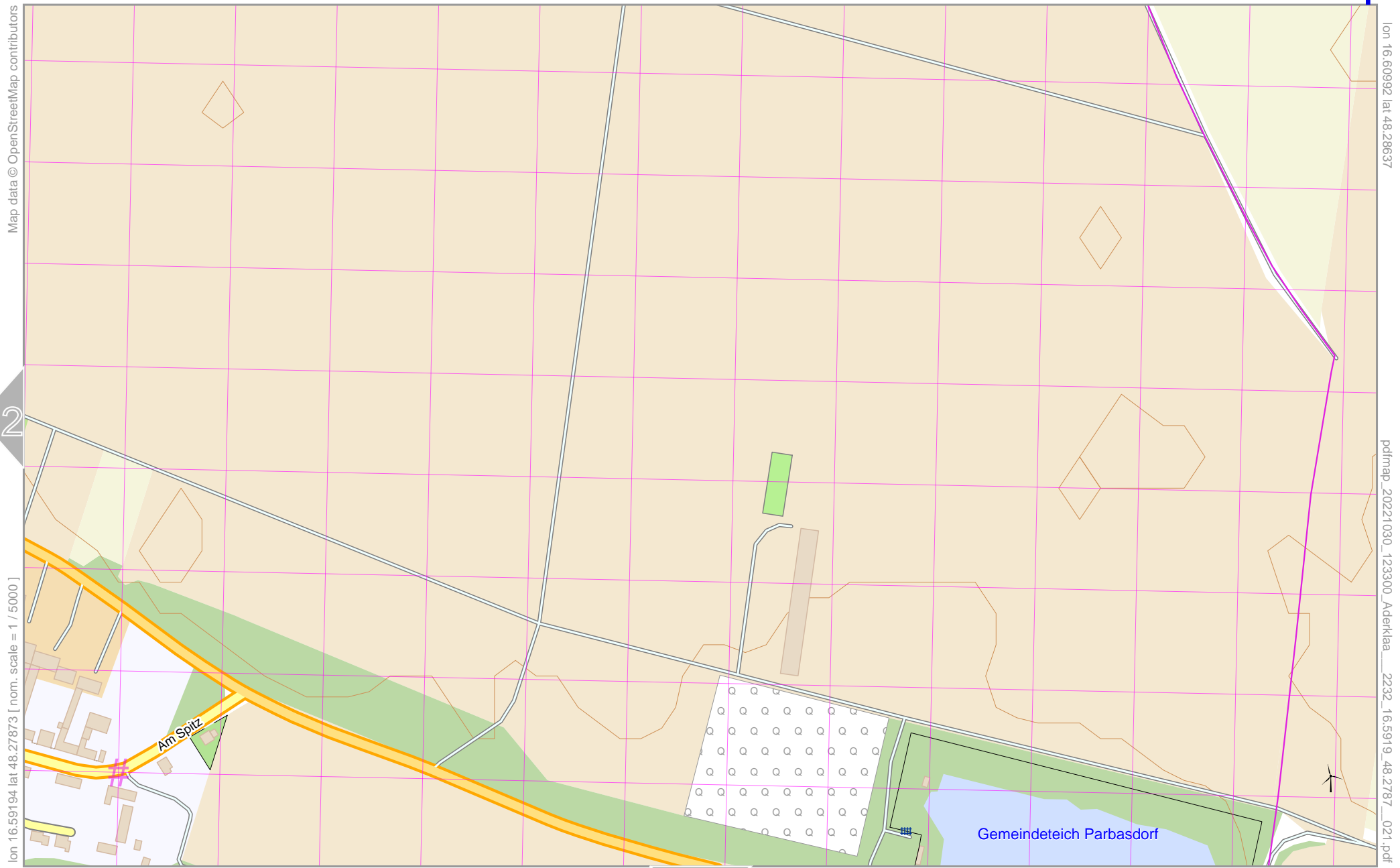
lon 16.59261 lat 48.27918

lon 16.5919 lat 48.2787

# UTM: 33 U easting 616.90 km northing 5347.70 km  
 UTM-Grid-width = 100m  
 Contour interval = 20m

# Aderklaa | 2232

4



Map data © OpenStreetMap contributors

lon 16.60992 lat 48.28637

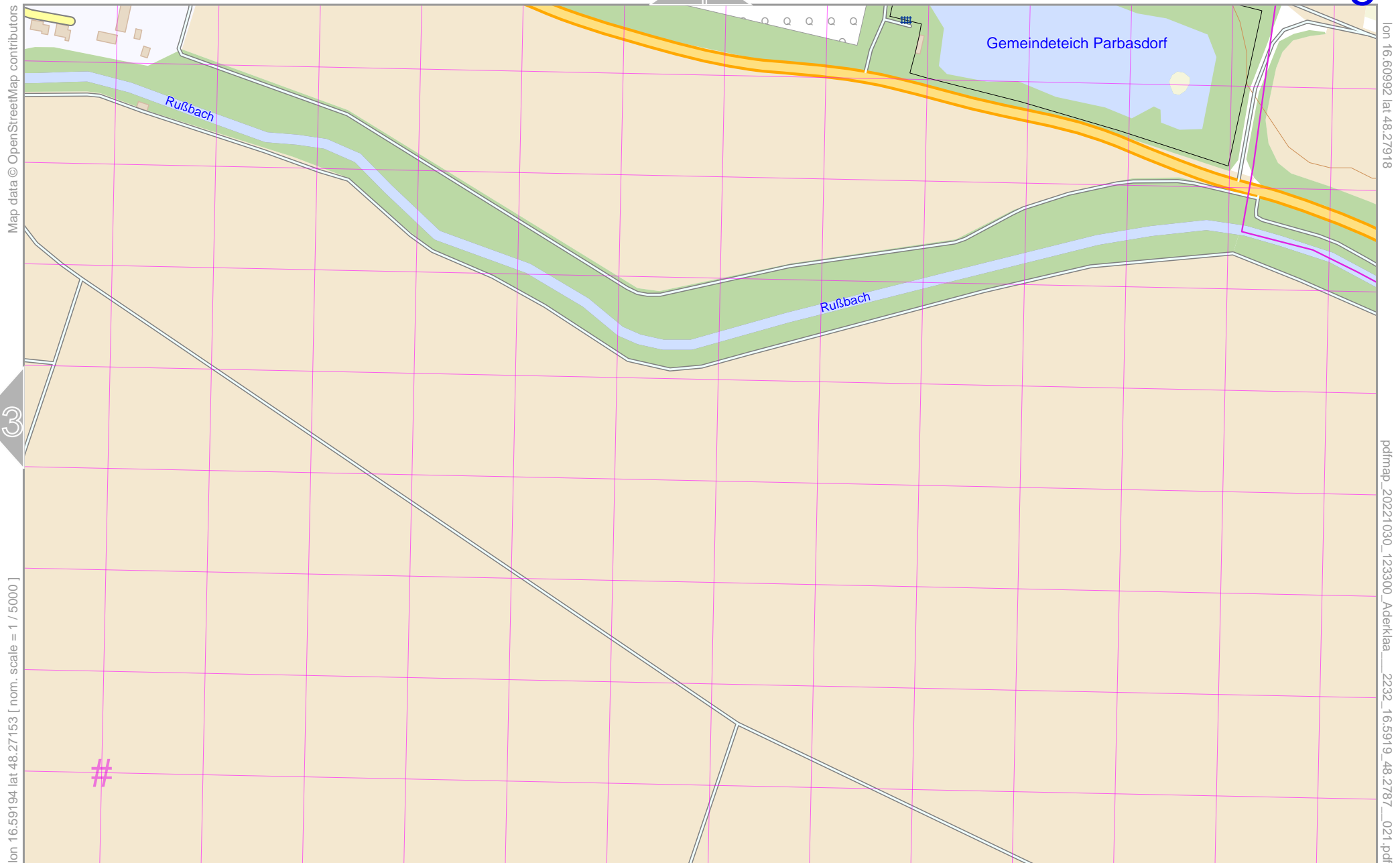
lon 16.59194 lat 48.27873 [ nom. scale = 1 / 5000 ]

pdfmap\_20221030\_123300\_Aderklaa\_2232\_16.5919\_48.2787\_021.pdf

# UTM: 33 U easting 618.20 km northing 5348.60 km  
 UTM-Grid-width = 100m  
 Contour interval = 20m

# Aderklaa | 2232

5



Map data © OpenStreetMap contributors

lon 16.60992 lat 48.27918

lon 16.59194 lat 48.27153 [ nom. scale = 1 / 5000 ]

pdfmap\_20221030\_123300\_Aderklaa\_2232\_16.5919\_48.2787\_021.pdf

# UTM: 33 U easting 618.20 km northing 5347.80 km  
 UTM-Grid-width = 100m  
 Contour interval = 20m